

(A) This point of diversion is located approximately 1320 feet west and 642 feet south of the north-east corner of the north west Quarter of Section 35 of T. 8 N. R. 6 W., W. 1 M.

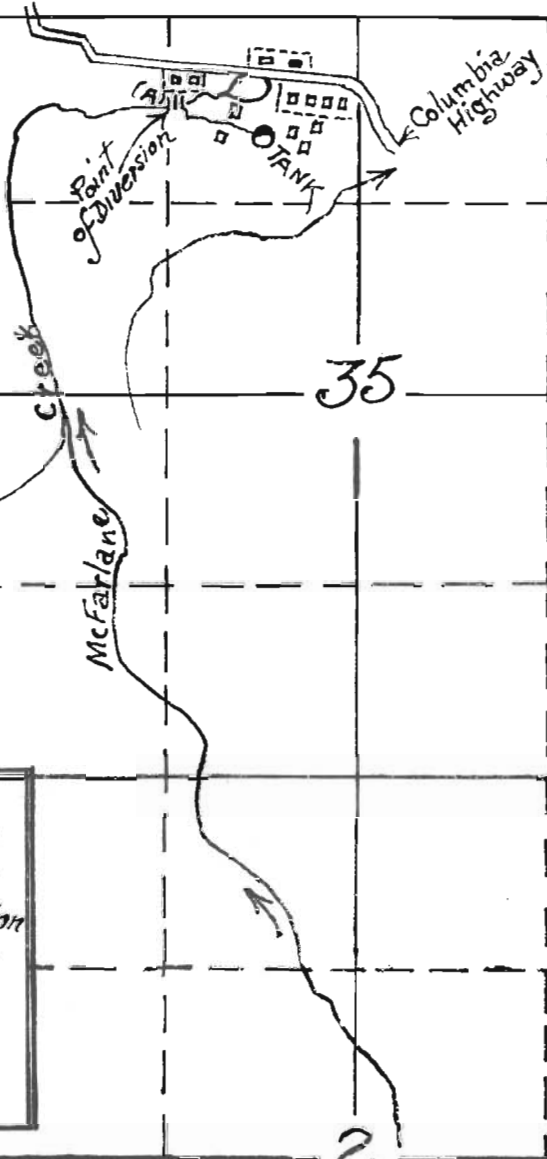
34

35

STATE ENGINEER  
RECEIVED

AUG 18 1926

SALEM, OREGON



Sec. 35

Tp. 8N  
R. 6W

10964

**CERTIFICATE.**

We, Lawrence Taylor and Olive M. S. Taylor of Westport, Or, hereby certify that this map was made under our supervision from an actual survey under our immediate supervision on August 11th 1926, and that it correctly represents the works described in the accompanying application, together with the location of streams and other ditches in the immediate vicinity.

Lawrence Taylor.....  
Olive M. S. Taylor.....

3

2

Sec 2  
Tp. 7N  
R. 6W

N.



Application No. 10964  
Permit No. 7522

MAP  
Accompanying Application  
of  
Lawrence Taylor and Olive M. S. Taylor  
for permit to appropriate  
Water.

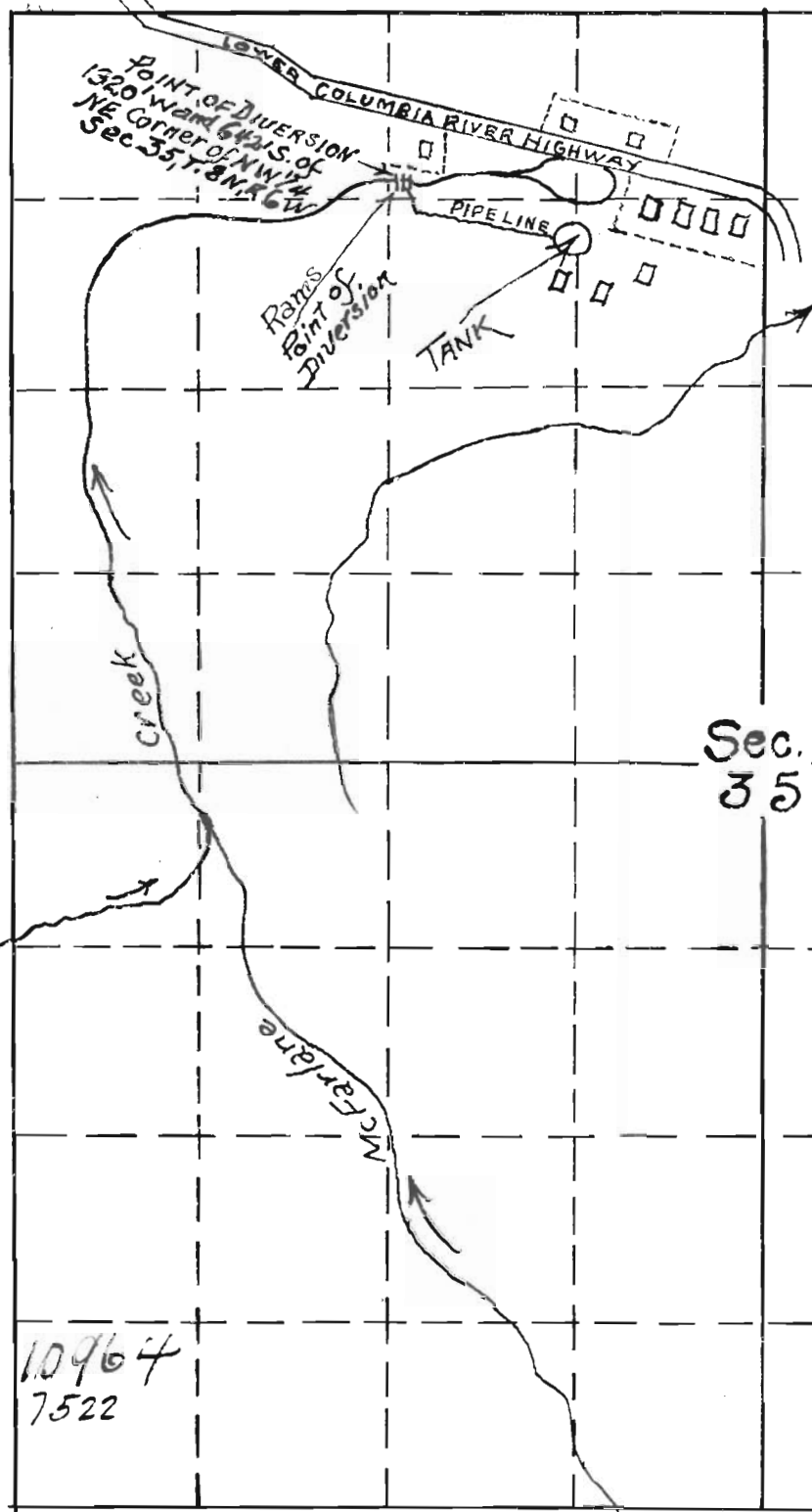
Scale: 1" = 1/4 mi.  
Application No. 10964

Sec. 35

Tp. 8 N.  
R. 6 W

N.

Scale:  
1" = 1/8 mi.



**CERTIFICATE.**  
 We, Lawrence Taylor and Olive M.S. Taylor, of Westport, Or, hereby certify that this map was made from notes taken during an actual survey made under our immediate supervision on August 11, 1926, and that it correctly represents the works described in the accompanying application, together with the location of streams and other ditches in the immediate vicinity.  
 Lawrence Taylor  
 Olive M.S. Taylor

STATE ENGINEER  
RECEIVED

AUG 18 1926

SALEM, OREGON

Sec.  
35

**MAP**  
 Accompanying the  
 APPLICATION  
 of  
 Lawrence Taylor and  
 Olive M.S. Taylor  
 for permit to appropriate  
 Water.

Scale: 1" = 1/8 mi.  
 Application No. 10964

Application No.  
 Permit No.

10964  
 7522

10964

10964

MAP  
Accompanying Application  
of

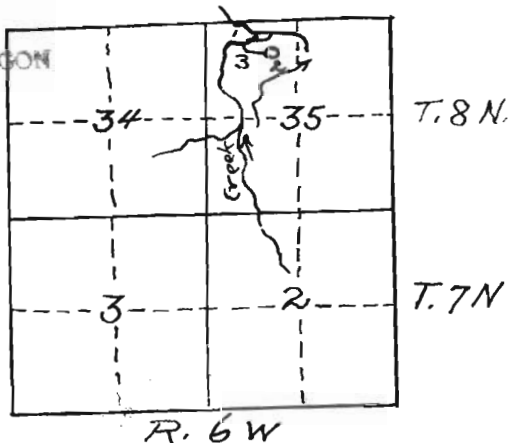
Lawrence Taylor and Olive M. S. Taylor  
for Permit to Appropriate  
Water.

TE ENGINEER  
RECEIVED

UG 18 1926

M.

OREGON



- (1) Point of diverting water.  
Approximately 1320' west and  
642' south of NE corner  
NW 1/4 Sec. 35, T. 8 N., R. 6 W.
- (2) Tank.
- (3) Pipe line to tank.

Scale: 1" = 1 mi.

Certificate.- We, Lawrence Taylor  
and Olive M. S. Taylor, of Westport, Or,  
hereby certify that this map was made  
from notes taken during an actual sur-  
vey, made under our immediate super-  
vision on August 11, 1926, and that it  
correctly represents the works described  
in the accompanying application together  
with the location of streams and other  
ditches in the immediate vicinity.

Lawrence Taylor  
Olive M. S. Taylor

Application No. 10964  
Permit No. 7522