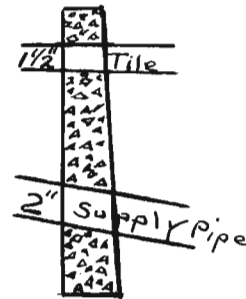
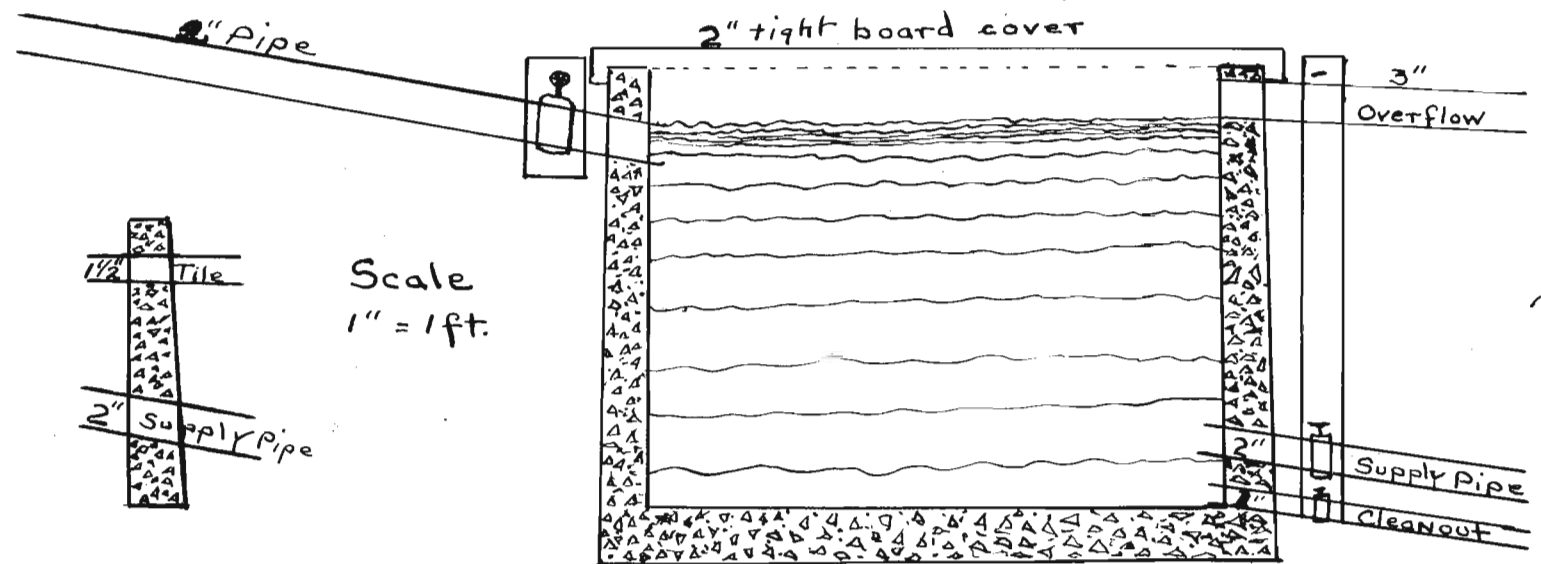


Application # 11340

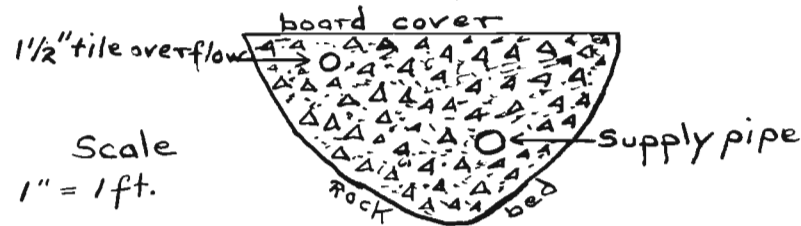
Permit #

Map to accompany application #11340 to appropriate the public waters of the State of Oregon. Spring is 157.5 feet North and 1376.7 feet East of the Section post common to Sections 23, 24, 26 and 25 in Tp. 5S. R. 4W. Will. Mer. Yamhill County Oreg.

Cross Section of Collecting Reservoir



Scale
1" = 1ft.



Scale
1" = 1ft.

2 x 2 1/4 x 3 feet inside

Concrete dam to be built around Spring with board cover. Dam to be from 1 to 3 ft. as required.

Certificate of Surveyor.

I, H.W. Herring of Mc Minnville Oregon do hereby certify that this map was made from notes taken during an actual survey made under my direction on February 11 1927 and that it correctly represents the works proposed to be constructed in the accompanying application.

Application No. 11340
Permit No. 7789