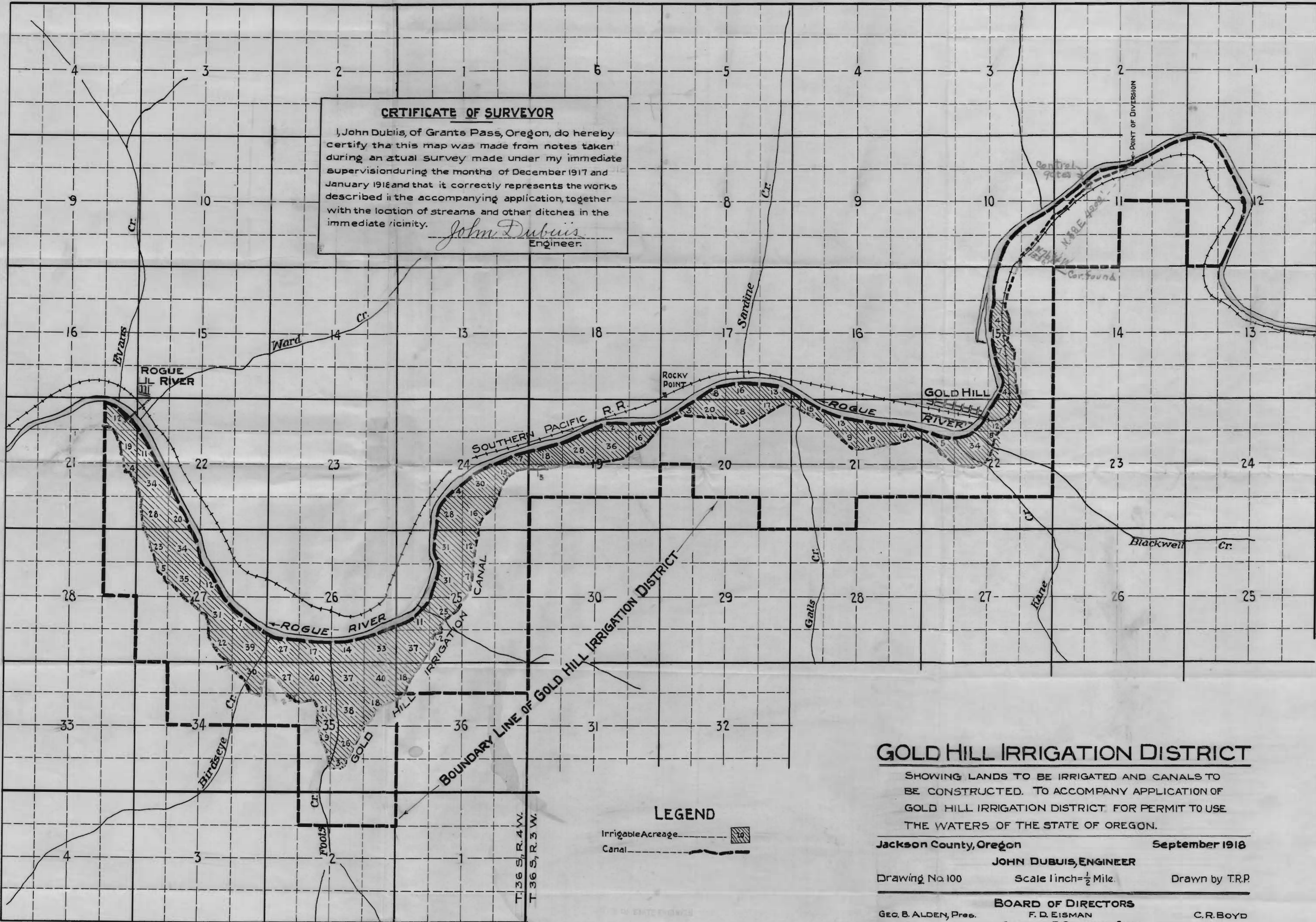


3 250

CERTIFICATE OF SURVEYOR



I, John Dubuis, of Grants Pass, Oregon, do hereby certify that this map was made from notes taken during an actual survey made under my immediate supervision during the months of December 1917 and January 1918 and that it correctly represents the works described in the accompanying application, together with the location of streams and other ditches in the immediate vicinity.

John Dubuis
Engineer.



T. 36 S., R. 4 W.
T. 36 S., R. 3 W.

LEGEND

Irrigable Acreage 
Canal 

GOLD HILL IRRIGATION DISTRICT

SHOWING LANDS TO BE IRRIGATED AND CANALS TO BE CONSTRUCTED. TO ACCOMPANY APPLICATION OF GOLD HILL IRRIGATION DISTRICT FOR PERMIT TO USE THE WATERS OF THE STATE OF OREGON.

Jackson County, Oregon September 1918

JOHN DUBUIS, ENGINEER

Drawing No 100 Scale 1 inch = 1/2 Mile Drawn by T.R.P.

BOARD OF DIRECTORS

Geo. B. Alden, Pres. F. D. Eisman C. R. Boyd
Charles P. Champlin, Secy.

JAN 24 1918

Application No. 5213
Permit No. 8888

2513

2513