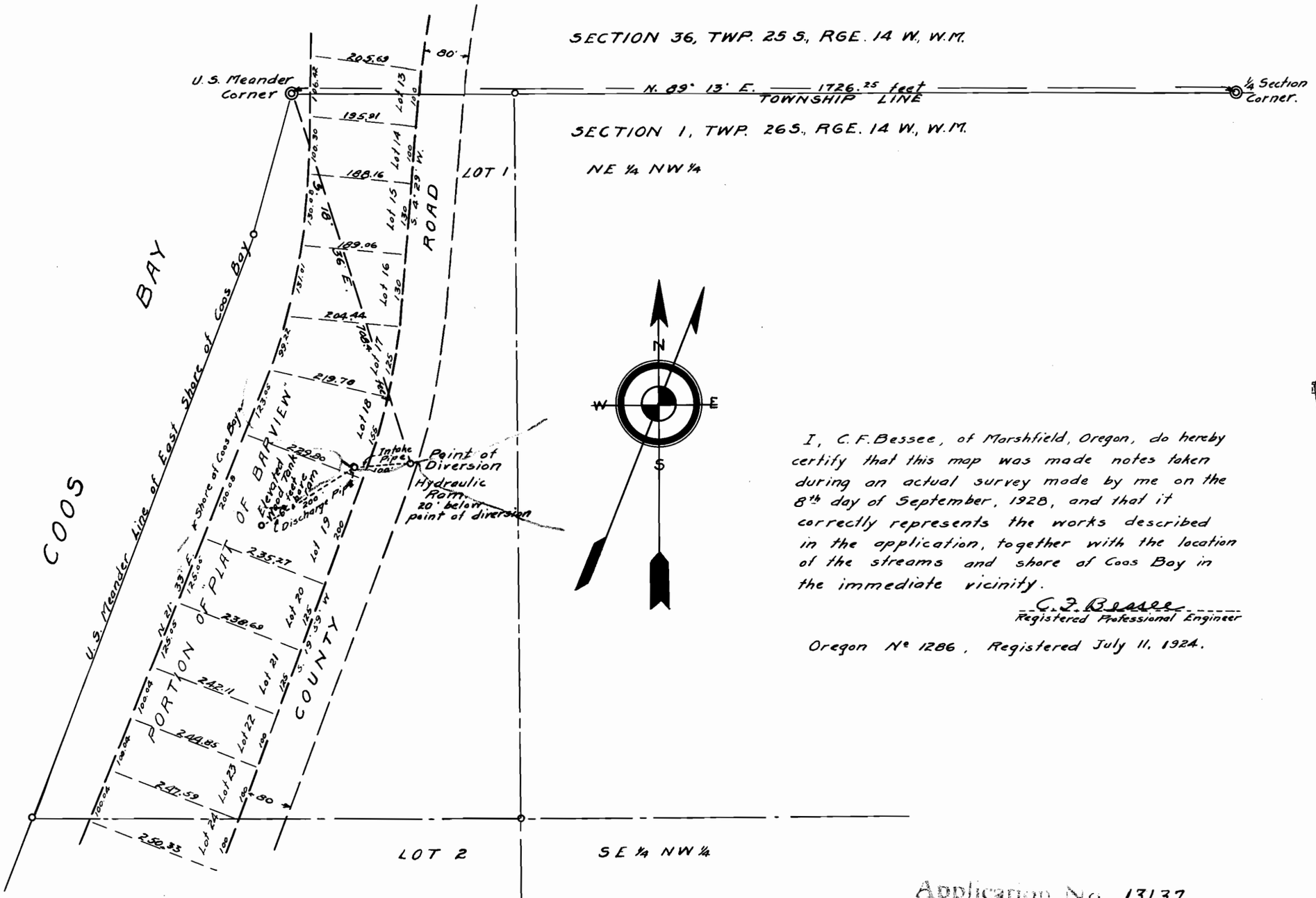

VICINITY MAP

SCALE :- 1 INCH = 200 FEET.

I, C. F. Bessee, of Marshfield, Oregon, do hereby certify that this map was made notes taken during an actual survey made by me on the 8th day of September, 1928, and that it correctly represents the works described in the application, together with the location of the streams and shore of Coos Bay in the immediate vicinity.

C. F. Bessee
Registered Professional Engineer

Oregon No 1286, Registered July 11, 1924.

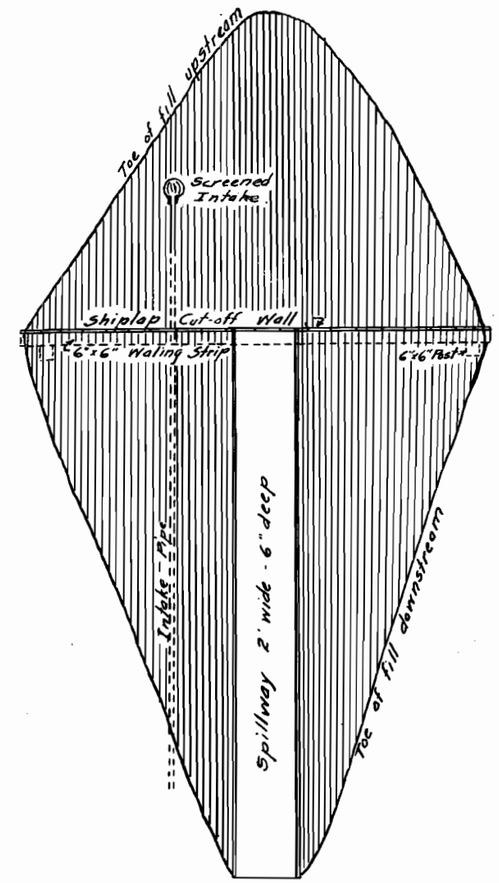

PLAN

Application No. 13137
Permit No. 9391

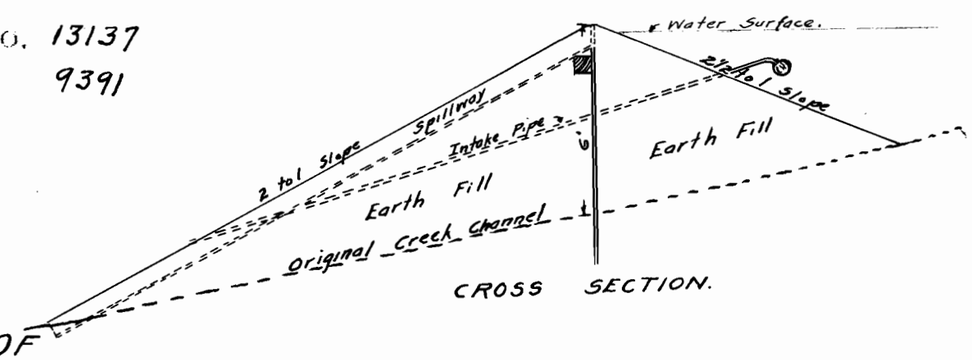

CROSS SECTION.

PLAN ACCOMPANYING APPLICATION OF

WALTER NEY WOLFSKILL

FOR RIGHT TO APPROPRIATE WATER

FROM AN UN-NAMED CREEK

IN LOT 1, SECTION 1, TWP. 26 S., RGE. 14 W., W.M.

SCALES AS SHOWN.

PLAN AND CROSS SECTION OF DAM

SCALE :- 1 INCH = 5 FEET.

Application No. 13137
Permit No. 9391