

# **Attachment B**

## **Map of Proposed Additional Point of Diversion and Change in Place of Use**

T 11116

**RECEIVED**

**AUG 05 2010**

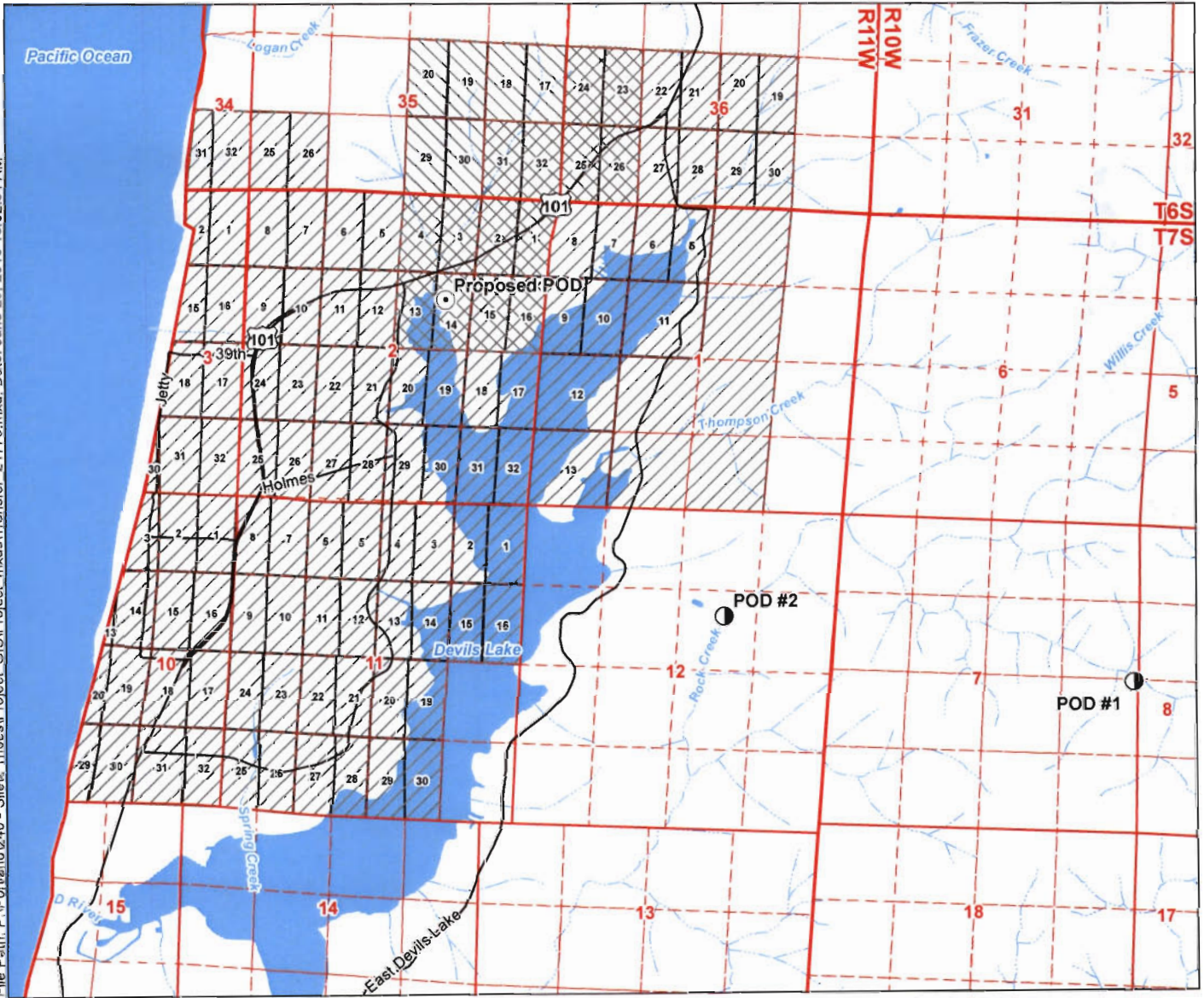
**WATER RESOURCES DEPT  
SALEM, OREGON**

# Application for a Water Right Transfer

## Certificate 21779 (Permit S-20179, Application S-22462)

### Township 6 & 7 South, Range 10 & 11 West (W.M.)

File Path: P:\Portland\240 - Siletz Tribes\Project GIS\Project mxds\Transfer\_21779.mxd, Date: June 29, 2010 10:02:31 AM



**LEGEND**

- Proposed Point of Diversion (POD)
- Existing Points of Diversion (POD)
- ▨ New Place of Use (POU) served by Proposed POD only
- ▩ Existing Place of Use (POU) served by Existing PODs and Proposed POD
- ▧ Portion of Place of Use (POU) not affected by transfer
- Government Lots
- Major Roads
- Waterbodies
- ~ Watercourses

**POD Location Description**

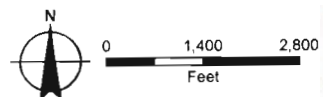

**Proposed POD:** Located 1,760 feet South and 1,710 feet West from the NE corner of Section 2, Township 7 South, Range 11 West (W.M.)  
**POD #1:** Located in the NESE of Section 7, Township 7 South, Range 10 West (W.M.)  
**POD #2:** Located in the SWNE of Section 12, Township 7 South, Range 11 West (W.M.)

T 11116

**RECEIVED**  
 AUG 05 2010  
 WATER RESOURCES DEPT  
 SALEM, OREGON

**Disclaimer**  
 This map was prepared for the purpose of identifying the location of a water right only and it is not intended to provide legal dimensions or location of property ownership lines.  
**Map Notes**  
 Date: June 23, 2010  
 Data Sources: ESRI

**Certified Water Rights Examiner Stamp**



## Ted Ressler

---

**From:** Dorothy Pedersen [pedersdi@wrд.state.or.us]  
**Sent:** Wednesday, June 23, 2010 11:14 AM  
**To:** Ted Ressler  
**Subject:** RE: transfer map question

Ted,

Here are answers to your questions, numbered accordingly:

1. The proposed map scale appears to be appropriate to easily show the extent of the place of use and the points of diversion, satisfactorily for transfer purposes. The Department grants permission to use the non-standard scale consistent with the attached draft map. You may include a copy of this email when you submit the transfer map.
2. The changes proposed for portions of the water right place of use appear to be clearly communicated by the draft map.
3. The map needs to show any government lots within the existing and proposed place of use, but it is not necessary to include that detail within areas that are outside the POU.

Thank you,  
Dorothy


---

**From:** Ted Ressler [mailto:TRessler@gsiws.com]  
**Sent:** Tuesday, June 22, 2010 11:42 AM  
**To:** dorothy.i.pedersen@state.or.us  
**Subject:** transfer map question

A file has been sent to you via the **YouSendIt** File Delivery Service.

Download the file - [Transfer\\_21779.pdf](#)

Your file will expire after 14 days.



Dorothy

I'm working with Adam Sussman on a water right transfer application for one of Lincoln City's water rights. I believe you have previously discussed this transfer application with Adam, it is in regards to the agreement between Lincoln City and the Siletz Tribes.

My questions pertain to the map that will accompany the transfer. I have attached a draft of the map.

1. The map scale deviates from the standard scales recommended by rule; however, I think the map still provides adequate detail. Is the use of this map scale acceptable for this transfer application. would like to know whether this map scale is acceptable for this transfer application.
2. The change proposed for this transfer application is somewhat atypical for a municipal right as the proposed additional point of diversion will only be used for a portion of the existing POU and for three additional quarter quarters of POU. Have we adequately addressed and clearly portrayed the proposed change on the map?
3. Finally, in regards to the government lots to be shown on the map, we have shown only those government lots that are referenced in the place of use listing on the water right to be transferred, Certificate 21779. Do we need to include on the map other government lots that are not referenced by Certificate 21779?

T 11116

Please feel free to give me a call with questions.

Thank you.

Ted

Theodore R. Ressler, RG, CWRE  
Project Hydrogeologist

**GSI Water Solutions, Inc.**

55 SW Yamhill Street, Suite 400  
Portland, OR 97204

v: 503.239.8799

f: 503.239.8940

m: 503.701.4535

[tressler@gsiwatersolutions.com](mailto:tressler@gsiwatersolutions.com)

[www.gsiwatersolutions.com](http://www.gsiwatersolutions.com)

T 11116

