



Oregon Water Resources Department
 721 Summer Street NE, Suite A
 Salem, OR 97301-1271

OAR Chapter 690, Division 385
CLAIM OF BENEFICIAL USE
 District Permanent Water Right Transfer

District: Ochoco Irrigation District
 Contact Person: Michael P. Kasberger Phone: 541 447 6449
 Mailing Address: 1001 NW Dear St. Prineville, Or 97754
 Transfer Number: T - 10487

I. Pursuant to OAR Chapter 690, Division 385, the district is submitting to the Water Resources Department this claim of beneficial use for the following water right(s):

WATER RIGHTS			
PERMIT NUMBER	CERTIFICATE NUMBER	DECREE (name, volume, and page)	PRIMARY (P) or SUPP (S)
	82246		P
	82247		S
	82248		IND

II. The authorized point(s) of diversion for the water rights modified by the transfer are as follows:

AUTHORIZED POINT(S) OF DIVERSION / APPROPRIATION				
PERMIT	DECREE or CERTIFICATE	POD#	SOURCE	LOCATION - LEGAL DESCRIPTION
	82246		Ochoco Cr +	500' N, 250' E of W 1/4 corner, sec. 5
	82247		Crooked R +	60' N, 1940' W of SE corner, sec. 36
	82248		Ochoco Cr	500' N, 250' E of W 1/4 corner, sec. 5

III. The summary of the perfected change in place of use authorized by the final order approving the water right transfer is listed in Table 1.

IV. Attached is a map and site report for each water right listed in Table 1 that satisfies the requirements of OAR 690-385-7400.

AUG 23 2010

The district certifies that it has inspected the place of use listed in Table 1, and confirms the change in place of use has been completed consistent with the terms and conditions of the final order approving the transfer.

Russell Rhoden

Signature of District Manager
or District Board Chairperson

8.19.10

Date

Russell Rhoden

Typed Name of District Manager
or District Board Chairperson

AUG 23 2010

CLAIM OF BENEFICIAL USE Site Report

Transfer Number: T - 10487 District Internal Notice #: 07-001 4002

User Name: Curtis Archer

Place of Use:

USE	POD #	TWP	RNG	SEC	QQ	DLC	GOV'T LOT	TAX LOT	ACRES
IRR		14 S	15 E	8	NENW			200	5.6

District Conveyance System:

Description of Delivery System: pumped from canal

Headgate: _____ Canal: Ochoa Main

Beneficial Use:

Description of Beneficial Use: pasture

Method Used to Apply Water: sprinkler

Method Used to Calculate Beneficial Use: GIS, field mapping

User Interviewed: Yes No

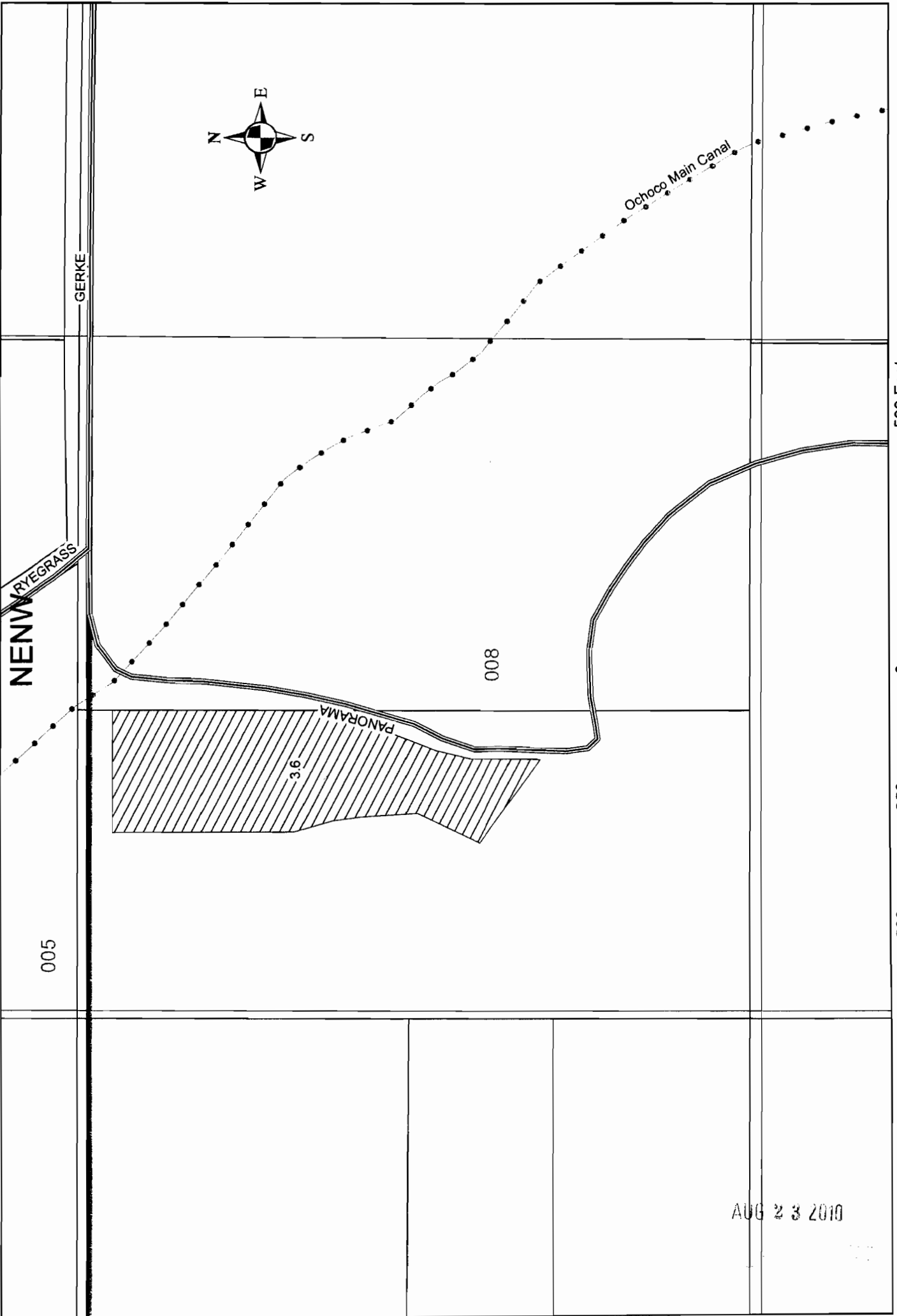
Beneficial Use Made as Authorized: Yes No

Description of Beneficial Use if Less than Authorized:

Inspected By: Russell Rhoden Date: 9-30-09

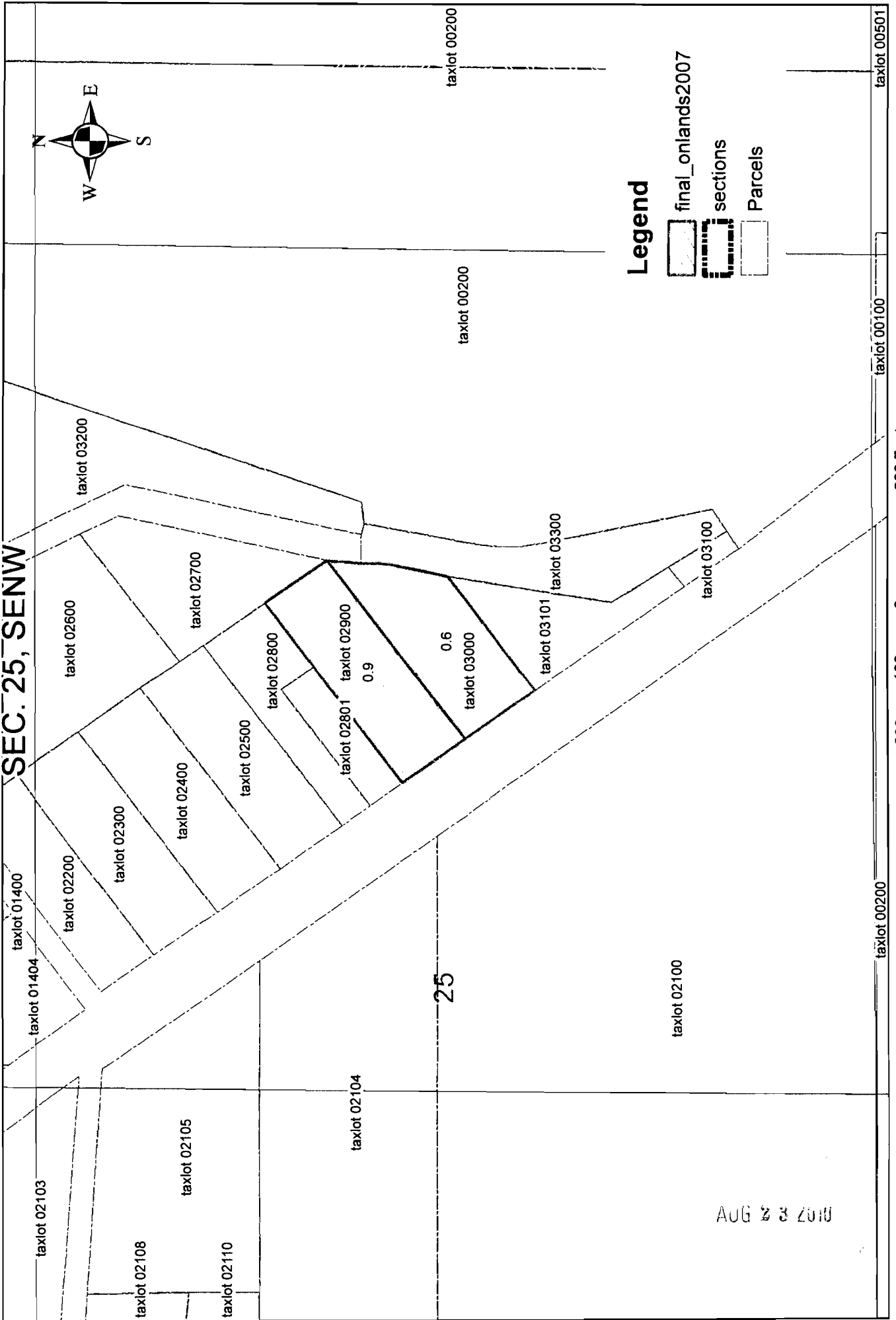
Instructions: Attach and label the corresponding final proof map.

ARCHER FINAL PROOF MAP
T. 14 S., R. 15 E., W.M., SEC. 8

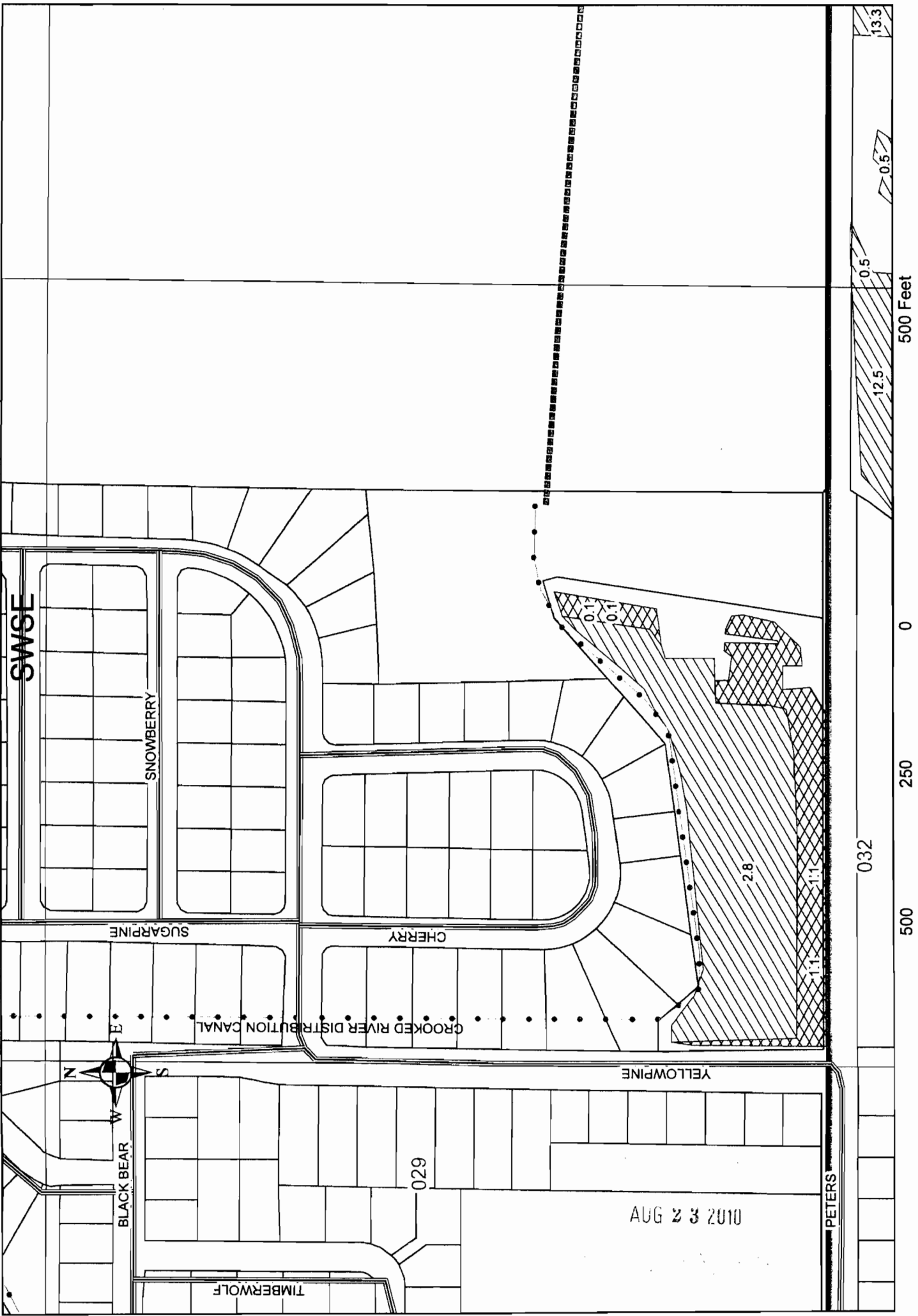


AUG 23 2010

PUCKETT ONLANDS
T14S, R15 E, WM
SEC. 25, SENW



LENT FINAL PROOF MAP
T. 14 S., R. 16 E., W.M., SEC. 29



**CLAIM OF BENEFICIAL USE
Site Report**

Transfer Number: T-10487 District Internal Notice #: 07-005
07-006

User Name: Stephens, Orv

Place of Use:

USE	POD #	TWP	RNG	SEC	QQ	DLC	GOVT LOT	TAX LOT	ACRES
<u>IRR</u>		<u>14 S</u>	<u>15 E</u>	<u>15</u>	<u>S/4 SE</u>			<u>810</u>	<u>2.1</u>

District Conveyance System:

Description of Delivery System: _____

Headgate: _____ Canal: _____

Beneficial Use:

Description of Beneficial Use: pasture

Method Used to Apply Water: sprinkler

Method Used to Calculate Beneficial Use: GIS

User Interviewed: Yes No

Beneficial Use Made as Authorized: Yes No

Description of Beneficial Use if Less than Authorized:

Note: He also proved up on 0.9 acres in T-10841

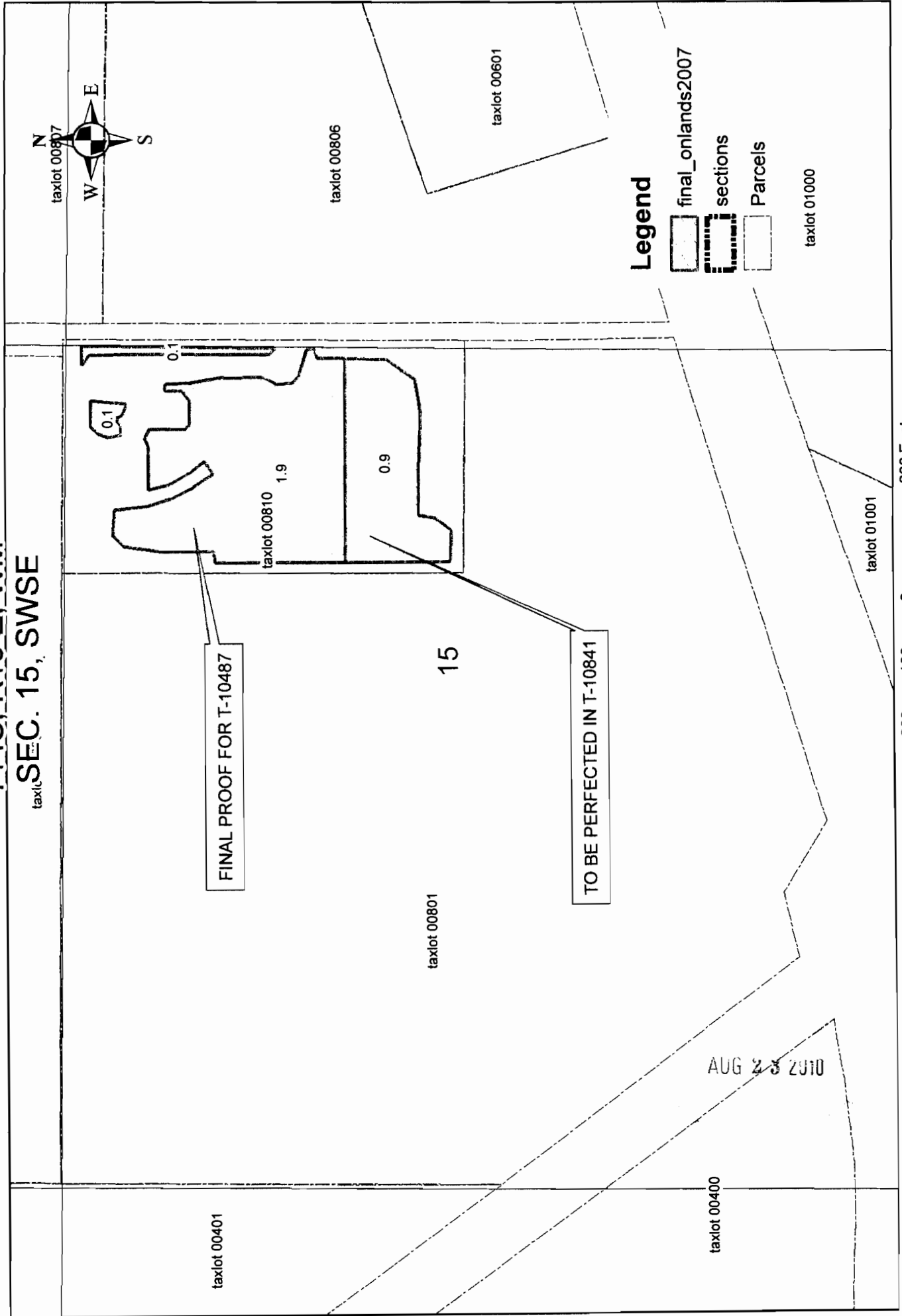
Inspected By: RM

Date: 9-28-09

Instructions: Attach and label the corresponding final proof map.

AUG 23 2010

STEPHENS ONLANDS
T14S, R15 E, WM
SEC. 15, SWSE



FINAL PROOF FOR T-10487

TO BE PERFECTED IN T-10841

Legend

- final_onlands2007
- sections
- Parcels



AUG 23 2010

CLAIM OF BENEFICIAL USE Site Report

Transfer Number: T - 10487 District Internal Notice #: 07-007

User Name: International Church Four Square

Place of Use:

USE	POD #	TWP	RNG	SEC	QQ	DLC	GOV'T LOT	TAX LOT	ACRES
<u>RR</u>		<u>155</u>	<u>16E</u>	<u>4</u>	<u>NENE</u>			<u>900</u>	<u>12</u>

District Conveyance System:

Description of Delivery System: _____

Headgate: _____ Canal: _____

Beneficial Use:

Description of Beneficial Use: lawn, landscaping, ball field

Method Used to Apply Water: Sprinkler

Method Used to Calculate Beneficial Use: G-15

User Interviewed: Yes No

Beneficial Use Made as Authorized: Yes No

Description of Beneficial Use if Less than Authorized:

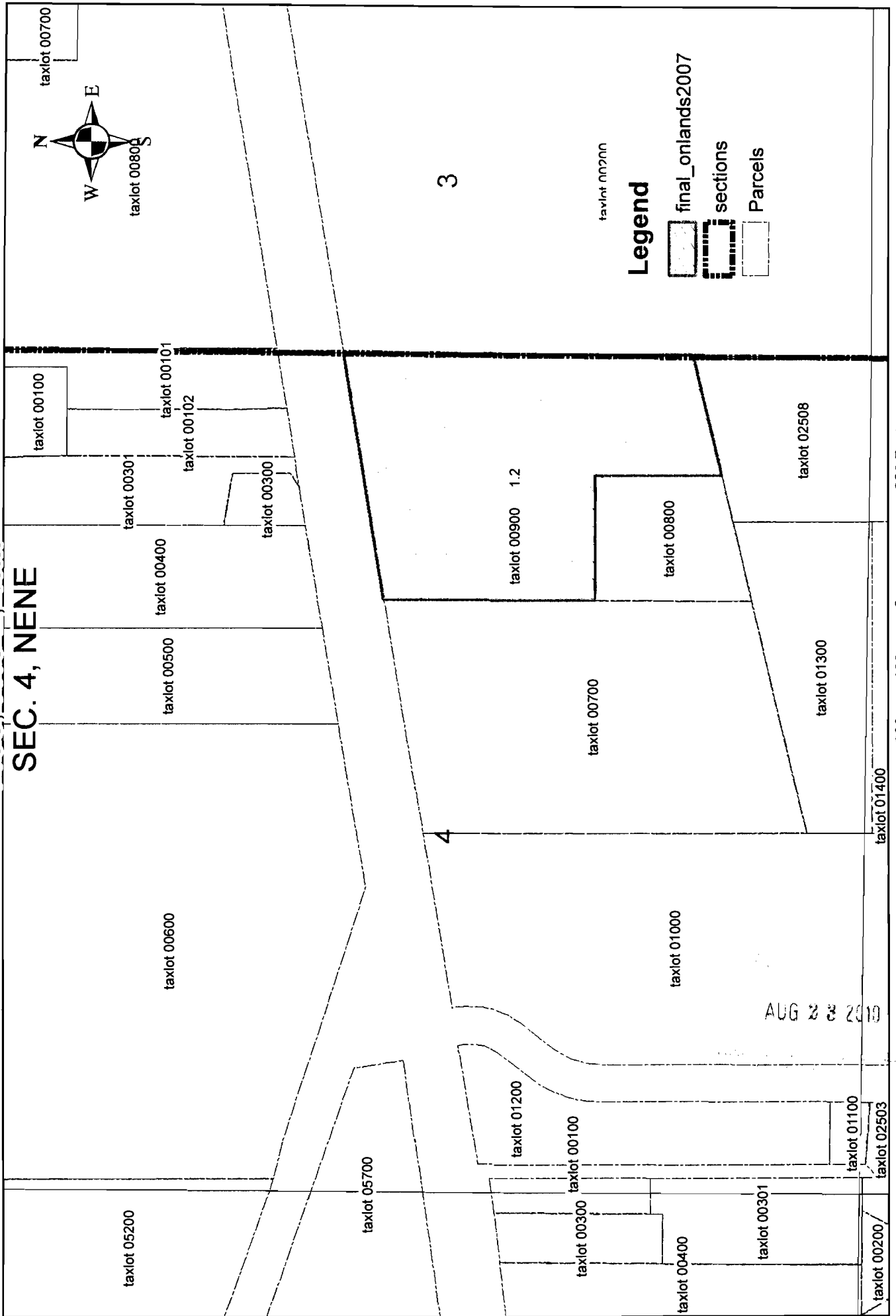
Inspected By: R M

Date: 9-28-09

Instructions: Attach and label the corresponding final proof map.

INTERNATIONAL CHURCH FOUR SQUARE ONLANDS
T15S, R16 E, WM

SEC. 4, NENE



**CLAIM OF BENEFICIAL USE
Site Report**

Transfer Number: T- '0487 District Internal Notice #: 07-008

User Name: Rock Products Manufacturing

Place of Use:

USE	POD #	TWP	RNG	SEC	QQ	DLC	GOVT LOT	TAX LOT	ACRES
<u>IND</u>		<u>14S</u>	<u>15E</u>	<u>25</u>				<u>101 + 200</u>	<u>74.7</u>

District Conveyance System:

Description of Delivery System: 50hp + 30hp pumps dired from canal

Headgate: _____ Canal: Rye grass

Beneficial Use:

Description of Beneficial Use: Gravel washing + dust control & reclamation
Method Used to Apply Water: Wash plant, water trucks

Method Used to Calculate Beneficial Use: pump ratings

User Interviewed: Yes No Tim Kennedy

Beneficial Use Made as Authorized: Yes No

Description of Beneficial Use if Less than Authorized:

note: 5.3 ac industrial use on tax lot 200 already in place. This transfer added 74.7 ac to tax lots 101 + 200

Inspected By: RM

Date: 9-28-09

Instructions: Attach and label the corresponding final proof map.

**CLAIM OF BENEFICIAL USE
Site Report**

Transfer Number: T - 10487 District Internal Notice #: 07-009

User Name: Stafford Logging Ranches

Place of Use:

USE	POD #	S TWP	E RNG	SEC	QQ	DLC	GOV'T LOT	TAX LOT	ACRES
<u>IND</u>		<u>14</u>	<u>16</u>	<u>20</u>				<u>901</u>	<u>.3</u>

District Conveyance System:

Description of Delivery System: direct pump from canal

Headgate: _____ Canal: Ochoce Main

Beneficial Use:

Description of Beneficial Use: dust control at arena, misc. ind. uses

Method Used to Apply Water: Sprinkler

Method Used to Calculate Beneficial Use: _____

User Interviewed: () Yes () No

Beneficial Use Made as Authorized: () Yes () No

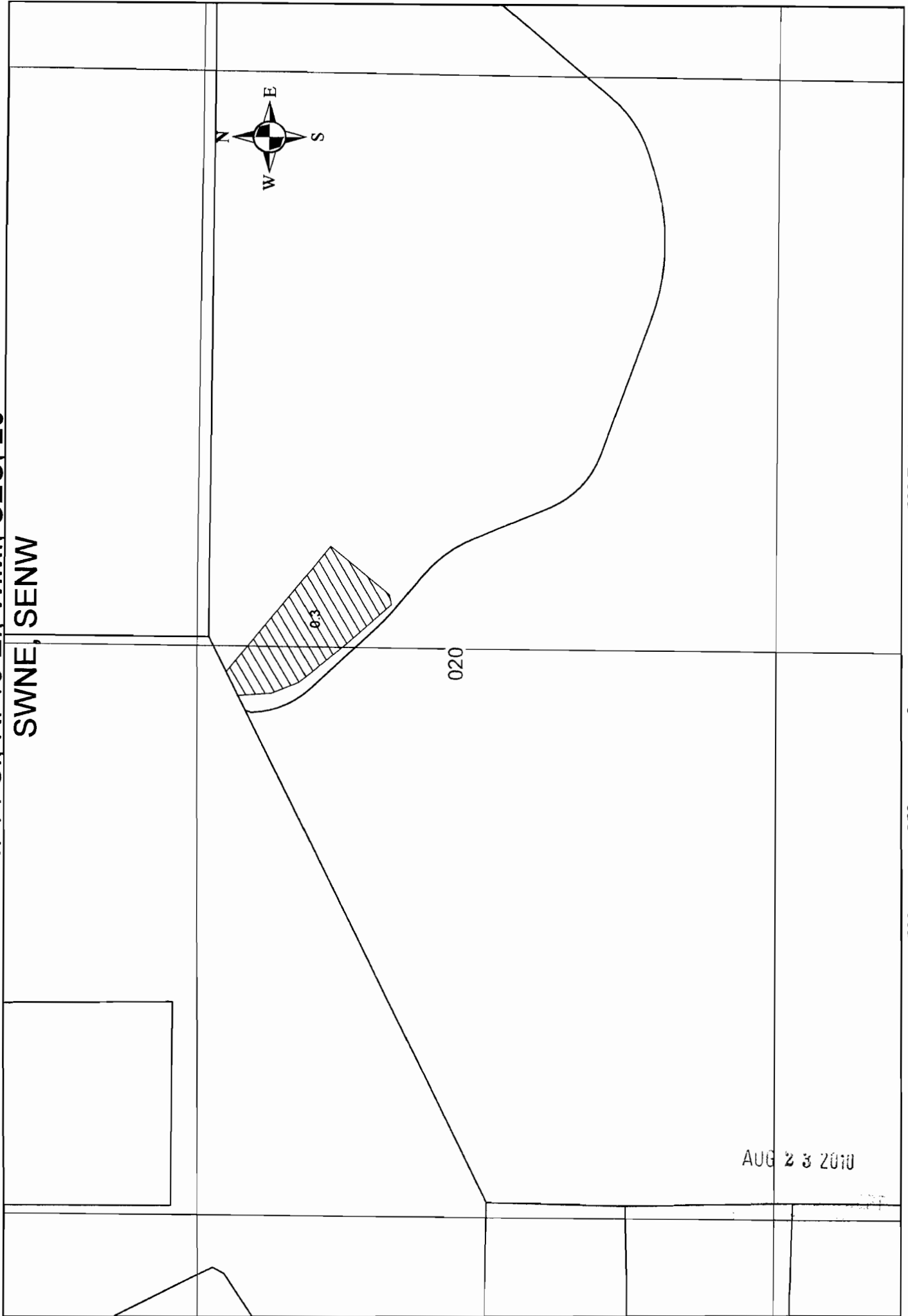
Description of Beneficial Use if Less than Authorized:

Inspected By: RM

Date: 9-29-09

Instructions: Attach and label the corresponding final proof map.

STAFFORD RANCHES FINAL PROOF MAP
T. 14 S., R. 16 E., W.M., SEC. 20
SWNE, SENW



AUG 23 2010

500 250 0 500 Feet

**CLAIM OF BENEFICIAL USE
Site Report**

Transfer Number: T - 10487 District Internal Notice #: 07-010

User Name: Alan & Judy Loftness

Place of Use:

USE	POD #	TWP	RNG	SEC	QQ	DLC	GOV'T LOT	TAX LOT	ACRES
IRR		14S	15E	1	SESW			103	1.0
"		"	"	"	SWSE			103	0.5

District Conveyance System:

Description of Delivery System: pumped from canal

Headgate: _____ Canal: Ochoco Main

Beneficial Use:

Description of Beneficial Use: Pasture

Method Used to Apply Water: Sprinkler

Method Used to Calculate Beneficial Use: GIS, interview with owner

User Interviewed: Yes No

Beneficial Use Made as Authorized: Yes No

Description of Beneficial Use if Less than Authorized:

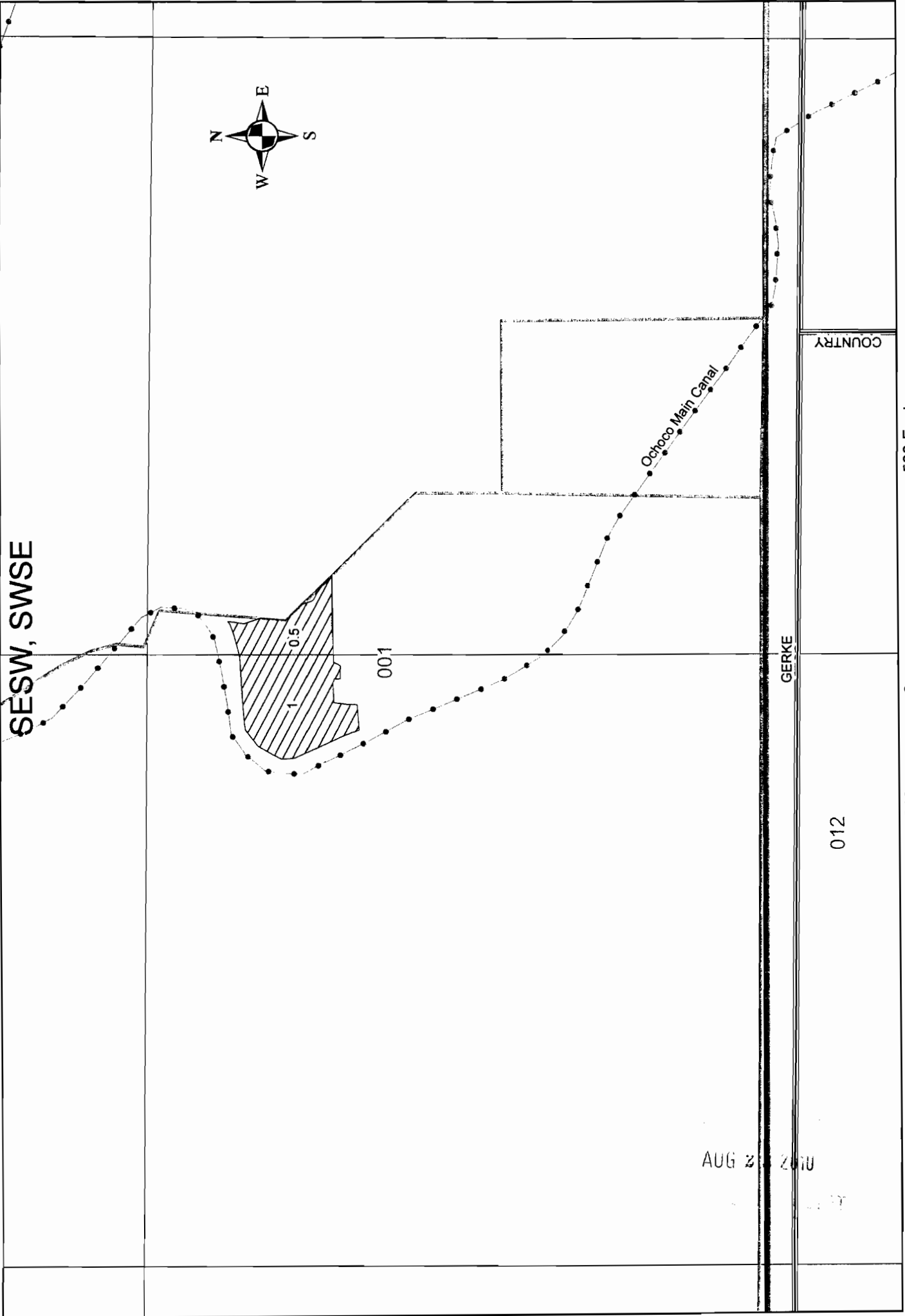
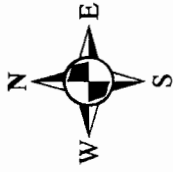
Inspected By: Bob Main Date: 9-30-09

Instructions: Attach and label the corresponding final proof map.

AUG 23 2010

LOFTESNESS FINAL PROOF MAP
T. 14 S., R. 15 E., W.M., SEC. 1

SESW, SWSE



AUG 21 2010

500 250 0 500 Feet