INSTREAM LEASE MAP

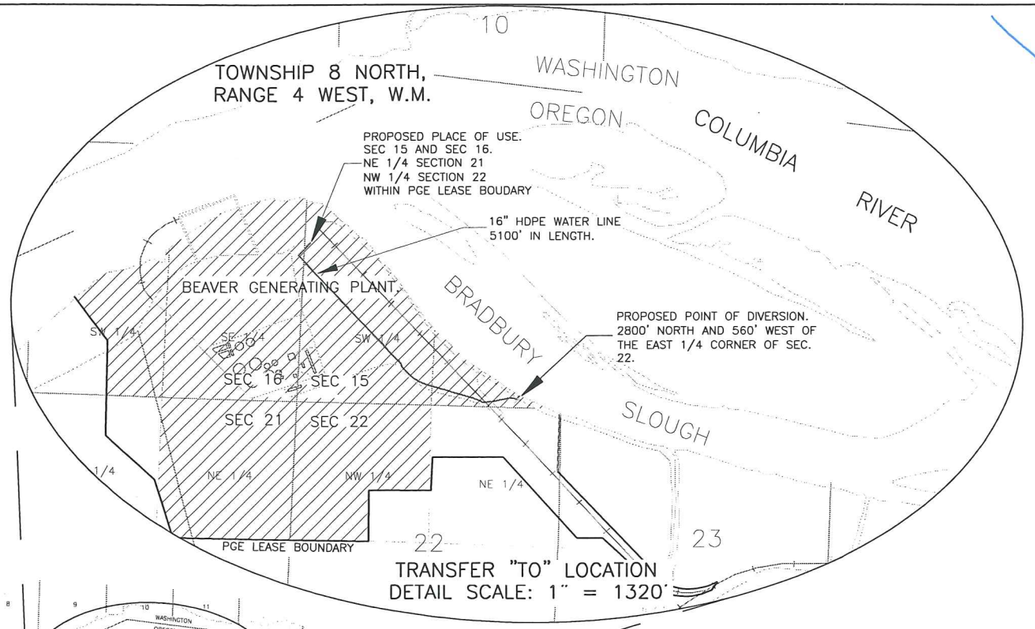

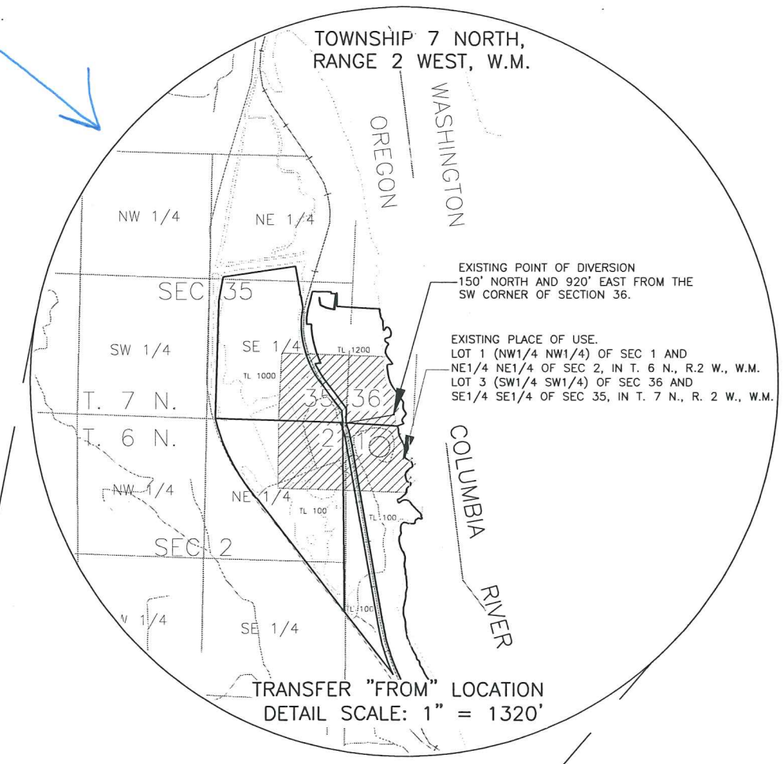

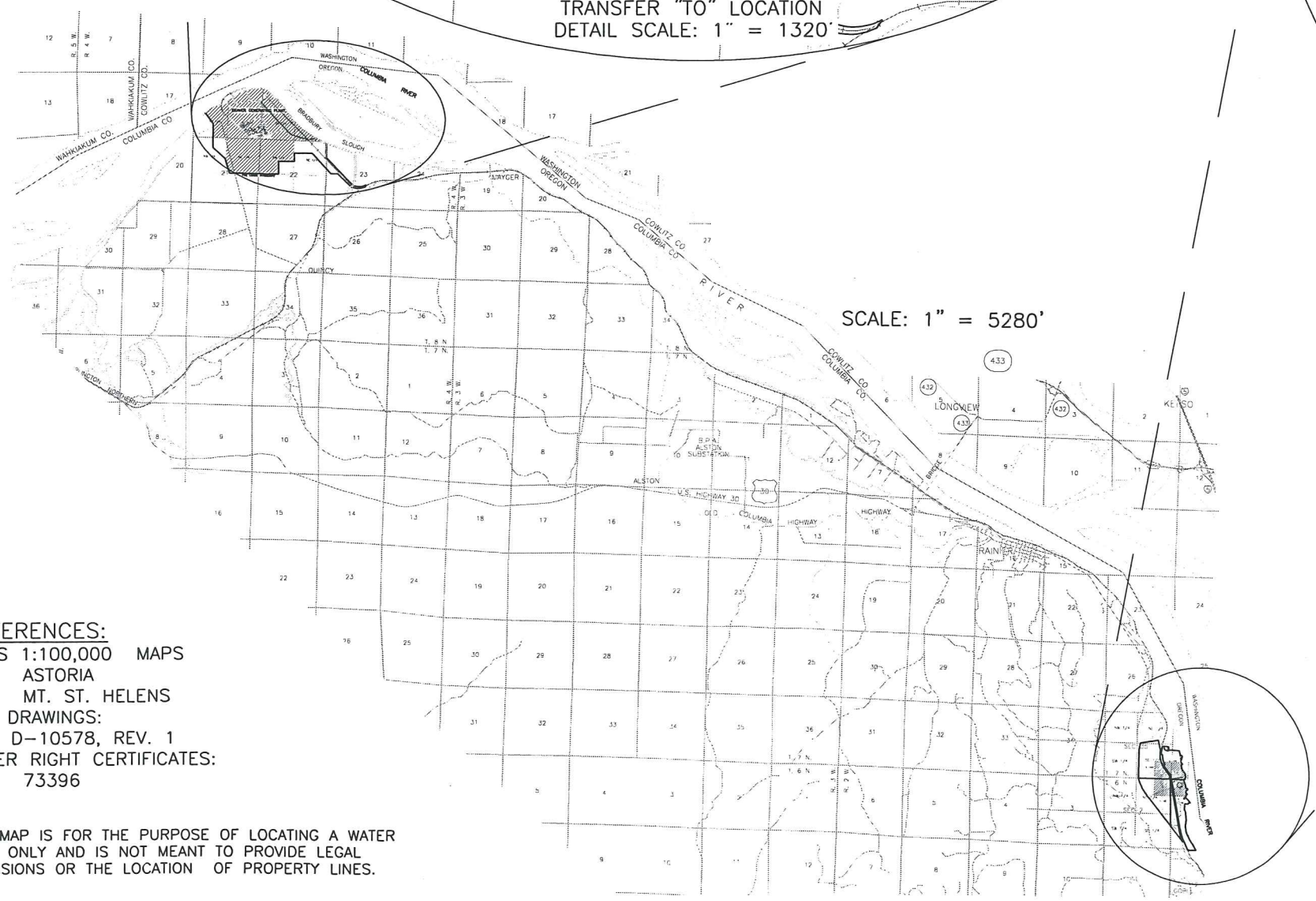

0 5280' 10560'

LEGEND

TL	TAX LOT
	SHORE LINE
	PROPERTY BOUNDARY
	PLACE OF USE

RECEIVED
OCT 21 2010
WATER RESOURCES DEPT
SALEM, OREGON

REFERENCES:
USGS 1:100,000 MAPS
ASTORIA
MT. ST. HELENS
PGE DRAWINGS:
D-10578, REV. 1
WATER RIGHT CERTIFICATES:
73396

THIS MAP IS FOR THE PURPOSE OF LOCATING A WATER RIGHT ONLY AND IS NOT MEANT TO PROVIDE LEGAL DIMENSIONS OR THE LOCATION OF PROPERTY LINES.

REV	DATE	BY	DESCRIPTION	CHKD	SUPV	MGR
0	8/28/09	DJC	ISSUED FOR APPLICATION			

REVISIONS

PORTLAND GENERAL ELECTRIC CO.
PORTLAND, OREGON

PORT WESTWARD PROJECT

TRANSFER APPLICATION MAP (2009) FOR
PORTLAND GENERAL ELECTRIC COMPANY
CERTIFICATE 73396

FIELD CREW	SCALE 1"=5280'
DRAWING DATE 8/28/09	CHECKED BY
DRAWN BY DJC	C-37561 REV 0
MANAGER	