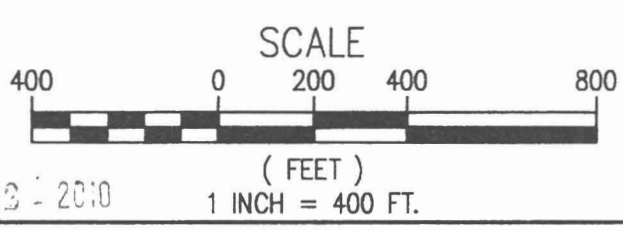



**EAGLE RIDGE DEVELOPMENT CORPORATION
CLAIM OF BENEFICIAL USE MAP
TOWNSHIP 15 SOUTH, RANGE 12 EAST,
SECTIONS 14, 15, 22, & 23
MAY 2009**

**APPLICATION G-12429, PERMIT G-11313
TOTAL IRRIGATED AREA = 189.85 ACRES**

- LEGEND**
- EXISTING WELL LOCATION
 - AREA OF USE
 - EXISTING IRRIGATION MAIN (SIZE AS INDICATED)
 - POND / LAKE



AUG 3 - 2010

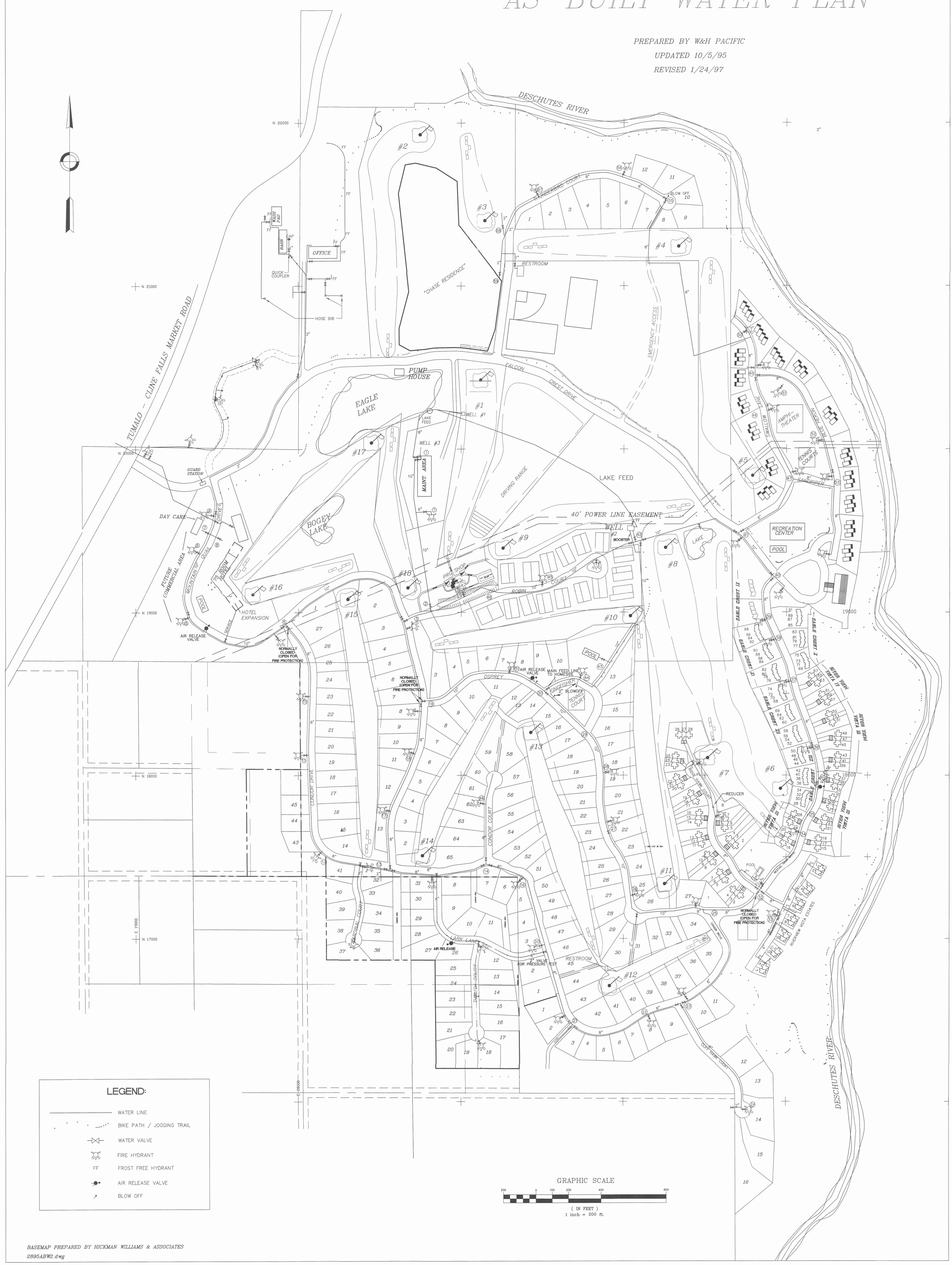
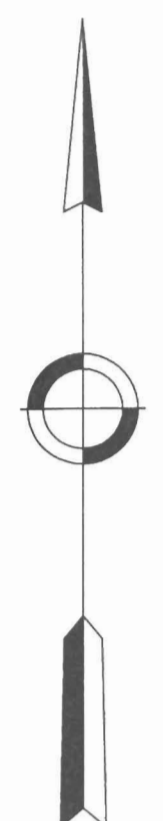


WHPacific
123 SW Columbia Street
Bend, OR 97702
541-388-4255 Fax 541-388-4229
www.whpacific.com

NOTE: THIS MAP WAS PREPARED FOR THE PURPOSE OF IDENTIFYING THE LOCATION OF WATER RIGHTS.
THIS MAP IS NOT INTENDED TO PROVIDE LEGAL DIMENSIONS OR LOCATIONS OF PROPERTY OWNERSHIP LINES.


EAGLE CREST AS-BUILT WATER PLAN

PREPARED BY W&H PACIFIC
UPDATED 10/5/95
REVISED 1/24/97



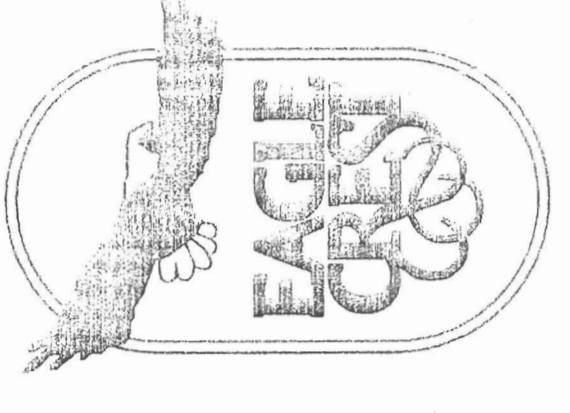
LEGEND:

- WATER LINE
- ⋯ BIKE PATH / JOGGING TRAIL
- ⊗ WATER VALVE
- ⊗ FIRE HYDRANT
- FF FROST FREE HYDRANT
- AIR RELEASE VALVE
- ⤴ BLOW OFF



BASEMAP PREPARED BY HICKMAN WILLIAMS & ASSOCIATES
2895ABW2.dwg

BASEMAP PREPARED BY HICKMAN WILLIAMS & ASSOCIATES
2895ABW2.dwg



THE RIDGE AT EAGLE CREST WATER SYSTEM PLAN

NOVEMBER, 2000
SCALE: 1"=200'

