

Application for Water Right Transfer

Part 1 of 4 – Minimum Requirements Checklist



Oregon Water Resources Department
 725 Summer Street NE, Suite A
 Salem, Oregon 97301-1266
 (503) 986-0900
 www.wrd.state.or.us

This transfer application will be returned if Parts 1 through 4 and all required attachments are not completed and included.
 For questions, please call (503) 986-0900, and ask for Transfer Section.

RECEIVED

NOV 01 2010

WATER RESOURCES DEPT
 SALEM, OREGON

FOR ALL TRANSFER APPLICATIONS

Check all items included with this application. (N/A = Not Applicable)

- Part 1 – Completed Minimum Requirements Checklist.
 - Part 2 – Completed Transfer Application Map Checklist.
 - Part 3 – Completed Transfer Application – Applicant Information and Signature.
 - Part 4 – Completed Transfer Application – Water Right Information. Please include a separate Part 4 for each water right. List all water right certificates to be transferred here: **80643.**
- Attachments:**
- Completed Transfer Application Map.
 - Completed Evidence of Use Affidavit and supporting documentation.
 - Fees – Amount enclosed: \$ **1,900.**
See the Department's Fee Schedule at www.wrd.state.or.us or call (503) 986-0883.
 - N/A Affidavit(s) of Consent.
 - N/A Supplemental Form D – For water rights served by or issued in the name of an irrigation district. Complete when the transfer applicant is not the irrigation district.
 - N/A Land Use Information Form with approval and signature (or signed land use form receipt stub). Not required if water is to be diverted, conveyed, and/or used only on federal lands or if **all** of the following apply: a) a change in place of use only, b) no structural changes, c) the use of water is for irrigation only, and d) the use is located within an irrigation district or an exclusive farm use zone.
 - N/A For changes in point(s) of appropriation (well(s)) or additional point(s) of appropriation, Water Well Report/Well Log.
 - N/A For Temporary Transfer (one to five years) Begin Year ____ End Year ____.
 - N/A For Temporary Transfer only – Current recorded deed for the land **from** which the authorized place of use is being moved.
 - N/A Temporary Drought Transfer (For use in counties where the Governor has declared drought)

(For Staff Use Only)

WE ARE RETURNING YOUR APPLICATION FOR THE FOLLOWING REASON(S):

___ Application fee not enclosed/insufficient	___ Map not included or incomplete
___ Land Use Form not enclosed or incomplete	___ Part ____ is incomplete
Other/Explanation _____	
Staff: _____ 503-986-0 _____	Date: ____/____/____

Part 2 of 4 – Transfer Application Map Checklist

Your transfer application will be returned if any of the map requirements listed below are not met.

Please be sure that the transfer application map you submit includes all the required items and matches the existing water right map. Check all boxes that apply.

- N/A Certified Water Right Examiner (CWRE) Stamp and Original Signature. For a list of CWREs, see http://www1.wrd.state.or.us/pdfs/cwre_listing.pdf. CWRE stamp and signature are not required for temporary changes and substitutions.
- N/A If **more than three** water rights are involved, separate maps are needed for each water right.
- Permanent quality printed with dark ink on white or clear paper or film.
- The size of the map can be 8½ x 11 inches, 8½ x 14 inches, or up to 30 x 30 inches. For 30 x 30 inch maps, three (3) paper copies and an electronic copy in a .pdf, .tiff or .jpg format are required.
- A north arrow, a legend, and scale.
- The scale of the map must be: 1 inch = 400 feet, 1 inch = 1,320 feet, the scale of the Final Proof/Claim of Beneficial Use Map (the map used when the permit was certificated), the scale of the county assessor map if the scale is not smaller than 1 inch = 1,320 feet, or a scale that has been pre-approved by the Department.
- Township, Range, Section, ¼ ¼, DLC, Government Lot, and other recognized public land survey lines.
- Tax lot boundaries (property lines) are required. Tax lot numbers are recommended.
- Major physical features including rivers and creeks showing direction of flow, lakes and reservoirs, roads, and railroads.
- Major water delivery system features from the point(s) of diversion/appropriation such as main pipelines, canals, and ditches.
- Existing place of use that includes separate hachuring for each water right, priority date, and use including number of acres in each quarter-quarter section, government lot, or in each quarter-quarter section as projected within government lots, donation land claims, or other recognized public land survey subdivisions. If less than the entirety of the water right is being changed, a separate hachuring is needed for lands left unchanged.
- N/A Proposed place of use that includes separate hachuring for each water right, priority date, and use including number of acres in each quarter-quarter section, government lot, or in each quarter-quarter section as projected within government lots, donation land claims, or other recognized public land survey subdivisions.
- Existing point(s) of diversion or well(s) with distance and bearing or coordinates from a recognized survey corner. This information can be found in your water right certificate.
- N/A If you are proposing a change in point(s) of diversion or well(s), show the proposed location and label it clearly with distance and bearing or coordinates. If GPS coordinates are used, latitude-longitude coordinates may be expressed as either degrees-minutes-seconds with at least one digit after the decimal (example – 42°32'15.5") or degrees-decimal with five or more digits after the decimal (example – 42.53764°).

Part 3 of 4 – Applicant Information and Signature

Applicant Information

APPLICANT/BUSINESS NAME Kregger Farming Enterprises, LLC (1/3) Ryan and Wendi Kregger (1/3) Kevin Kregger (1/3)		PHONE NO. (509) 394-2400	ADDITIONAL CONTACT NO. (509) 520-2864
ADDRESS 17232 Stateline Road			FAX NO. N/A
CITY Touchet	STATE WA	ZIP 99360	E-MAIL lkregger@yahoo.com

Agent Information – The agent is authorized to represent the applicant in all matters relating to this application.

AGENT/BUSINESS NAME Chris and Loralee Kregger		PHONE NO. (509) 394-2400	ADDITIONAL CONTACT NO. (509) 520-2864
ADDRESS 17232 Stateline Road			FAX NO. N/A
CITY Touchet	STATE WA	ZIP 99360	E-MAIL lkregger@yahoo.com

If an agent is listed above, please check one of the following:

- Please send all correspondence to Agent. Send copies of correspondence to Applicant; **OR**
- Please send all correspondence to Applicant. Send copies of correspondence to Agent.
- Check this box if this project is fully or partially funded by the American Recovery and Reinvestment Act. (Federal stimulus dollars)


Is the applicant the sole owner of the land on which the water right, or portion thereof, proposed for transfer is located? Yes No

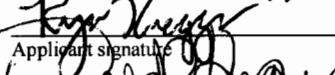
If NO, include signatures of all landowners (and mailing address if different than the applicant's) or attach affidavits of consent (and mailing addresses) from all landowners or individuals/entities to which the water right(s) has been conveyed.


Permanent Transfers Only (check one box)

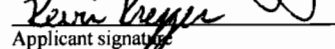
- By signing this application, I understand that, upon receipt of the draft preliminary determination and prior to Department approval of the transfer, I will be required to provide landownership information and evidence that I am authorized to pursue the transfer as identified in OAR 690-380-4010(5); **OR**
- I affirm the applicant is a municipality as defined in ORS 540.510(3)(b) and that the right is in the name of the municipality or a predecessor; **OR**
- I affirm that the applicant is an entity with the authority to condemn property and is acquiring by condemnation the property to which the water right proposed for transfer is appurtenant and have supporting documentation.

I (we) affirm that the information contained in this application is true and accurate.


Applicant signature


Applicant signature


Applicant signature


Applicant signature

Christopher Kregger (partner)

Name (and title if applicable) (print)

10/25/10
Date

Ryan Kregger (partner)

Name (and title if applicable) (print)

10/25/10
Date

Wendi Kregger (partner)

Name (and title if applicable) (print)

10/25/10
Date

Kevin Kregger (partner)

Name (and title if applicable) (print)

10/25/10
Date

RECEIVED

NOV 01 2010

WATER RESOURCES DEPT
SALEM, OREGON

In your own words tell us what change(s) you want made and the reason for the change(s): **need additional well(s) to improve dependability and management of irrigation water supply.**

Check the following boxes that apply:

- The applicant is responsible for completion of change(s). Notices and correspondence should continue to be sent to the applicant.
- The receiving landowner will be responsible for completing the proposed change(s) after the final order is issued. Copies of notices and correspondence should be sent to this landowner.
- The receiving landowner and applicant will be responsible for completion of change(s). Copies of notices and correspondence should be sent to this landowner and the applicant.

At this time, are the lands in this transfer application in the process of being sold? Yes No

If YES, and you know who the new landowner will be, please complete the receiving landowner information table below. If you do not know who the new landowner will be, then a request for assignment will have to be filed for at a later date.

If a property sells, the certificated water right(s) located on the land belong to the new owner, unless a sale agreement or other document states otherwise. (To learn about sale agreements please visit our web site at: <http://www1.wrd.state.or.us/pdfs/Transfer-PropertyTransactions.pdf>)

RECEIVING LANDOWNER NAME N/A			PHONE NO. N/A	ADDITIONAL CONTACT NO. N/A
ADDRESS N/A				FAX NO. N/A
CITY N/A	STATE N/A	ZIP N/A	E-MAIL N/A	

Describe any special ownership circumstances here: **Jointly owned by three parties (applicants)**

- Check here if any of the water rights proposed for transfer are or will be located within or served by an irrigation or other water district. (Tip: Complete and attach Supplemental Form D.)

IRRIGATION DISTRICT NAME Gardena Farms Irrigation District #13	ADDRESS 515 White Road	
CITY Touchet	STATE WA	ZIP 99360

- Check here if water for any of the rights supplied under a water service agreement or other contract for stored water with a federal agency or other entity.

ENTITY NAME N/A	ADDRESS N/A	
CITY N/A	STATE N/A	ZIP N/A



To meet State Land Use Consistency Requirements, you must list all local governments (each county, city, municipal corporation, or tribal government) within whose jurisdiction water will be diverted, conveyed or used.

ENTITY NAME Umatilla County	ADDRESS 216 SE Fourth	
CITY Pendleton	STATE OR	ZIP 97801

ENTITY NAME	ADDRESS	
CITY	STATE	ZIP

RECEIVED

NOV 01 2010

WATER RESOURCES DEPT
SALEM, OREGON

T 11151

Part 4 of 4 – Water Right Information

Please use a separate Part 4 for each water right being changed. See instructions at <http://www.wrd.state.or.us/OWRD/PUBS/forms.shtml>.

CERTIFICATE # 80643

Description of Water Delivery System

System capacity: 2.23 cubic feet per second (cfs) **OR**
1,000 gallons per minute (gpm)

Describe the current water delivery system or the system that was in place at some time within the last five years. Include information on the pumps, canals, pipelines and sprinklers used to divert, convey and apply the water at the authorized place of use. **Existing well with 60hp submersible pump, 8-inch and 6-inch mainline, water applied with sprinklers mounted on aluminum handlines.**

Table 1. Location of Authorized and Proposed Point(s) of Diversion (POD) or Appropriation (POA)
 (Note: If the POD/POA name is not specified on the certificate, assign it a name or number here.)

POD/POA Name or Number	Is this POD/POA Authorized on the Certificate or is it Proposed?	If POA, OWRD Well Log ID# (or Well ID Tag # L-___)	Twp	Rng	Sec	¼ ¼	Tax Lot, DLC or Gov't Lot	Measured Distances (from a recognized survey corner)
POA 1	<input checked="" type="checkbox"/> Authorized <input type="checkbox"/> Proposed	N/A	6 N	33 E	14	SE SE	TL 501 GL 9	21 chains N and 15.75 chains W from SE Corner of Sec 14
POA 2	<input type="checkbox"/> Authorized <input checked="" type="checkbox"/> Proposed	NEW	6 N	33 E	14	SE SW	TL 501 GL 11	160 feet N and 2040 feet W from SW Corner of Sec 14
POA 3	<input type="checkbox"/> Authorized <input checked="" type="checkbox"/> Proposed	NEW	6 N	33 E	15	SE SE	TL 1400	1050 feet N and 870 feet W from SE Corner of Sec 15
	<input type="checkbox"/> Authorized <input type="checkbox"/> Proposed							

Check all type(s) of change(s) proposed below (change “CODES” are provided in parentheses):

- | | |
|--|--|
| <input type="checkbox"/> Place of Use (POU) | <input type="checkbox"/> Supplemental Use to Primary Use (S to P) |
| <input type="checkbox"/> Character of Use (USE) | <input type="checkbox"/> Point of Appropriation/Well (POA) |
| <input type="checkbox"/> Point of Diversion (POD) | <input checked="" type="checkbox"/> Additional Point of Appropriation (APOA) |
| <input type="checkbox"/> Additional Point of Diversion (APOD) | <input type="checkbox"/> Substitution (SUB) |
| <input type="checkbox"/> Surface Water POD to Ground Water POA (SW/GW) | <input type="checkbox"/> Government Action POD (GOV) |

Will all of the proposed changes affect the entire water right?

- Yes Complete only the Proposed (“to” lands) section of Table 2 on the next page. Use the “CODES” listed above to describe the proposed changes.
- No Complete all of Table 2 to describe the portion of the water right to be changed.

RECEIVED

NOV 01 2010

WATER RESOURCES DEPT
 SALEM, OREGON
 FS

T 11151

Please use additional pages of Table 2 as needed

Table 2. Description of Changes to Water Right Certificate # 80643

List only the part of the right that will be changed. For the acreage in each 1/4 1/4, list the change proposed. If more than one change, specify the acreage associated with each POD/POA. If more than one POD/POA, specify the acreage associated with each POD/POA.

Authorized ("from" lands) as they appear BEFORE THE CHANGES							Proposed ("to" lands) AFTER THE CHANGES													
Twp	Rng	Sec	1/4	1/4	Tax Lot	Gvt Lot or DLC	Acreage (if applicable)	Type of USE listed on Certificate	POD(s) or POA(s) (name or number from Table 1)	Proposed Changes (see "CODES" from previous page)	Twp	Rng	Sec	1/4	1/4	Tax Lot	Gvt Lot or DLC	Acreage (if applicable)	New Type of USE	POD(s)/ POA(s) to be used (from Table 1)
										APOA	6	N 33	E 13	NW	SW	501		1.0	Irrigation	POA 1-3
										APOA	6	N 33	E 14	SW	NE	501	2	1.4	Irrigation	POA 1-3
										APOA	6	N 33	E 14	SE	NE	501	1	2.2	Irrigation	POA 1-3
										APOA	6	N 33	E 14	NE	SW	501	6	4.4	Irrigation	POA 1-3
										APOA	6	N 33	E 14	SW	SW	501	12	2.3	Irrigation	POA 1-3
										APOA	6	N 33	E 14	SE	SW	501	11	34.24	Irrigation	POA 1-3
										APOA	6	N 33	E 14	NE	SE	501	8	35.9	Irrigation	POA 1-3
										APOA	6	N 33	E 14	NW	SE	501	7	33.8	Irrigation	POA 1-3
										APOA	6	N 33	E 14	SW	SE	501	10	38.9	Irrigation	POA 1-3
										APOA	6	N 33	E 14	SE	SE	501	9	33.2	Irrigation	POA 1-3
TOTAL ACRES																	187.34			

Additional remarks: All three wells (one authorized and two proposed) will be interconnected and used to irrigate entire place of use.

RECEIVED

NOV 01 2010

WATER RESOURCES DEPT
SARAH JOHNSON

For Place of Use or Character of Use Changes

Are there other water right certificates, water use permits or ground water registrations associated with the “from” or the “to” lands? Yes No

If YES, list the certificate, water use permit, or ground water registration numbers: N/A.



Pursuant to ORS 540.510, any “layered” water use such as an irrigation right that is supplemental to a primary right proposed for transfer must be included in the transfer or be cancelled. Any change to a ground water registration must be filed separately in a ground water registration modification application.

For Substitution (ground water supplemental irrigation will be substituted for surface water primary irrigation)

Ground water supplemental Permit or Certificate # N/A.

Surface water primary Certificate # N/A.

For a change from Supplemental Irrigation Use to Primary Irrigation Use

Identify the primary certificate to be cancelled. Certificate # N/A

For a change in point(s) of appropriation (well(s)) or additional point(s) of appropriation:

Well log(s) are attached for each authorized and proposed well(s) that are clearly labeled and associated with the corresponding well(s) in Table 1 above and on the accompanying application map. (Tip: You may search for well logs on the Department’s web page at: http://apps2.wrd.state.or.us/apps/gw/well_log/Default.aspx)

OR

Describe the construction of the authorized and proposed well(s) in Table 3 for any wells that do not have a well log. **Well drilled in 1956 for E.C. Burlingame is 8-inch diameter, 200-foot deep, with pump set about 160 feet deep. Static water level around 60 feet bgs.**

Table 3. Construction of Point(s) of Appropriation

Any well(s) in this listing must be clearly tied to corresponding well(s) described in Table 1 and shown on the accompanying application map. Failure to provide adequate information is likely to delay the processing of your transfer application. For proposed wells, we recommend that you consult a licensed well driller, geologist, or certified water right examiner for the proper information needed to complete the table.

Proposed or Authorized POA Name or Number	Is well already built? (Yes or No)	If an existing well, OWRD Well ID Tag No. L- ___	Total well depth	Casing Diameter	Casing Intervals (feet)	Seal depth(s) (intervals)	Perforated or screened intervals (in feet)	Static water level of completed well (in feet)	Source aquifer (sand, gravel, basalt, etc.)	Well - specific rate (cfs or gpm). If less than full rate of water right
POA 1	Yes	N/A	200 ft	8 in	N/A	N/A	N/A	60 ft	Gravel	N/A
POA 2	No	N/A	200 ft	8 in	N/A	N/A	N/A	N/A	Gravel	N/A
POA 3	No	N/A	200 ft	8 in	N/A	N/A	N/A	N/A	Gravel	N/A

T 11151

RECEIVED

NOV 01 2010