

TALENT IRRIGATION DISTRICT

P.O. Box 467

Phone: 541-535-1529

104 W. Valley View Rd.

Website:

Fax: 541-535-4108

Talent OR 97540-0467

www.talentid.org

Email: tid@talentid.org

November 10, 2010

PRIORITY MAIL

Mr. Greg Nelson
Oregon Water Resources Department
725 Summer Street NE Suite A
Salem, OR 97301-1271

RECEIVED

NOV 12 2010

WATER RESOURCES DEPT
SALEM, OREGON

RE: Talent Irrigation District Transfers for 2010

Dear Mr. Nelson:


Enclosed are Talent Irrigation District's 2010 form "District Petition for Permanent Transfer" and copies of the "Notice of District Permanent Transfer Forms, and "to" and "from" maps for each of the following ten District transfer files:

<u>DISTRICT FILE NUMBER</u>	<u>NAME</u>	<u>TOTAL ACRES</u>
05-31	Harris, Crystal Springs Dev. Group to Stout	2.00
05-38	IPCO Development Cor. to Brim and Lawrence	1.70
07-7	Lawrence, Walker to Finch	2.60
07-16	Huntley Enterprises to Sickler	1.90
08-2	Graham to Sweeney and Clery	1.50
09-4	DeFranco Trust to Defranco Trust	1.23
09-7	Hall to Hall	1.26
09-8	Pacitti and Haviland to Mahan	.40
09-9	Mahar to Pratt	2.00
09-10	McCants to Lieber	1.20
TOTAL ACRES		15.79

Also enclosed is the District's check #18865 in the amount of \$1,300 to cover the filing costs on the total 15.79 acres included in these transfers.

If you have any questions or need additional information please contact our Office Manager, Wanda Derry, or myself at 541-535-1529.

Sincerely,


Jim Pendleton
Manager

T 11154

Enclosures: 10 Transfer Files
District Check #18865 for \$1,300

State of Oregon
WATER RESOURCES DEPARTMENT
DISTRICT PETITION FOR PERMANENT TRANSFER
(ORS 540.580)

District File # 2010

DISTRICT: Talent Irrigation District

RECEIVED

ADDRESS: P.O. Box 467
Talent, OR 97540

NOV 1 2 2010

PHONE: 541-535-1529 FAX: 541-535-4108 EMAIL: tid@talentid.org

WATER RESOURCES DEPT
SALEM, OREGON

1) WATER RIGHT

CERTIFICATE: 79212

& PERMIT 25915 NOW CERTIFICATE 83727

PRIORITY: 5/23/1912, 8/20/1915, 7/31/1915, 9/6/1915

PRIORITY: 9/6/1915

2) TYPE OF CHANGE: PERMANENT CHANGE IN PLACE OF USE

3) LOCATION OF AUTHORIZED PLACE OF USE: (PRESENT USER)

NAME	LEGAL DESCRIPTION	CERT.	USE	NOTICE#	ACRES	CERT/SUPP
Linda Harris	371W27-901 NE SW	83727	IR	05-31	.30	
Linda Harris	371W27-903 NE SW	83727	IR	05-31	.30	
Linda Harris	371W27-909 NE SW	83727	IR	05-31	.30	
Crystal Springs Dev. Group	371W27-1000 NW SE	83727	IR	05-31	1.10	
IPCO Development Corp.	391E14BA-500 NE NW	79212	IR	05-38	.90	P25915/C83727
IPCO Development Corp.	391E14BA-1000 NE NW	79212	IR	05-38	.80	P25915/C83727
Joseph P. Lawrence	381W16AB-800 NW NE	79212	IR	07-7	.80	P25915/C83727
J. Walker/J. Lawrence	381W16AB-700 NW NE	79212	IR	07-7	1.80	P25915/C83727
Huntley Enterprises, Inc.	381W16AC-800 SW NE	79212	IR	07-16	1.90	P25915/C83727
David Graham	382W03-7100 NW NW	79212	IR	08-2	1.50	P25915/C83727
Joseph/Lucy DeFranco	381E29-6401 SW SW	79212	IR	09-4	1.23	P25915/C83727
Gary/Linda Hall	381W01-262 NW NW	83727	IR	09-7	1.04	
Gary/Linda Hall	381W01-262 SW NW	83727	IR	09-7	.22	
Victor Pacitti	381W25DC-103 NE SW	79212	IR	09-8	.20	P25915/C83727
Frank/Janice Haviland	381W25CB-2500 NW SW	79212	IR	09-8	.20	P25915/C83727
Louis/Katherine Mahar	371W27-1605 SW SW	83727	IR	09-9	.40	
Louis/Katherine Mahar	371W27-1605 SE SW	83727	IR	09-9	1.60	
Teresa McCants	381W07-503 NE SW	79212	IR	09-10	1.20	P25915/C83727
				TOTAL	15.79	

4) LOCATION OF PROPOSED PLACE OF USE: (PROPOSED USER)


NAME	LEGAL DESCRIPTION	CERT.	USE	NOTICE #	ACRES	CERT/SUPP
James/Annetta Stout	381W18-1002 NW NW	83727	IR	05-31	2.00	
S./S. Lawrence & B./V.Brim	391E24-2507 NW NW	79212	IR	05-38	1.70	P25915/C83727
Paul/ Vicki Finch	381W35-301 SE SW	79212	IR	07-7	2.60	P25915/C83727
Nathaniel/DeAnna Sickler	391E12-101 NE SE	79212	IR	07-16	1.90	P25915/C83727
R. Sweeney/S. Clery	391E04AC-3800 SE NW	79212	IR	08-2	.20	P25915/C83727
R. Sweeney/S.Clery	391E04AC-3800 SW NE	79212	IR	08-2	1.30	P25915/C83727
Joseph/Lucy DeFranco	381E29-6401 SW SW	79212	IR	09-4	1.23	P25915/C83727
Gary/Linda Hall	371W36-500 SE SW	79212	IR	09-7	.70	P25915/C83727
Gary/Linda Hall	381W01-262 NW NW	79212	IR	09-7	.36	P25915/C83727
Gary/Linda Hall	381W01-262 SWNW	79212	IR	09-7	.20	P25915/C83727
Michael/Laura Mahan	382W13-1100 SW NW	79212	IR	09-8	.40	P25915/C83727
John/Shari Pratt	381W18-1604 NW SE	83727	IR	09-9	1.40	P25915/C83727
John/Shari Pratt	381W18-1604 SW SE	83727	IR	09-9	.30	
John/Shari Pratt	381W18-1604 SE SW	83727	IR	09-9	.30	
Jennifer Lieber	392E31-410 NE NE	79212	IR	0910	1.20	P25915/C83727
				TOTAL	15.79	

5) **ITEMS ATTACHED**

- 1. COPY OF NOTICES FILED WITH SALEM AND REGIONAL OWRD OFFICES
Including maps of "OFF" and "ON" lands.
- 10. DISTRICT BOUNDARIES
Description and map on file with OWRD'S Regional and Salem offices.
- 11. FEES:
\$1,300.00 is attached to this petition for filing and recording fees.

Each landowner affected by this transfer has authorized this transfer by a writing that is on file with the District.

The District (PETITIONER) hereby certifies that this petition and attachments are accurate to the best of our knowledge and that the water rights referenced in this application have either been used within the last five years or is not subject to forfeiture.



Manager or Agent for the District

November 10, 2010
Date

RECEIVED
NOV 12 2010
WATER RESOURCES DEPT
SALEM, OREGON

T 11154

State of Oregon
 WATER RESOURCES DEPARTMENT
 NOTICE OF DISTRICT PERMANENT TRANSFER
 (ORS 540.580)

RECEIVED

NOV 12 2010

WATER RESOURCES DEPT
 SALEM, OREGON

DISTRICT: TALENT IRRIGATION DISTRICT
 ADDRESS: P.O. BOX 467
 TALENT, OREGON 97540
 PHONE: (541) 535-1529

1) WATER RIGHT

CERTIFICATE (S): 79212 & Permit 25915 has been proved up within TID
 PRIORITY: 5/23/1912, 8/20/1915, 7/31/1915, 9/6/1915 9/6/1915

WATER RIGHT LISTED UNDER NAME OF: 79212 in Talent Irrigation District's name; 25915 in U.S.B.R.'s name
 IN CERTIFICATE

2) APPLICANT

NAME: Linda R. Harris
 ADDRESS: 742 North Phoenix Road, Medford, OR 97504
 ENCUMBERANCES: Yes

3) TYPE OF CHANGE: PERMANENT CHANGE IN PLACE OF USE

4) LOCATION OF USE: AUTHORIZED POINT OF DIVERSION: On file with the Oregon Water Resources Department

LOCATION OF AUTHORIZED PLACE OF USE

TOWNSHIP	RANGE	SECTION	¼, ¼ OF SECTION	TAX LOT	# OF ACRES IRRIGATED	OTHER USE	CERTIFICATE/SUPPLEMENT
37S	1W	27	NESW (CA)	371W27-901	0.3		
37S	1W	27	NESW (CA)	371W27-903	0.3		
37S	1W	27	NESW (CA)	371W27-909	0.3		

5) RECIPIENT

NAME: James & Annetta Stout
 ADDRESS: 1263 N Riverside, Cobblestone Village Suite 1, Medford, OR 97501

6) LOCATION OF PROPOSED USE

TOWNSHIP	RANGE	SECTION	¼, ¼ OF SECTION	TAX LOT	# OF ACRES IRRIGATED	OTHER USE	CERTIFICATE/SUPPLEMENT
38S	1W	18	NWNW (BB)	381W18-1002	0.9		

7) EXHIBITS

A. A map showing the location of the present and proposed irrigated lands.

TALENT IRRIGATION DISTRICT hereby certifies that the applicant and recipient are the deed holders of subject properties; that our files are complete with a copy of the recorded documents; that the applicant's land has been irrigated within the last five years or the right appurtenant is not subject to forfeiture, and that applicant and recipient hereby authorize the transfer proposed herein.

NOTICE IS HEREBY GIVEN that this proposed change is subject to the approval of the Bureau of Reclamation and the Oregon Water Resources Department and that the Bureau of Reclamation and/or the Oregon Water Resources Department may reject the transfer or may require mitigation to avoid injury.

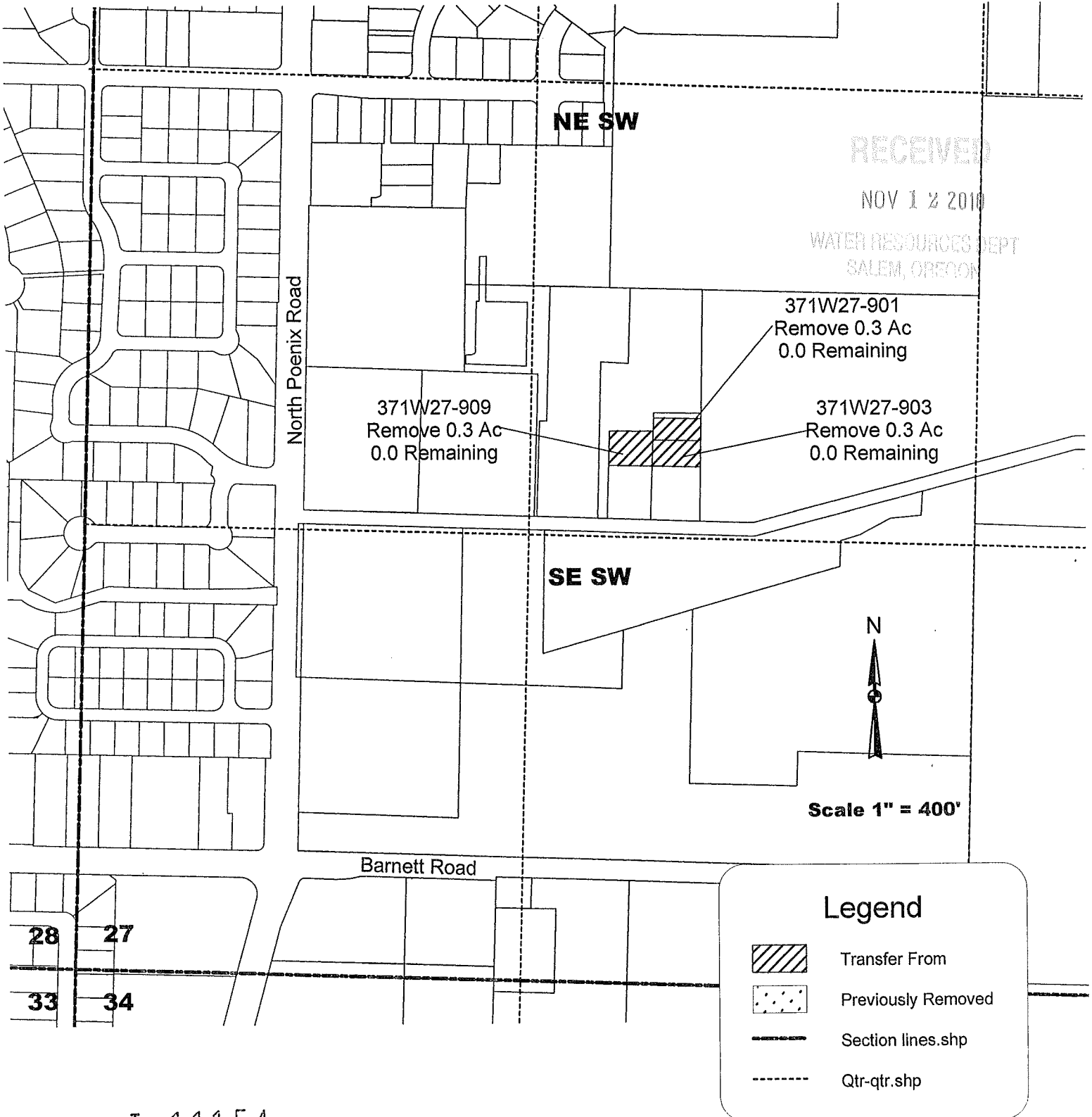
TALENT IRRIGATION DISTRICT, AND APPLICANT, HEREBY SWEAR THAT THE ABOVE NOTICE FOR TRANSFER OF WATER RIGHT AND THE STATEMENT'S MADE ARE TRUE AND CORRECT.

APPLICANT: Linda R Harris
 RECIPIENT: [Signature]
 RECIPIENT: [Signature]
 FOR DISTRICT: [Signature]
 Jim Pendleton, Manager 1154

DATE: 2-15-05
 DATE: 2/15/05
 DATE: 2/15/05
 DATE: 3-9-05

Transfer From
Linda Harris
T 37 S, R 1 W, Sec 27
Tax Lot 901, 903 & 909
To James Stout 381W18-1002

05-31-1
From



T 11154

State of Oregon
 WATER RESOURCES DEPARTMENT
NOTICE OF DISTRICT PERMANENT TRANSFER
 (ORS 540.580)

DISTRICT: TALENT IRRIGATION DISTRICT
 ADDRESS: P.O. BOX 467
 TALENT, OREGON 97540
 PHONE: (541) 535-1529

1) WATER RIGHT

CERTIFICATE (S): 79212 & Permit 25915 has been proved up within TID
 PRIORITY: 5/23/1912, 8/20/1915, 7/31/1915, 9/6/1915 9/6/1915

WATER RIGHT LISTED UNDER NAME OF: 79212 in Talent Irrigation District's name; 25915 in U.S.B.R.'s name
 IN CERTIFICATE

2) APPLICANT

NAME: Crystal Springs Development Group by Lou Mahar
 ADDRESS: 1014 N Riverside, Medford, OR 97501
 ENCUMBERANCES: No

RECEIVED
 NOV 12 2010

3) TYPE OF CHANGE: PERMANENT CHANGE IN PLACE OF USE

WATER RESOURCES DEPT
 SALEM, OREGON

4) LOCATION OF USE: AUTHORIZED POINT OF DIVERSION: On file with the Oregon Water Resources Department

LOCATION OF AUTHORIZED PLACE OF USE

TOWNSHIP	RANGE	SECTION	¼, ¼ OF SECTION	TAX LOT	# OF ACRES IRRIGATED	OTHER USE	CERTIFICATE/SUPPLEMENT
37S	1W	27	NW SE (DB)	371W27-1000	1.1		

5) RECIPIENT

NAME: James & Annetta Stout
 ADDRESS: 1263 N Riverside, Cobblestone Village Suite 1, Medford, OR 97501

6) LOCATION OF PROPOSED USE

TOWNSHIP	RANGE	SECTION	¼, ¼ OF SECTION	TAX LOT	# OF ACRES IRRIGATED	OTHER USE	CERTIFICATE/SUPPLEMENT
38S	1W	18	NWNW (BB)	382W18-1002	1.1		

7) EXHIBITS

A. A map showing the location of the present and proposed irrigated lands.

TALENT IRRIGATION DISTRICT hereby certifies that the applicant and recipient are the deed holders of subject properties; that our files are complete with a copy of the recorded documents; that the applicant's land has been irrigated within the last five years or the right appurtenant is not subject to forfeiture, and that applicant and recipient hereby authorize the transfer proposed herein.

NOTICE IS HEREBY GIVEN that this proposed change is subject to the approval of the Bureau of Reclamation and the Oregon Water Resources Department and that the Bureau of Reclamation and/or the Oregon Water Resources Department may reject the transfer or may require mitigation to avoid injury.

TALENT IRRIGATION DISTRICT, AND APPLICANT, HEREBY SWEAR THAT THE ABOVE NOTICE FOR TRANSFER OF WATER RIGHT AND THE STATEMENT'S MADE ARE TRUE AND CORRECT.

APPLICANT: _____
 RECIPIENT: _____
 RECIPIENT: James & Annetta Stout
 FOR DISTRICT: Jim Pendleton, Manager

DATE: 2/14/05
 DATE: 2/15/05
 DATE: 2/15/05
 DATE: 3-9-05

Transfer from

65-31-2

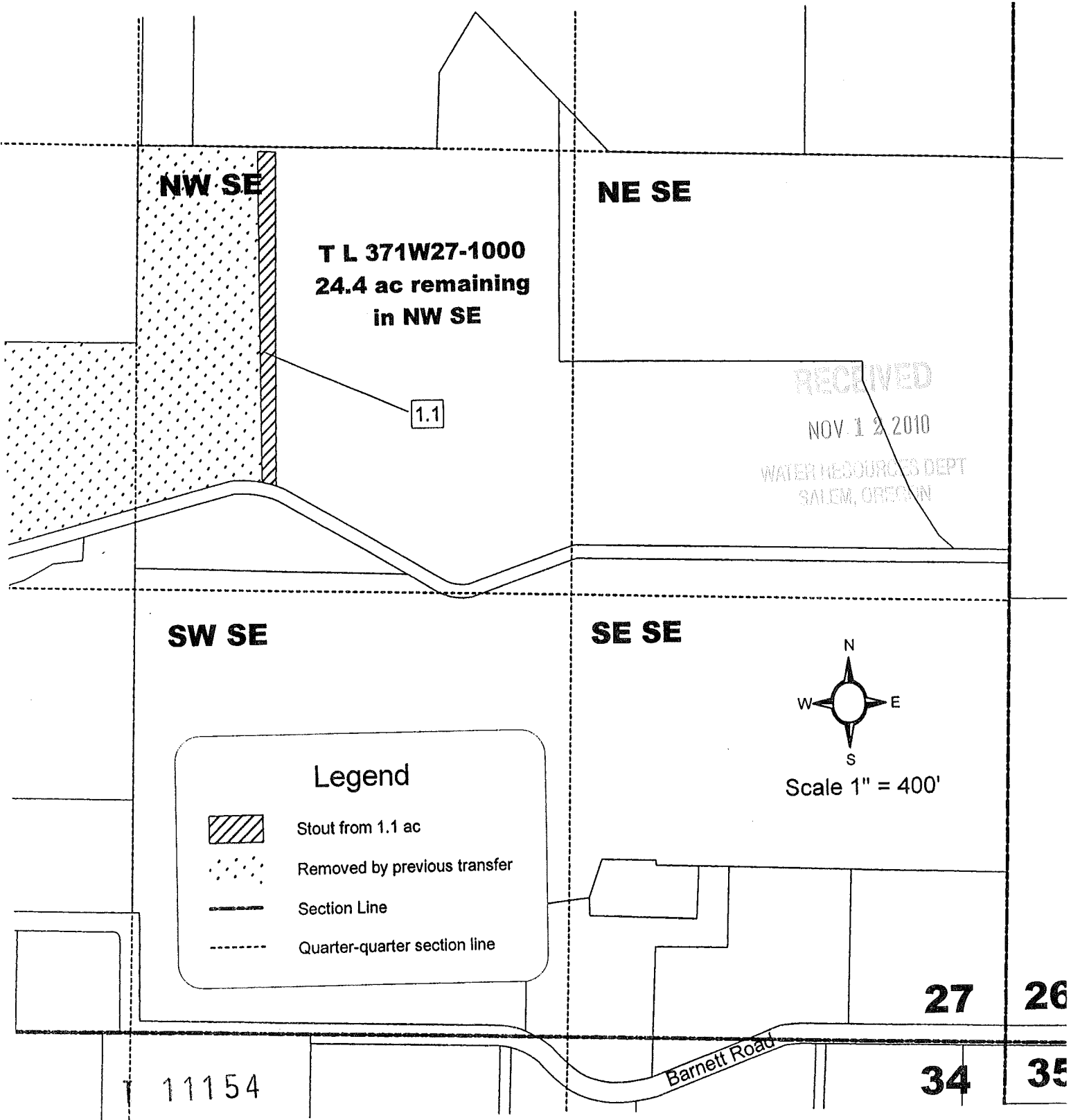
Crystal Springs Development Group

T37S, R1W, Sec 27, W.M. TL 1000

to

From

James & Annetta Stout



Transfer of Water Right

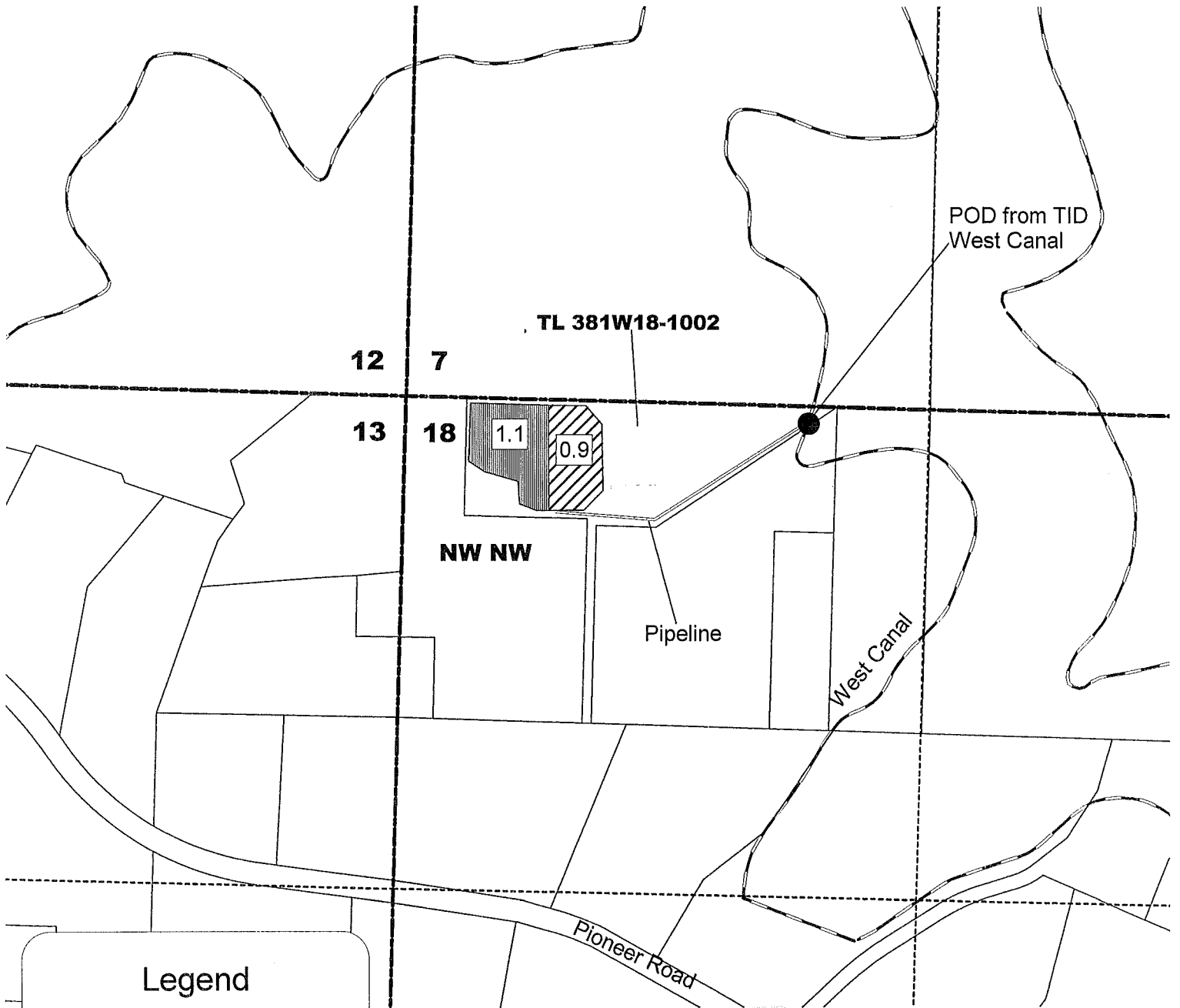
To

James & Annetta Stout





T 38 S, R 1 W, Section 18, W.M.

Tax Lot 1002

05-31
TO



Legend

-  Crystal Springs 1.1 ac
-  Harris 0.9 ac
-  Section lines.shp
-  Qtr-qtr.shp

T 11154

RECEIVED
NOV 12 2010
WATER RESOURCES DEPT
SALVEM, OREGON



Scale 1" = 400'

District File # 05-38
 Notice # 1 of 3

State of Oregon
WATER RESOURCES DEPARTMENT
NOTICE OF DISTRICT PERMANENT TRANSFER
 (ORS 540.530)

RECEIVED

APR 20 2005

TALENT
 IRRIGATION DISTRICT

DISTRICT: TALENT IRRIGATION DISTRICT
 ADDRESS: P.O. BOX 467
 TALENT, OREGON 97540
 PHONE: (541) 535-1529

1) WATER RIGHT

CERTIFICATE(S): 79212
 PRIORITY: 5/23/1912, 8/20/1915, 7/31/1915, 9/6/1915

& Permit 25915 has been proved up within TID
 9/6/1915

WATER RIGHT LISTED UNDER NAME OF: 79212 in Talent Irrigation District's name; 25915 in U.S.B.R.'s name
 IN CERTIFICATE

2) APPLICANT

NAME: IPCO Development Corp
 ADDRESS: 640 Tolman Creek Road, Ashland, OR 97520
 ENCUMBERANCES: None

3) TYPE OF CHANGE: PERMANENT CHANGE IN PLACE OF USE

4) LOCATION OF USE: AUTHORIZED POINT OF DIVERSION: On file with the Oregon Water Resources Department

LOCATION OF AUTHORIZED PLACE OF USE

TOWNSHIP	RANGE	SECTION	¼, ¼ OF SECTION	TAX LOT	# OF ACRES IRRIGATED	OTHER USE	CERTIFICATE/SUPPLEMENT
39 S	1 E	14 BA	NE NW	391E14BA-500	0.9		79212 & Permit 25915
39 S	1 E	14 BA	NE NW	391E14BA-1000	0.8		79212 & Permit 25915

5) RECIPIENT

NAME: Steve and Susan Lawrence, and Burl Jr. and Veronica Brim
 ADDRESS: 550 Crowson Road, Ashland, OR 97520

6) LOCATION OF PROPOSED USE

TOWNSHIP	RANGE	SECTION	¼, ¼ OF SECTION	TAX LOT	# OF ACRES IRRIGATED	OTHER USE	CERTIFICATE/SUPPLEMENT
39 S	1 E	24	NW NW	391E13C-2507	1.7		

7) EXHIBITS

A. A map showing the location of the present and proposed irrigated lands.

TALENT IRRIGATION DISTRICT hereby certifies that the applicant and recipient are the deed holders of subject properties; that our files are complete with a copy of the recorded documents; that the applicant's land has been irrigated within the last five years or the right appurtenant is not subject to forfeiture, and that applicant and recipient hereby authorize the transfer proposed herein.

NOTICE IS HEREBY GIVEN that this proposed change is subject to the approval of the Bureau of Reclamation and the Oregon Water Resources Department and that the Bureau of Reclamation and/or the Oregon Water Resources Department may reject the transfer or may require mitigation to avoid injury.

TALENT IRRIGATION DISTRICT, AND APPLICANT, HEREBY SWEAR THAT THE ABOVE NOTICE FOR TRANSFER OF WATER RIGHT AND THE STATEMENT'S MADE ARE TRUE AND CORRECT.

APPLICANT: _____

DATE: _____

Zachary T. Brombacher

RECIPIENT: Steve Lawrence

DATE: 2-15-09

Steve Lawrence

RECIPIENT: _____

DATE: _____

Susan Lawrence

RECEIVED

NOV 12 2010

WATER RESOURCES DEPT
 SALEM, OREGON

T 11154

State of Oregon
WATER RESOURCES DEPARTMENT
NOTICE OF DISTRICT PERMANENT TRANSFER
(ORS 540.580)

2 of 3

DISTRICT: TALENT IRRIGATION DISTRICT
ADDRESS: P.O. BOX 467
TALENT, OREGON 97540
PHONE: (541) 535-1529

RECEIVED

APR 20 2005

1) WATER RIGHT

CERTIFICATE (S): 79212
PRIORITY: 5/23/1912, 8/20/1915, 7/31/1915, 9/6/1915

& Permit 25915 has been proved up within TID
9/6/1915
TALENT IRRIGATION DISTRICT

WATER RIGHT LISTED UNDER NAME OF: 79212 in Talent Irrigation District's name; 25915 in U.S.B.R.'s name
IN CERTIFICATE

2) APPLICANT

NAME: IPCO Development Corp
ADDRESS: 640 Tolman Creek Road, Ashland, OR 97520
ENCUMBERANCES: None

RECEIVED

NOV 12 2010

WATER RESOURCES DEPT
SALEM, OREGON

3) TYPE OF CHANGE: PERMANENT CHANGE IN PLACE OF USE

4) LOCATION OF USE: AUTHORIZED POINT OF DIVERSION: On file with the Oregon Water Resources Department

LOCATION OF AUTHORIZED PLACE OF USE

TOWNSHIP	RANGE	SECTION	¼, ¼ OF SECTION	TAX LOT	# OF ACRES IRRIGATED	OTHER USE	CERTIFICATE/SUPPLEMENT
39 S	1 E	14 BA	NE NW	391E14BA-500	0.9		79212 & Permit 25915
39 S	1 E	14 BA	NE NW	391E14BA-1000	0.8		79212 & Permit 25915

5) RECIPIENT

NAME: Steve and Susan Lawrence, and Burl Jr. and Veronica Brim
ADDRESS: 550 Crowson Road, Ashland, OR 97520

6) LOCATION OF PROPOSED USE

TOWNSHIP	RANGE	SECTION	¼, ¼ OF SECTION	TAX LOT	# OF ACRES IRRIGATED	OTHER USE	CERTIFICATE/SUPPLEMENT
39 S	1 E	24	NW NW	391E13C-2507	1.7		

7) EXHIBITS

A. A map showing the location of the present and proposed irrigated lands.

TALENT IRRIGATION DISTRICT hereby certifies that the applicant and recipient are the deed holders of subject properties; that our files are complete with a copy of the recorded documents; that the applicant's land has been irrigated within the last five years or the right appurtenant is not subject to forfeiture, and that applicant and recipient hereby authorize the transfer proposed herein.

NOTICE IS HEREBY GIVEN that this proposed change is subject to the approval of the Bureau of Reclamation and the Oregon Water Resources Department and that the Bureau of Reclamation and/or the Oregon Water Resources Department may reject the transfer or may require mitigation to avoid injury.

TALENT IRRIGATION DISTRICT, AND APPLICANT, HEREBY SWEAR THAT THE ABOVE NOTICE FOR TRANSFER OF WATER RIGHT AND THE STATEMENT'S MADE ARE TRUE AND CORRECT.

APPLICANT: Zachary E. Brombacher
Zachary E Brombacher

DATE: 2/16/05

RECIPIENT: Steve Lawrence

DATE: _____

RECIPIENT: Susan Lawrence
Susan Lawrence

DATE: 2-15-05

RECIPIENT:

Burl Brim Jr.

TE:

2-16-05

05-3

RECIPIENT:

Veronica Brim

DATE:

2-16-05

3 of 3

FOR DISTRICT:

Jim Pendleton, Manager

DATE:

5/12/05

RECEIVED

APR 20 2005

TALENT
IRRIGATION DISTRICT

RECEIVED

NOV 12 2010

WATER RESOURCES DEPT
SALEM, OREGON

T 11154

RECEIVED
APR 20 2005

TALMONT
IRRIGATION DISTRICT

Transfer from

IPCO Development Corp

T 39 S, R 1 E, Section 14 BA

Tax Lots 500 & 1000

05-38

39-1E-14 BA

TL 500 .86 AC.

TL 1000 .90 AC.

1.70 Total

To Steve & Susan Laurance and Burl Jr. & Veronica Brim

From Land

T 11154



RECEIVED

NOV 12 2010

WATER RESOURCES DEPT
SALEM, OREGON

**Transfer To
Steve & Susan Lawrence
Burl Jr. & Veronica Brim**

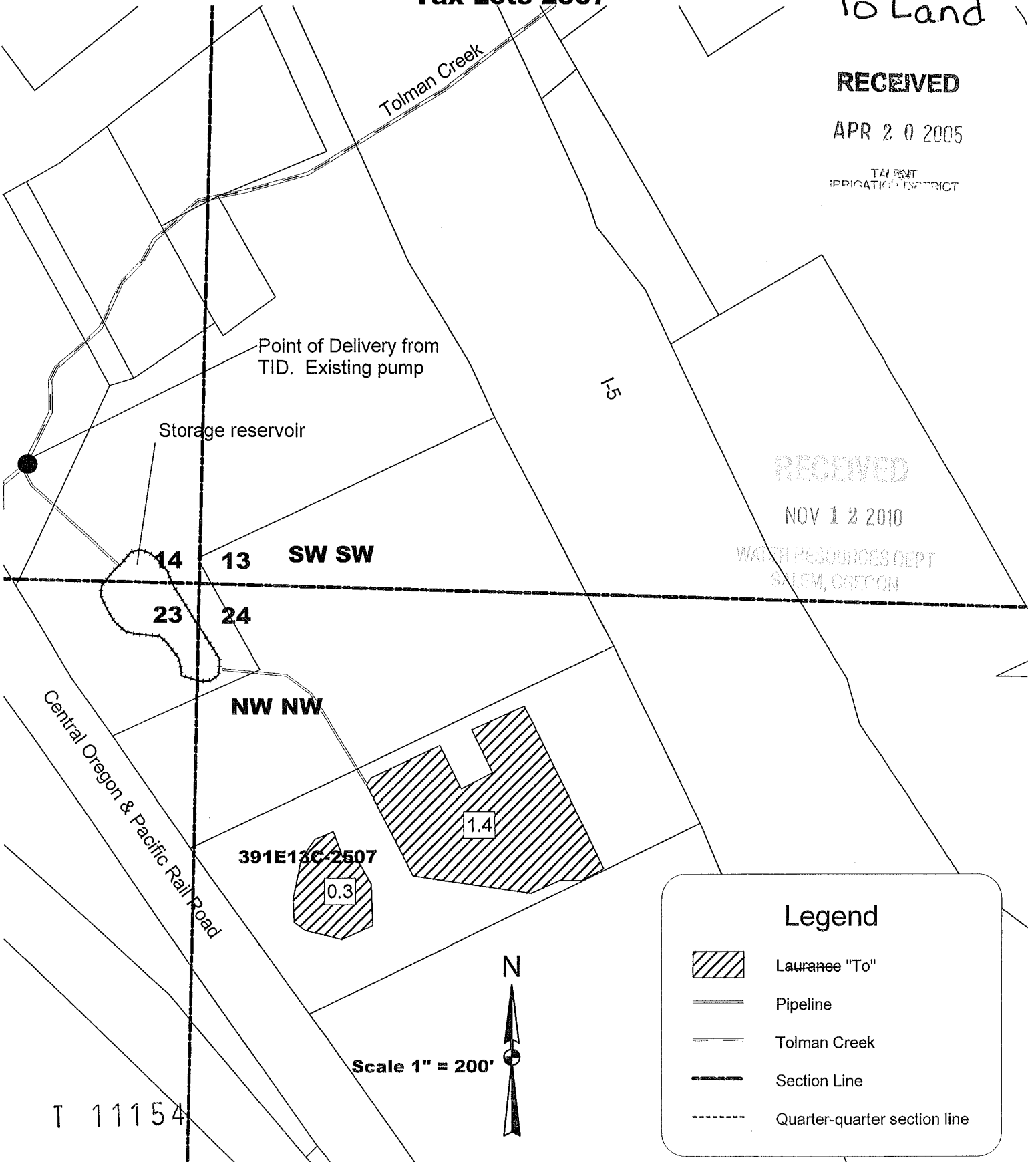
**T 39 S, R 1 E, Section 13C
Tax Lots 2507**

05-38
39-1E-13C
TL 2507
1.70 AC.
To Land

RECEIVED

APR 20 2005

TALMANT
IRRIGATION DISTRICT



RECEIVED

NOV 12 2010

WATER RESOURCES DEPT
SALEM, OREGON

T 11154

State of Oregon
 WATER RESOURCES DEPARTMENT
NOTICE OF DISTRICT PERMANENT TRANSFER
 (ORS 540.580)

DISTRICT: TALENT IRRIGATION DISTRICT
 ADDRESS: P.O. BOX 467
 TALENT, OREGON 97540
 PHONE: (541) 535-1529

1) WATER RIGHT

CERTIFICATE (S): 79212 & Permit 25915 has been proved up within TID
 PRIORITY: 5/23/1912, 8/20/1915, 7/31/1915, 9/6/1915 9/6/1915

WATER RIGHT LISTED UNDER NAME OF: 79212 in Talent Irrigation District's name; 25915 in U.S.B.R.'s name
 IN CERTIFICATE

2) APPLICANT

NAME: Joseph P. Lawrence by Jerry Lou Lawrence (power of attorney)
 ADDRESS: 3657 Hilsinger Road, Phoenix, OR 97535
 ENCUMBERANCES: Yes

RECEIVED

NOV 12 2010

WATER RESOURCES DEPT
 SALEM, OREGON

3) TYPE OF CHANGE: PERMANENT CHANGE IN PLACE OF USE

4) LOCATION OF USE: AUTHORIZED POINT OF DIVERSION: On file with the Oregon Water Resources Department

LOCATION OF AUTHORIZED PLACE OF USE

TOWNSHIP	RANGE	SECTION	¼, ¼ OF SECTION	TAX LOT	# OF ACRES IRRIGATED	OTHER USE	CERTIFICATE/SUPPLEMENT
38 S	1 W	16	NW NE	381W16AB-800	0.8		Cert 79212 & permit 25915

5) RECIPIENT

NAME: Paul / Vicki Finch
 ADDRESS: 55 Pompadour Dr. Ashland OR 97520

6) LOCATION OF PROPOSED USE

TOWNSHIP	RANGE	SECTION	¼, ¼ OF SECTION	TAX LOT	# OF ACRES IRRIGATED	OTHER USE	CERTIFICATE/SUPPLEMENT
38 S	1 E	35	SE SW	381E35-301	0.8		Cert 79212 & permit 25915

7) EXHIBITS

A. A map showing the location of the present and proposed irrigated lands.

TALENT IRRIGATION DISTRICT hereby certifies that the applicant and recipient are the deed holders of subject properties; that our files are complete with a copy of the recorded documents; that the applicant's land has been irrigated within the last five years or the right appurtenant is not subject to forfeiture, and that applicant and recipient hereby authorize the transfer proposed herein.

NOTICE IS HEREBY GIVEN that this proposed change is subject to the approval of the Bureau of Reclamation and the Oregon Water Resources Department and that the Bureau of Reclamation and/or the Oregon Water Resources Department may reject the transfer or may require mitigation to avoid injury.

TALENT IRRIGATION DISTRICT, AND APPLICANT, HEREBY SWEAR THAT THE ABOVE NOTICE FOR TRANSFER OF WATER RIGHT AND THE STATEMENT'S MADE ARE TRUE AND CORRECT.

APPLICANT: Jerry L. Lawrence DATE: 2/22/07
 Joseph P. Lawrence by Jerry Lou Lawrence (power of attorney)
 RECIPIENT: Paul J. Finch DATE: 2/23/07
 Paul J. Finch
 RECIPIENT: Vicki J. Finch DATE: 2/23/07
 Vicki J. Finch
 FOR DISTRICT: Jim Pendleton DATE: 3-12-07
 Jim Pendleton, Manager

T 11154

State of Oregon
WATER RESOURCES DEPARTMENT
NOTICE OF DISTRICT PERMANENT TRANSFER
(ORS 540.580)

DISTRICT: TALENT IRRIGATION DISTRICT
ADDRESS: P.O. BOX 467
TALENT, OREGON 97540
PHONE: (541) 535-1529

1) WATER RIGHT

CERTIFICATE (S): 79212 & Permit 25915 has been proved up within TID
PRIORITY: 5/23/1912, 8/20/1915, 7/31/1915, 9/6/1915 9/6/1915

WATER RIGHT LISTED UNDER NAME OF: 79212 in Talent Irrigation District's name; 25915 in U.S.B.R.'s name
IN CERTIFICATE

2) APPLICANT

NAME: Jennifer Walker and Jerry Lou Lawrence, tenants in common
ADDRESS: 3657 Hilsinger Road, Phoenix, OR 97535
ENCUMBERANCES: Yes

RECEIVED
NOV 12 2010

3) TYPE OF CHANGE: PERMANENT CHANGE IN PLACE OF USE

4) LOCATION OF USE: AUTHORIZED POINT OF DIVERSION: On file with the Oregon Water Resources Department

WATER RESOURCES DEPT
SALEM, OREGON

LOCATION OF AUTHORIZED PLACE OF USE

TOWNSHIP	RANGE	SECTION	1/4, 1/4 OF SECTION	TAX LOT	# OF ACRES IRRIGATED	OTHER USE	CERTIFICATE/SUPPLEMENT
38 S	1 W	16	NW NE	381W16AB-700	1.8		Cert 79212 & permit 25915

5) RECIPIENT

NAME: Paul Vicki Finch
ADDRESS: 53 Pompadour Dr. Ashland OR 97520

6) LOCATION OF PROPOSED USE

TOWNSHIP	RANGE	SECTION	1/4, 1/4 OF SECTION	TAX LOT	# OF ACRES IRRIGATED	OTHER USE	CERTIFICATE/SUPPLEMENT
38 S	1 E	35	SE SW	381E35-301	1.8		Cert 79212 & permit 25915

7) EXHIBITS

A. A map showing the location of the present and proposed irrigated lands.

TALENT IRRIGATION DISTRICT hereby certifies that the applicant and recipient are the deed holders of subject properties; that our files are complete with a copy of the recorded documents; that the applicant's land has been irrigated within the last five years or the right appurtenant is not subject to forfeiture, and that applicant and recipient hereby authorize the transfer proposed herein.

NOTICE IS HEREBY GIVEN that this proposed change is subject to the approval of the Bureau of Reclamation and the Oregon Water Resources Department and that the Bureau of Reclamation and/or the Oregon Water Resources Department may reject the transfer or may require mitigation to avoid injury.

TALENT IRRIGATION DISTRICT, AND APPLICANT, HEREBY SWEAR THAT THE ABOVE NOTICE FOR TRANSFER OF WATER RIGHT AND THE STATEMENT'S MADE ARE TRUE AND CORRECT.

APPLICANT: Jerry L. Lawrence
Jerry Lou Lawrence

DATE: 2/22/07

APPLICANT: Jennifer Walker
Jennifer Walker

DATE: 2/22/07

RECIPIENT: Paul J. Finch
Paul J. Finch

DATE: 2/22/07

RECIPIENT: *Vicki J. Finch*
Vicki J. Finch

TE: 2-23-07 07-7

FOR DISTRICT: *Jim Perdleton*
Jim Perdleton, Manager

DATE: 3-12-07

RECEIVED

NOV 12 2010

WATER RESOURCES DEPT
SALEM, OREGON

T 11154




T 11154


**Transfer From
T 38 S, R 1 W, Section 16
Tax Lot 381W16AB-700**

07-7
From Land
38-1w-16AB 700
1.80 Acres



Legend

-  From Tax Lot 700
-  Section Line
-  Quarter-Quarter Line



Scale 1" = 100'

RECEIVED
NOV 12 2010

WATER RESOURCES DIVISION
SALMON, WASHINGTON

**Transfer From
T 38 S, R 1 W, Section 16
Tax Lot 381W16AB-800**

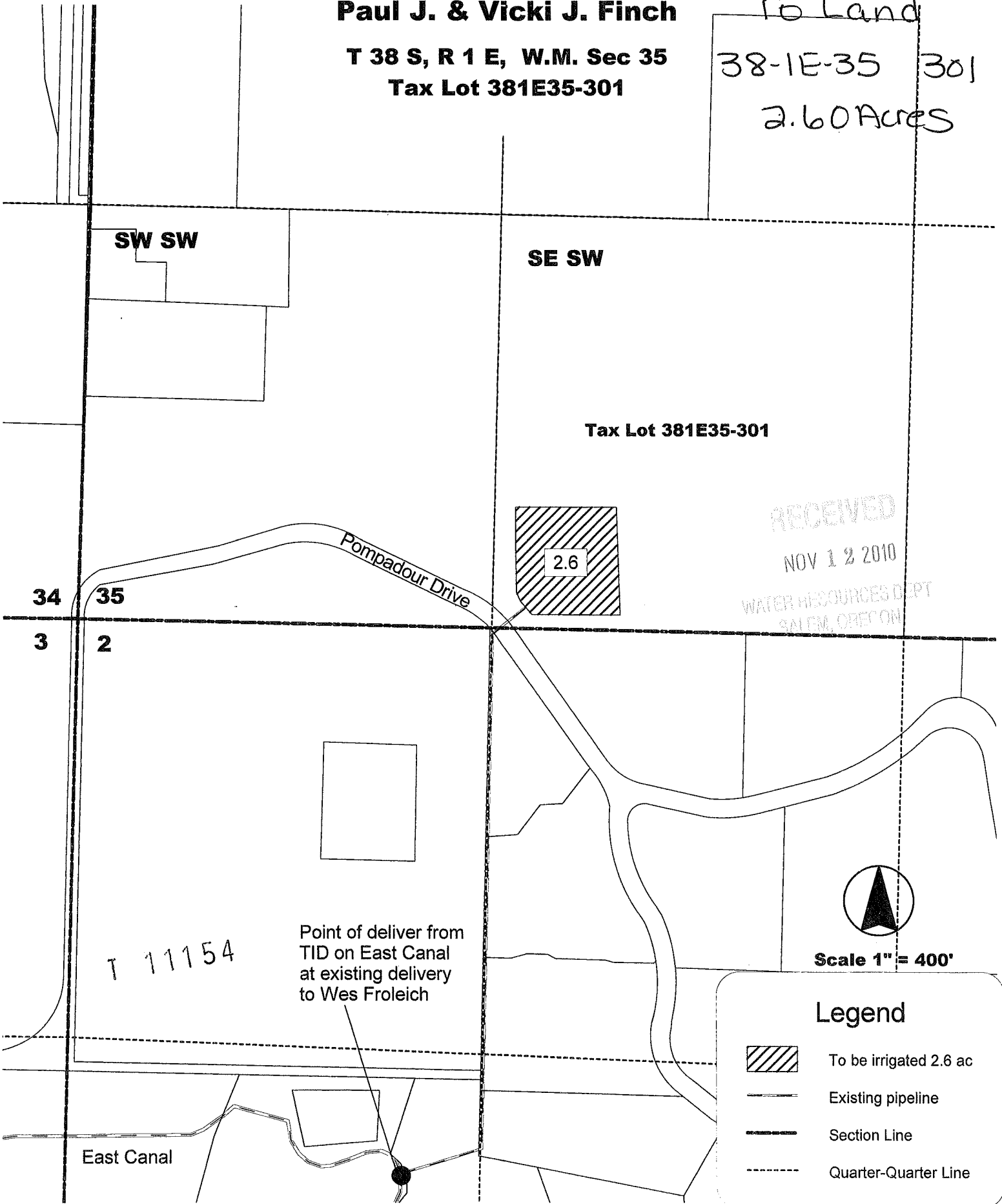
07-7
From Land
38-1W-16AB 800
.80 Acre

T 11154

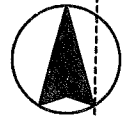


**Water Right Transfer
To
Paul J. & Vicki J. Finch
T 38 S, R 1 E, W.M. Sec 35
Tax Lot 381E35-301**

07-7
To Land
38-1E-35 301
2.60 Acres







RECEIVED
NOV 12 2010
WATER RESOURCES DEPT
SALEM, OREGON



Scale 1" = 400'

Legend

-  To be irrigated 2.6 ac
-  Existing pipeline
-  Section Line
-  Quarter-Quarter Line

T 11154

East Canal

Point of deliver from
TID on East Canal
at existing delivery
to Wes Froleich

State of Oregon
 WATER RESOURCES DEPARTMENT
NOTICE OF DISTRICT PERMANENT TRANSFER
(ORS 540.580)

DISTRICT: TALENT IRRIGATION DISTRICT
 ADDRESS: P.O. BOX 467
 TALENT, OREGON 97540
 PHONE: (541) 535-1529

1) WATER RIGHT

CERTIFICATE (S): 79212 & Permit 25915 has been proved up within TID
 PRIORITY: 5/23/1912, 8/20/1915, 7/31/1915, 9/6/1915 9/6/1915

WATER RIGHT LISTED UNDER NAME OF: 79212 in Talent Irrigation District's name; 25915 in U.S.B.R.'s name
 IN CERTIFICATE

2) APPLICANT

NAME: **Huntley Enterprises, Inc by Jon Huntley**
 ADDRESS: 3788 Hilsinger, Phoenix, OR 97535
 ENCUMBERANCES: Yes

RECEIVED

NOV 12 2010

3) TYPE OF CHANGE: PERMANENT CHANGE IN PLACE OF USE

WATER RESOURCES DEPT
 SALEM, OREGON

4) LOCATION OF USE: AUTHORIZED POINT OF DIVERSION: On file with the Oregon Water Resources Department

LOCATION OF AUTHORIZED PLACE OF USE

TOWNSHIP	RANGE	SECTION	¼, ¼ OF SECTION	TAX LOT	# OF ACRES IRRIGATED	OTHER USE	CERTIFICATE/SUPPLEMENT
38 S	1 W	16	SW NE	381W16AC-800	1.9		79212 & P 25915

5) RECIPIENT

NAME: Nathaniel J. and DeAnna R. Sickler
 ADDRESS: 2683 Mickelson Way Ashland OR 97520

6) LOCATION OF PROPOSED USE

TOWNSHIP	RANGE	SECTION	¼, ¼ OF SECTION	TAX LOT	# OF ACRES IRRIGATED	OTHER USE	CERTIFICATE/SUPPLEMENT
39 S	1 E	12	NE SE	391E12-101	1.9		79212 & P 25915

7) EXHIBITS

A. A map showing the location of the present and proposed irrigated lands.

TALENT IRRIGATION DISTRICT hereby certifies that the applicant and recipient are the deed holders of subject properties; that our files are complete with a copy of the recorded documents; that the applicant's land has been irrigated within the last five years or the right appurtenant is not subject to forfeiture, and that applicant and recipient hereby authorize the transfer proposed herein.

NOTICE IS HEREBY GIVEN that this proposed change is subject to the approval of the Bureau of Reclamation and the Oregon Water Resources Department and that the Bureau of Reclamation and/or the Oregon Water Resources Department may reject the transfer or may require mitigation to avoid injury.

TALENT IRRIGATION DISTRICT, AND APPLICANT, HEREBY SWEAR THAT THE ABOVE NOTICE FOR TRANSFER OF WATER RIGHT AND THE STATEMENT'S MADE ARE TRUE AND CORRECT.

APPLICANT: [Signature]
 Huntley Enterprises, Inc by Jon Huntley

DATE: 8-8-07

RECIPIENT: [Signature]
 Nathaniel J. Sickler

DATE: 8/12/07

RECIPIENT: [Signature]
 DeAnna R. Sickler

DATE: 8/11/07

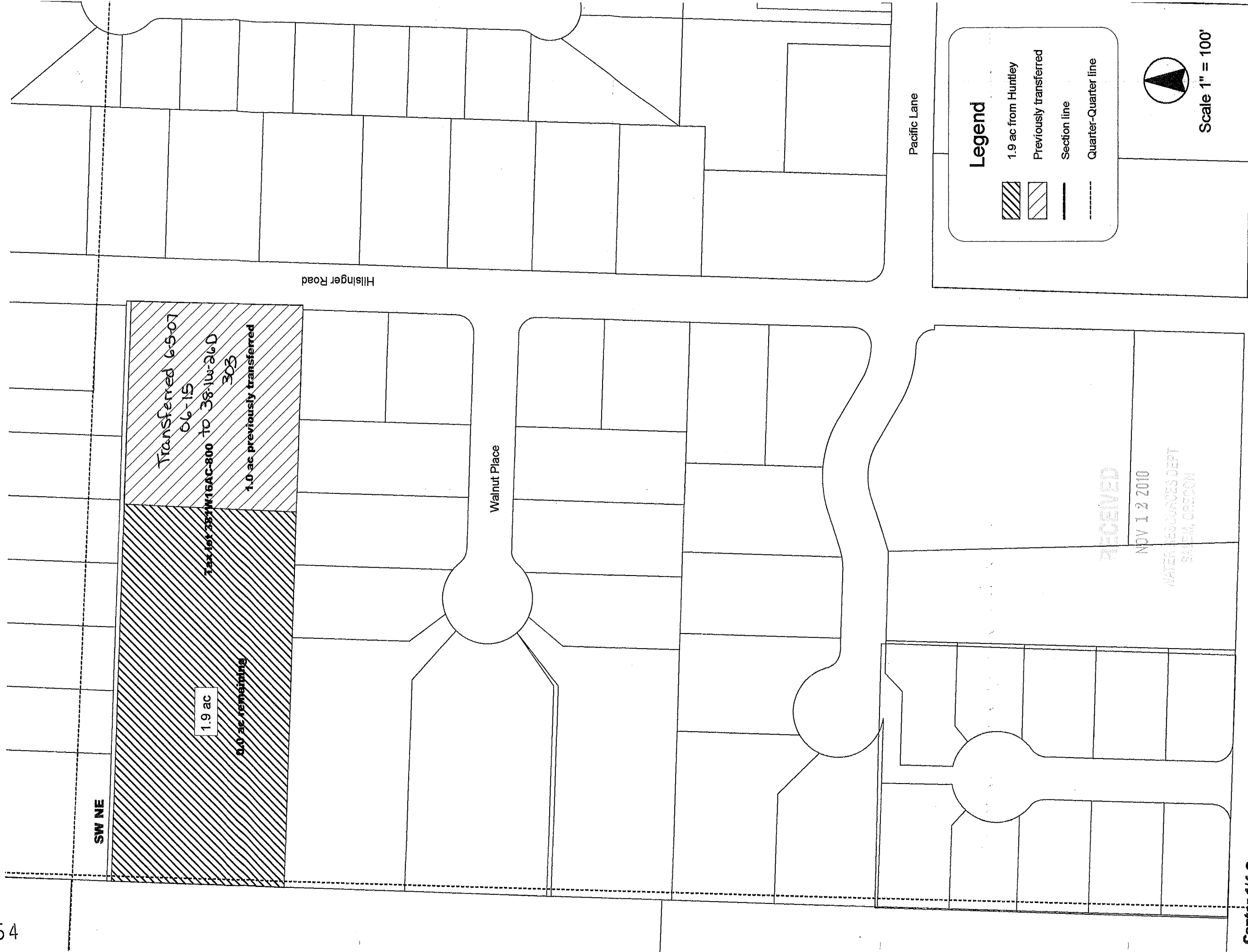
FOR DISTRICT: [Signature] T 11154

DATE: 9-26-07

T 11154

**Transfer of water right
from
Huntley Enterprises, Inc
381W16AC-800**

07-16
38-1w-16AC 800
1.90 Acres
From Land



**Center 1/4 Cor
Section 16**

Camp Baker Road

Pacific Lane

Walnut Place

Hillinger Road

Transfer of Water Right

To

Nathaniel J. and De Anna R. Sickler

T 39 S, R 1 E, Sec 12, W.M.

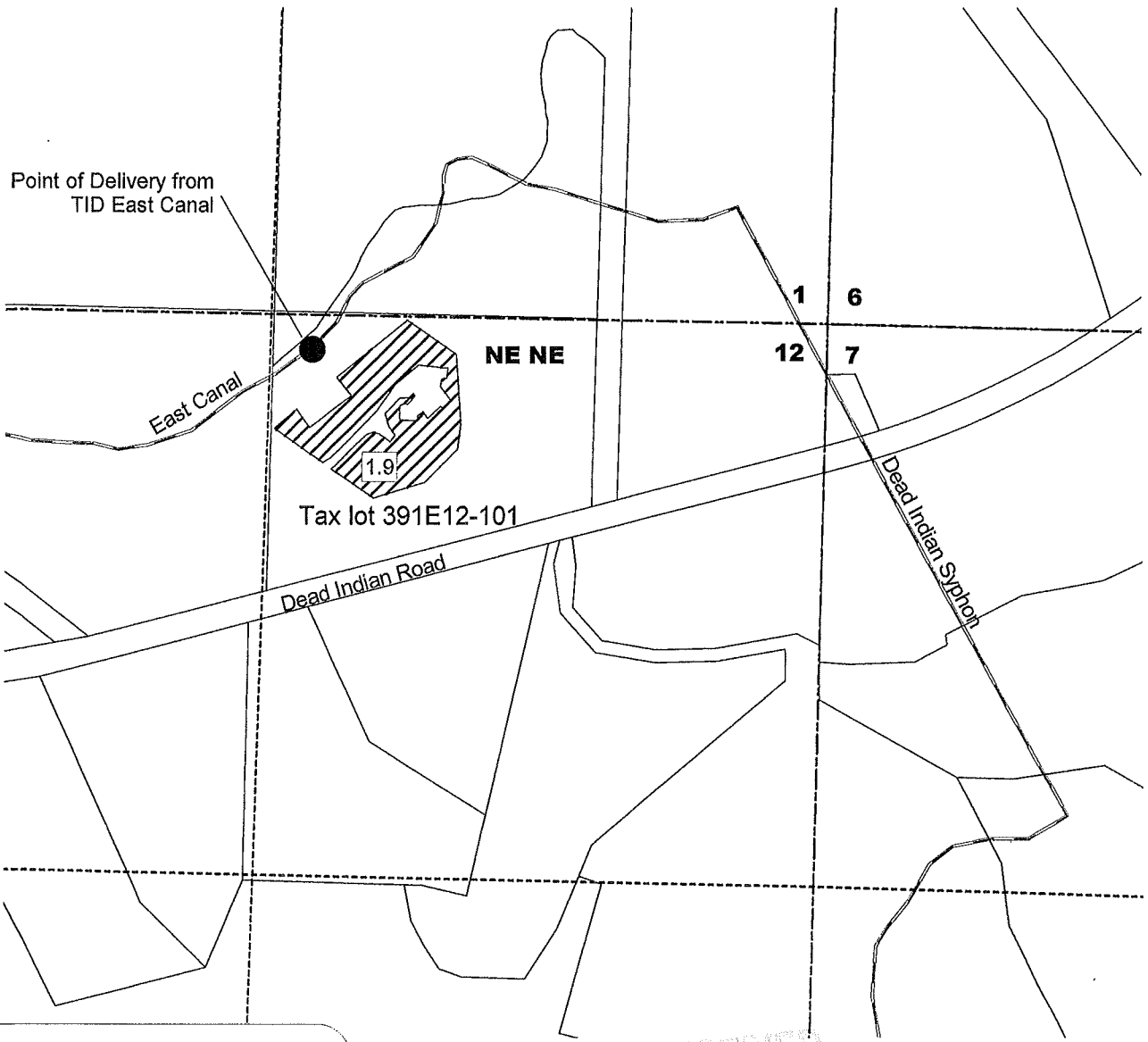
Tax lot 391E12-101

07-16

39-1E-12-101

1.90 Acres

To Land



Legend



Area to receive water right



East Canal



Section lines




Quarter-quarter lines

RECEIVED

NOV 12 2010

WATER RESOURCES DEPT
TALEM, OREGON

11154



Scale 1" = 400'

State of Oregon
 WATER RESOURCES DEPARTMENT
NOTICE OF DISTRICT PERMANENT TRANSFER
 (ORS 540.580)

DISTRICT: TALENT IRRIGATION DISTRICT
 ADDRESS: P.O. BOX 467
 TALENT, OREGON 97540
 PHONE: (541) 535-1529

1) **WATER RIGHT**

CERTIFICATE (S): 79212 & Permit 25915 has been proved up within TID
 PRIORITY: 5/23/1912, 8/20/1915, 7/31/1915, 9/6/1915 9/6/1915

WATER RIGHT LISTED UNDER NAME OF: 79212 in Talent Irrigation District's name; 25915 in U.S.B.R.'s name
 IN CERTIFICATE

2) **APPLICANT**

NAME: David Graham
 ADDRESS: 3859 South Stage Road, Medford, OR 97501
 ENCUMBERANCES: Yes

RECEIVED

NOV 12 2010

WATER RESOURCES DEPT
 SALEM, OREGON

3) **TYPE OF CHANGE:** PERMANENT CHANGE IN PLACE OF USE

4) **LOCATION OF USE:** AUTHORIZED POINT OF DIVERSION: On file with the Oregon Water Resources Department

LOCATION OF AUTHORIZED PLACE OF USE

TOWNSHIP	RANGE	SECTION	¼, ¼ OF SECTION	TAX LOT	# OF ACRES IRRIGATED	OTHER USE	CERTIFICATE/SUPPLEMENT
38 S	2 W	3	NW NW	382W03-7100	1.5		

5) **RECIPIENT**

NAME: Robert Sweeney & Shannon Cleary
 ADDRESS: 92 Emerick St, Ashland, OR 97520

6) **LOCATION OF PROPOSED USE**

TOWNSHIP	RANGE	SECTION	¼, ¼ OF SECTION	TAX LOT	# OF ACRES IRRIGATED	OTHER USE	CERTIFICATE/SUPPLEMENT
39 S	1 E	4	SE NW	391E04BD-900	0.2		
39 S	1 E	4	SW NE	391E04BD-900	1.3		

7) **EXHIBITS**

remapped to 39-1E-04 Ac 3800

A. A map showing the location of the present and proposed irrigated lands.

TALENT IRRIGATION DISTRICT hereby certifies that the applicant and recipient are the deed holders of subject properties; that our files are complete with a copy of the recorded documents; that the applicant's land has been irrigated within the last five years or the right appurtenant is not subject to forfeiture, and that applicant and recipient hereby authorize the transfer proposed herein.

NOTICE IS HEREBY GIVEN that this proposed change is subject to the approval of the Bureau of Reclamation and the Oregon Water Resources Department and that the Bureau of Reclamation and/or the Oregon Water Resources Department may reject the transfer or may require mitigation to avoid injury.

TALENT IRRIGATION DISTRICT, AND APPLICANT, HEREBY SWEAR THAT THE ABOVE NOTICE FOR TRANSFER OF WATER RIGHT AND THE STATEMENT'S MADE ARE TRUE AND CORRECT.

11/19/07 APPLICANT: [Signature]

DATE: 11/19/07

6 RECIPIENT: [Signature]

DATE: 11/17/07

11/17/07 RECIPIENT: [Signature]

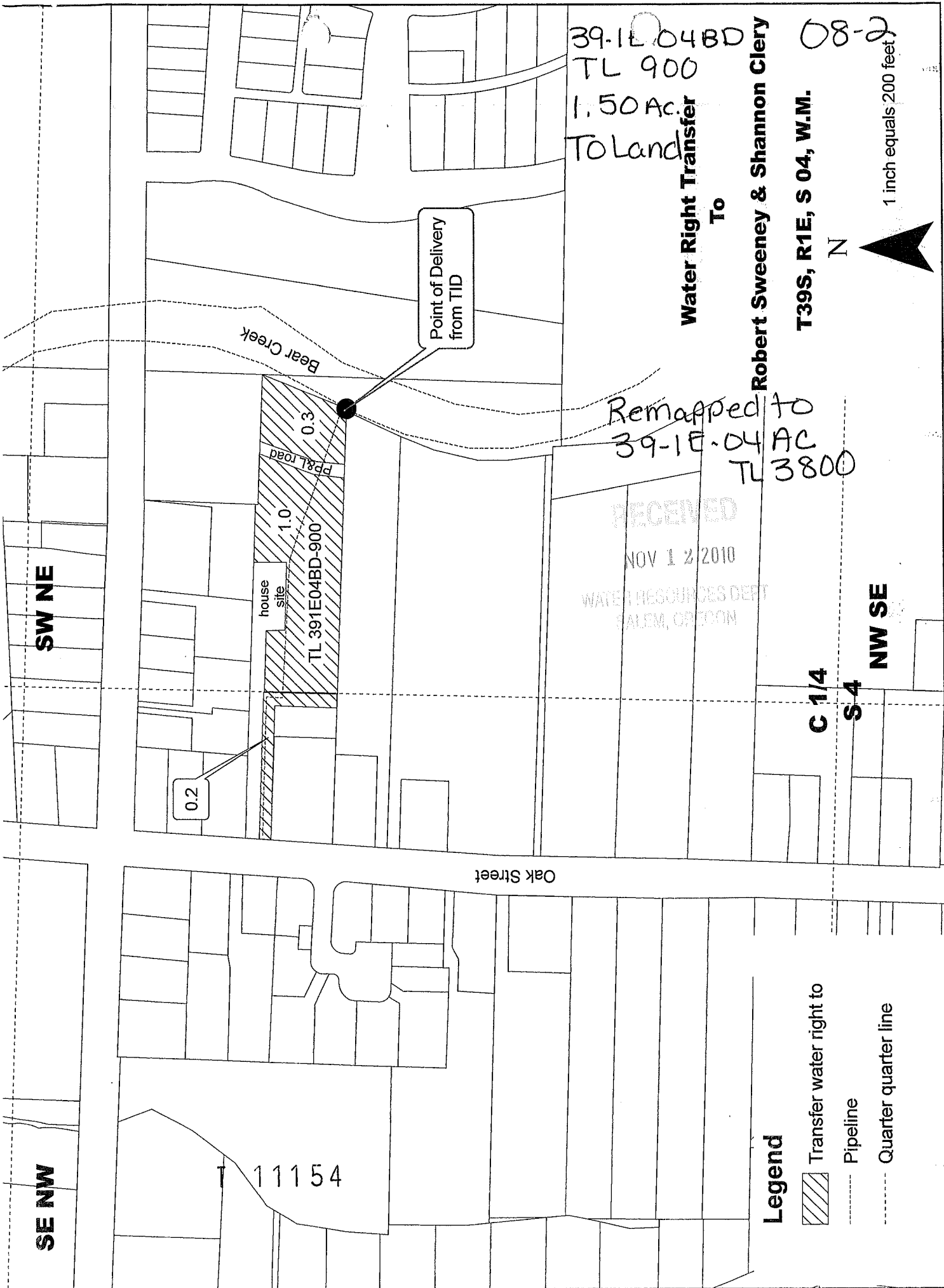
DATE: 11/17/07

FOR DISTRICT: [Signature]

DATE: 3-4-08

Jim Pendleton, Manager

T 11154



39-1E-04BD
 TL 900
 1.50 Ac.
 To Land

Water Right Transfer
To
Robert Sweeney & Shannon Clery
T39S, R1E, S 04, W.M.

08-2






1 inch equals 200 feet

Remapped to
 39-1E-04 AC
 TL 3800

RECEIVED
 NOV 12 2010
 WATER RESOURCES DEPT
 SALEM, OREGON

Legend

-  Transfer water right to
-  Pipeline
-  Quarter quarter line

SW NE

SE NW

NW SE

C 1/4

S 4

0.2

1.0

3.0

Bear Creek

house site

PP&L road

TL 391E04BD-900

Oak Street

11154


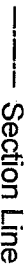

08.2
38.2W-03
900
1.50 AC.
From Land

RECEIVED
NOV 12 2010
WATER RESOURCES DEPT
SALEM, OREGON

David Graham
T38S, R2W, S 03, W.M.
To
Robert Sweeney & Shannon Clery

Water Right Transfer
From

Legend

-  Water right to be removed
-  Section Line
-  Quarter-quarter Line

N
1 inch equals 400 feet

NW NW

1.5

Tax Lot 382W03-7100
0.0 ac remaining

T 11154

33 34
4 3

Arnold Lane

South Street Road

STATE OF OREGON
WATER RESOURCES DEPARTMENT
NOTICE OF DISTRICT PERMANENT TRANSFER
(ORS 540.580)

09-4

DISTRICT: TALENT IRRIGATION DISTRICT
ADDRESS: P.O. BOX 467
TALENT, OREGON 97540
PHONE: (541) 535-1529

RECEIVED

NOV 12 2010

1) WATER RIGHT

CERTIFICATE: 79212 & CERTIFICATE: 83727
PRIORITY: 5/23/1912, 8/20/1915, 7/31/1915, 9/6/1915 PRIORITY: 9/6/1915

WATER RESOURCES DEPT
SALEM, OREGON

WATER RIGHT LISTED UNDER NAME OF: 79212 in Talent Irrigation District's name; 83727 in U.S.B.R.'s name
IN CERTIFICATE

2) APPLICANT

NAME: Joseph DeFranco
ADDRESS: 183 E. Ashland Ln, Ashland, OR 97520
ENCUMBERANCES: None

3) TYPE OF CHANGE: PERMANENT CHANGE IN PLACE OF USE

4) LOCATION OF USE: AUTHORIZED POINT OF DIVERSION: On file with the Oregon Water Resources Department
LOCATION OF AUTHORIZED PLACE OF USE

TOWNSHIP	RANGE	SECTION	1/4, 1/4 OF SECTION	TAX LOT	# OF ACRES IRRIGATED	OTHER USE	CERTIFICATE/SUPPLEMENTAL
38	1E	29	SW/SW	6401	2.10 1.23		

5) RECIPIENT

NAME: Joseph DeFranco
ADDRESS: 183 E. Ashland Ln, Ashland, OR 97520

6) LOCATION OF PROPOSED USE

TOWNSHIP	RANGE	SECTION	1/4, 1/4 OF SECTION	TAX LOT	# OF ACRES IRRIGATED	OTHER USE	CERTIFICATE/SUPPLEMENTAL
38	1E	29	SW/SW	6401	2.10 1.23		

7) EXHIBITS

A. A map showing the location of the present and proposed irrigated lands.

TALENT IRRIGATION DISTRICT hereby certifies that the applicant and recipient are the deed holders of subject properties; that our files are complete with a copy of the recorded documents; that the applicant's land has been irrigated within the last five years or the right appurtenant is not subject to forfeiture, and that applicant and recipient hereby authorize the transfer proposed herein.

NOTICE IS HEREBY GIVEN that this proposed change is subject to the approval of the Bureau of Reclamation and the Oregon Water Resources Department and that the Bureau of Reclamation and/or the Oregon Water Resources Department may reject the transfer or may require mitigation to avoid injury.

TALENT IRRIGATION DISTRICT, AND APPLICANT, HEREBY SWEARS THAT THE ABOVE NOTICE FOR TRANSFER OF WATER RIGHT AND THE STATEMENT'S MADE ARE TRUE AND CORRECT.

APPLICANT: Joseph DeFranco DATE: 5-22-09
RECIPIENT: Joseph DeFranco DATE: 5-22-09
FOR DISTRICT: Jim Pendleton DATE: 7-6-09
Jim Pendleton, Manager

MAP OF WATER RIGHT TRANSFER
PLACE OF USE

09-4

SW1/4SW1/4, SEC. 29, D.L.C. NO. 45, T.38S., R.1E., W.M.
JACKSON COUNTY, OREGON

FOR

38-1E-29 6401

DEFRANCO TRUST

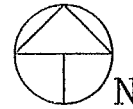
From & To

MR. JOSEPH DEFRANCO, TRUSTEE
183 EAST ASHLAND LANE
ASHLAND, OR 97520

1.23 AC.

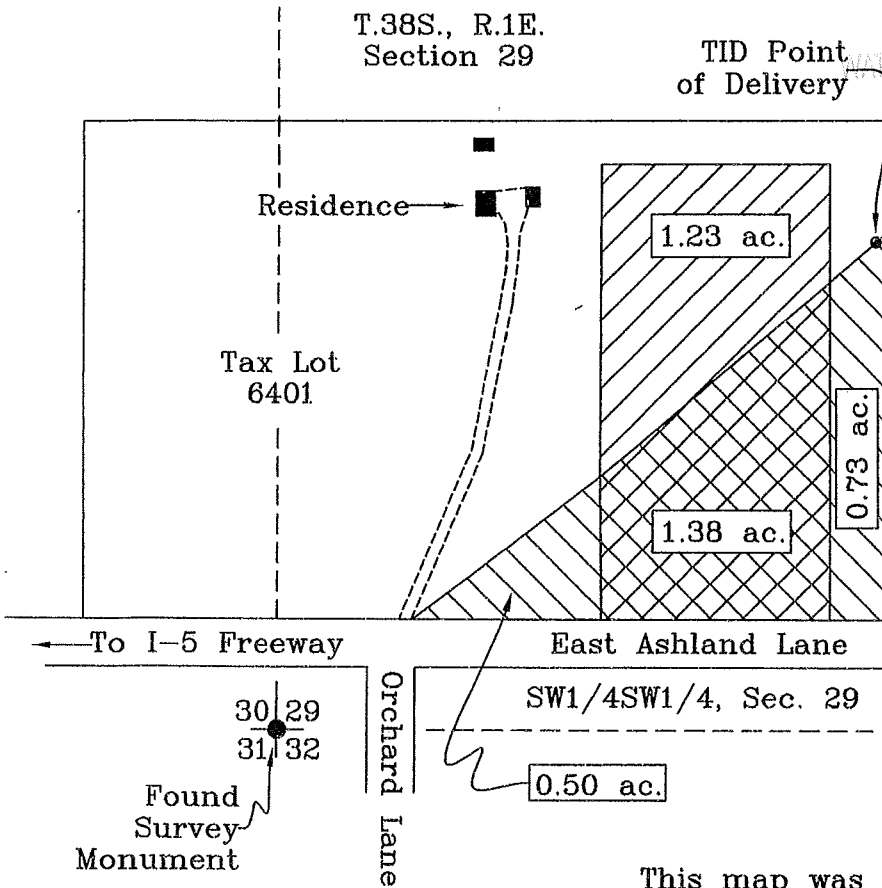
RECEIVED

NOV 12 2010



Scale: 1"=200'


Date: May 23, 2009



LEGEND

- Found Survey Monument
- Denotes Building
- Denotes Driveway
- Denotes Place Of Use Remaining Right - No Change In Place Of Use
- Denotes Place Of Use Transfer - From
- Denotes Place Of Use Transfer - To

This map was prepared for the purpose of identifying the location of a water right only and is not intended to provide legal dimensions or location of property ownership.



HAROLD L. CENTER
2604 David Lane
Medford, OR. 97504
Phone 541-535-6108
Oregon Certificate No. 152
Cert. Renewal Date: 12/31/2009

RECEIVED

JUN - 3 2009

TALENT
IRRIGATION DISTRICT

Project 09-13

T 11154

STATE OF OREGON
WATER RESOURCES DEPARTMENT
NOTICE OF DISTRICT PERMANENT TRANSFER
(ORS 540.580)

09-7

DISTRICT: TALENT IRRIGATION DISTRICT
ADDRESS: P.O. BOX 467
TALENT, OREGON 97540
PHONE: (541) 535-1529

1) WATER RIGHT

CERTIFICATE: 79212 & CERTIFICATE: 83727
PRIORITY: 5/23/1912, 8/20/1915, 7/31/1915, 9/6/1915 PRIORITY: 9/6/1915

WATER RIGHT LISTED UNDER NAME OF: 79212 in Talent Irrigation District's name; 83727 in U.S.B.R.'s name
IN CERTIFICATE

RECEIVED

2) APPLICANT

NAME: GARY AND LINDA HALL
ADDRESS: 2391 TERRI DRIVE, MEDFORD, OR. 97504
ENCUMBERANCES: None

NOV 12 2010

WATER RESOURCES DEPT
SALEM, OREGON

3) TYPE OF CHANGE: PERMANENT CHANGE IN PLACE OF USE

4) LOCATION OF USE: AUTHORIZED POINT OF DIVERSION: On file with the Oregon Water Resources Department
LOCATION OF AUTHORIZED PLACE OF USE

TOWNSHIP	RANGE	SECTION	1/4, 1/4 OF SECTION	TAX LOT	# OF ACRES IRRIGATED	OTHER USE	CERTIFICATE/SUPPLEMENTAL
38	1W	01	NW1/4-G04	262	0.70		
38	1W	01	NW1/4-G04	262	.34		
38	1W	01	SW1/4	262	0.22		

5) RECIPIENT

NAME: GARY AND LINDA HALL
ADDRESS: _____

6) LOCATION OF PROPOSED USE

TOWNSHIP	RANGE	SECTION	1/4, 1/4 OF SECTION	TAX LOT	# OF ACRES IRRIGATED	OTHER USE	CERTIFICATE/SUPPLEMENTAL
37	1W	36	SE1/4-SW1/4	500	0.70		
38	1W	01	NW1/4	262	0.36		
38	1W	01	SW1/4	262	0.20		

7) EXHIBITS

A. A map showing the location of the present and proposed irrigated lands.

TALENT IRRIGATION DISTRICT hereby certifies that the applicant and recipient are the deed holders of subject properties; that our files are complete with a copy of the recorded documents; that the applicant's land has been irrigated within the last five years or the right appurtenant is not subject to forfeiture, and that applicant and recipient hereby authorize the transfer proposed herein.

NOTICE IS HEREBY GIVEN that this proposed change is subject to the approval of the Bureau of Reclamation and the Oregon Water Resources Department and that the Bureau of Reclamation and/or the Oregon Water Resources Department may reject the transfer or may require mitigation to avoid injury.

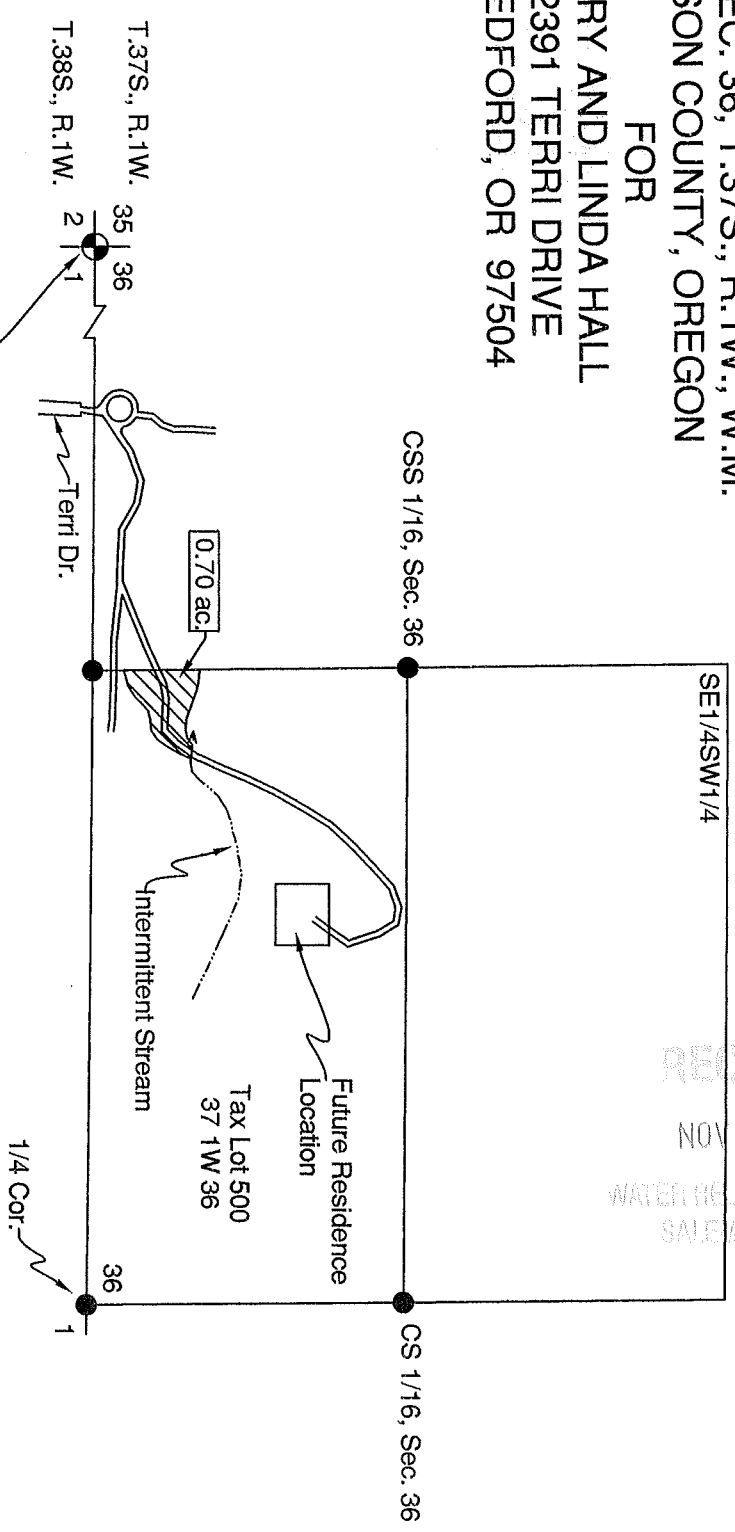
TALENT IRRIGATION DISTRICT, AND APPLICANT, HEREBY SWEARS THAT THE ABOVE NOTICE FOR TRANSFER OF WATER RIGHT AND THE STATEMENT'S MADE ARE TRUE AND CORRECT.

APPLICANT: [Signature] DATE: 8/12/09
RECIPIENT: [Signature] DATE: 8/12/09
FOR DISTRICT: [Signature] DATE: 11-17-09
Jim Pendleton, Manager

113
109-7

37-1W-36 TL500
To Land • 70AC

MAP OF WATER RIGHT TRANSFER
PLACE OF USE
GARY AND LINDA HALL
2391 TERRI DRIVE
MEDFORD, OR 97504
FOR
SW1/4, SEC. 36, T.37S., R.1W., W.M.
JACKSON COUNTY, OREGON




Note: Point of Delivery - Irrigation pump site is situated 2985' South and 188' East from section corner.

Scale: 1"=400'
Date: August 4, 2009

LEGEND

- Found Survey Monument
- Denotes Approved Home Site
- Denotes Future Residence
- ▬ Denotes Driveway
- ▨ Denotes Place of Use to Tax Lot 500, 37 1W 36, From Tax Lot 260, 38 1W 01

This map was prepared for the purpose of identifying the location of a water right only and is not intended to provide legal dimensions or location of property ownership.



HAROLD L. CENTER
2604 David Lane
Medford, OR. 97504
Phone 541-535-6108
Oregon Certificate No. 152
Certificate Renewal Date: 12/31/2009

RECEIVED
NOV 12 2010
WATER RESOURCES DEPT
SALEA, OREGON

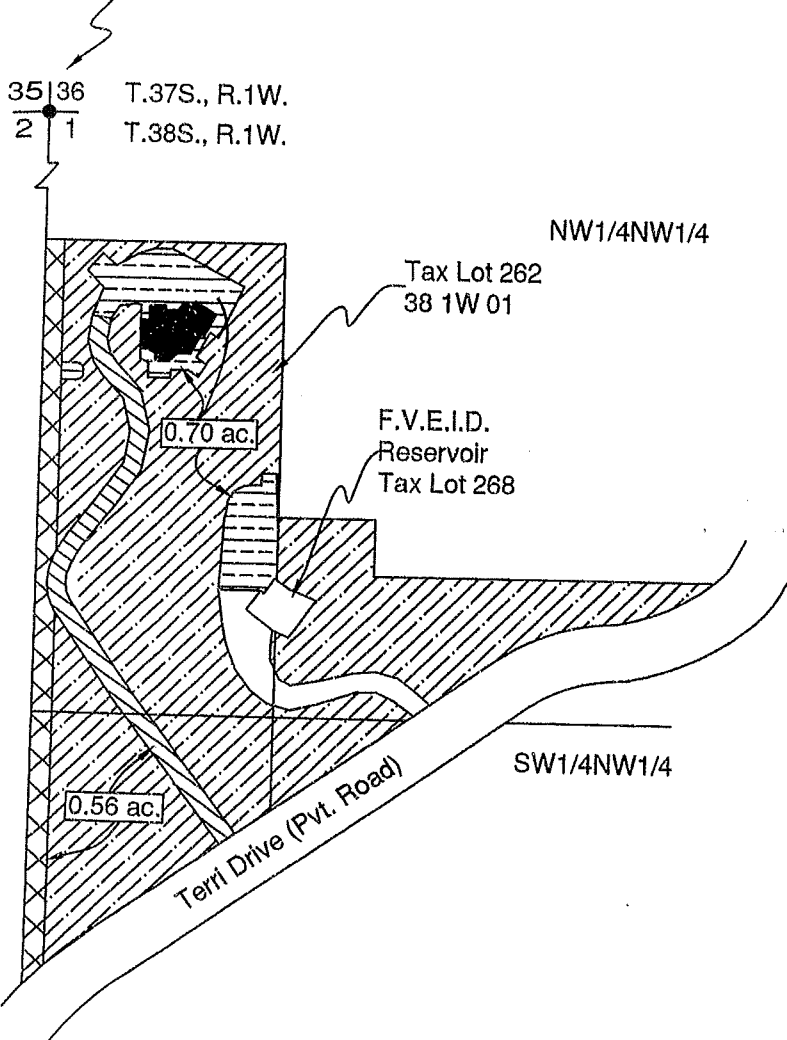
MAP OF WATER RIGHT TRANSFER
 PLACE OF USE
 NW1/4, SEC. 1, T.38S., R.1W., W.M.
 JACKSON COUNTY, OREGON
 FOR
 GARY AND LINDA HALL
 2391 TERRI DRIVE
 MEDFORD, OR. 97504

09-7
 Hall
 38-1W-01 TL262
 From Land 1.26 Ac
 To Land .56 Ac

Note: Point of Delivery - Irrigation pump site is situated 2985' South and 188' East from section corner.




Scale: 1"=200'
 Date: August 4, 2009



LEGEND

- Found Survey Monument
- Denotes Residence
- ══ Denotes Driveway
- ▨ Denotes No Change In Place Of Use Tax Lot 262 38 1W 01
- ▧ Denotes Change In Place Of Use Tax Lot 262, 38 1W 01 (From)
- ▩ Denotes Change In Place Of Use Tax Lot 262, 38 1W 01 (To)
- ▨ Denotes Place Of Use To Tax Lot 500, 37 1W 36 From Tax Lot 262, 38 1W 01

This map was prepared for the purpose of identifying the location of a water right only and is not intended to provide legal dimensions or location of property ownership.



HAROLD L. CENTER
 2604 David Lane
 Medford, OR. 97504
 Phone 541-535-6108
 Oregon Certificate No. 152
 Certificate Renewal Date: 12/31/2009

RECEIVED

NOV 12 2010

WATER RESOURCES DEPT
 SALEM, OREGON

T 11154

STATE OF OREGON
WATER RESOURCES DEPARTMENT
NOTICE OF DISTRICT PERMANENT TRANSFER
(ORS 540.580)

09-8

DISTRICT: TALENT IRRIGATION DISTRICT
ADDRESS: P.O. BOX 467
TALENT, OREGON 97540
PHONE: (541) 535-1529

1) **WATER RIGHT**

CERTIFICATE: 79212 & CERTIFICATE: 83727
PRIORITY: 5/23/1912, 8/20/1915, 7/31/1915, 9/6/1915 PRIORITY: 9/6/1915

WATER RIGHT LISTED UNDER NAME OF: 79212 in Talent Irrigation District's name; 83727 in U.S.B.R.'s name
IN CERTIFICATE

2) **APPLICANT**

NAME: FRANK R. AND JANICE L. HAVILAND
ADDRESS: 1002 TALENT AVE., TALENT, OR. 97540
ENCUMBERANCES: None

RECEIVED

NOV 12 2010

WATER RESOURCES DEPT
SALEM, OREGON

3) **TYPE OF CHANGE: PERMANENT CHANGE IN PLACE OF USE**

4) **LOCATION OF USE: AUTHORIZED POINT OF DIVERSION: On file with the Oregon Water Resources Department**
LOCATION OF AUTHORIZED PLACE OF USE

TOWNSHIP	RANGE	SECTION	¼, ¼ OF SECTION	TAX LOT	# OF ACRES IRRIGATED	OTHER USE	CERTIFICATE/SUPPLEMENTAL
38	1W	25	NWSW	2500	0.2	-	

5) **RECIPIENT**

NAME: MICHAEL C. AND LAURA M. MAHAN
ADDRESS: 4667 DARK HOLLOW RD. MEDFORD, OR. 97501

6) **LOCATION OF PROPOSED USE**

TOWNSHIP	RANGE	SECTION	¼, ¼ OF SECTION	TAX LOT	# OF ACRES IRRIGATED	OTHER USE	CERTIFICATE/SUPPLEMENTAL
38	2W	13	SWNW	1100	0.2	-	

7) **EXHIBITS**

A. A map showing the location of the present and proposed irrigated lands.

TALENT IRRIGATION DISTRICT hereby certifies that the applicant and recipient are the deed holders of subject properties; that our files are complete with a copy of the recorded documents; that the applicant's land has been irrigated within the last five years or the right appurtenant is not subject to forfeiture, and that applicant and recipient hereby authorize the transfer proposed herein.

NOTICE IS HEREBY GIVEN that this proposed change is subject to the approval of the Bureau of Reclamation and the Oregon Water Resources Department and that the Bureau of Reclamation and/or the Oregon Water Resources Department may reject the transfer or may require mitigation to avoid injury.

TALENT IRRIGATION DISTRICT, AND APPLICANT, HEREBY SWEARS THAT THE ABOVE NOTICE FOR TRANSFER OF WATER RIGHT AND THE STATEMENT'S MADE ARE TRUE AND CORRECT.

APPLICANT: Frank R. Haviland Janice L. Haviland DATE: 8-31-09
RECIPIENT: Michael C. Mahan Laura M. Mahan DATE: 08/31/09
FOR DISTRICT: Jim Pendleton DATE: 11-17-09
Jim Pendleton, Manager

T 11154

09-8

STATE OF OREGON
WATER RESOURCES DEPARTMENT
NOTICE OF DISTRICT PERMANENT TRANSFER
(ORS 540.580)

DISTRICT: TALENT IRRIGATION DISTRICT
ADDRESS: P.O. BOX 467
TALENT, OREGON 97540
PHONE: (541) 535-1529

1) **WATER RIGHT**

CERTIFICATE: 79212 & CERTIFICATE: 83727
PRIORITY: 5/23/1912, 8/20/1915, 7/31/1915, 9/6/1915 PRIORITY: 9/6/1915

WATER RIGHT LISTED UNDER NAME OF: 79212 in Talent Irrigation District's name; 83727 in U.S.B.R.'s name
IN CERTIFICATE

2) **APPLICANT**

NAME: VICTOR B. PACITTI
ADDRESS: 1404 LITHIA WAY, TALENT, OR. 97504
ENCUMBERANCES: None

3) **TYPE OF CHANGE: PERMANENT CHANGE IN PLACE OF USE**

4) **LOCATION OF USE: AUTHORIZED POINT OF DIVERSION:** On file with the Oregon Water Resources Department
LOCATION OF AUTHORIZED PLACE OF USE

TOWNSHIP	RANGE	SECTION	¼, ¼ OF SECTION	TAX LOT	# OF ACRES IRRIGATED	OTHER USE	CERTIFICATE/SUPPLEMENTAL
38	1W	25 DC	NE SW	103	0.2	-	

5) **RECIPIENT**

NAME: MICHAEL C. AND LAURA M. MAHAN
ADDRESS: 4607 DARK HOLLOW RD MEDFORD, OR. 97501

6) **LOCATION OF PROPOSED USE**

TOWNSHIP	RANGE	SECTION	¼, ¼ OF SECTION	TAX LOT	# OF ACRES IRRIGATED	OTHER USE	CERTIFICATE/SUPPLEMENTAL
38	2W	13	SW NW	1100	0.2	-	RECEIVED NOV 1 2 2010

7) **EXHIBITS**

A. A map showing the location of the present and proposed irrigated lands.

WATER RESOURCES DEPT
SALEM, OREGON

TALENT IRRIGATION DISTRICT hereby certifies that the applicant and recipient are the deed holders of subject properties; that our files are complete with a copy of the recorded documents; that the applicant's land has been irrigated within the last five years or the right appurtenant is not subject to forfeiture, and that applicant and recipient hereby authorize the transfer proposed herein.

NOTICE IS HEREBY GIVEN that this proposed change is subject to the approval of the Bureau of Reclamation and the Oregon Water Resources Department and that the Bureau of Reclamation and/or the Oregon Water Resources Department may reject the transfer or may require mitigation to avoid injury.

TALENT IRRIGATION DISTRICT, AND APPLICANT, HEREBY SWEARS THAT THE ABOVE NOTICE FOR TRANSFER OF WATER RIGHT AND THE STATEMENT'S MADE ARE TRUE AND CORRECT.

APPLICANT: Victor Pacitti DATE: 8/31/09

RECIPIENT: Michael C. Mahan Laura M Mahan DATE: 08/31/09

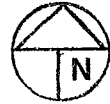
FOR DISTRICT: Jim Pendleton DATE: 11-17-09

Jim Pendleton, Manager

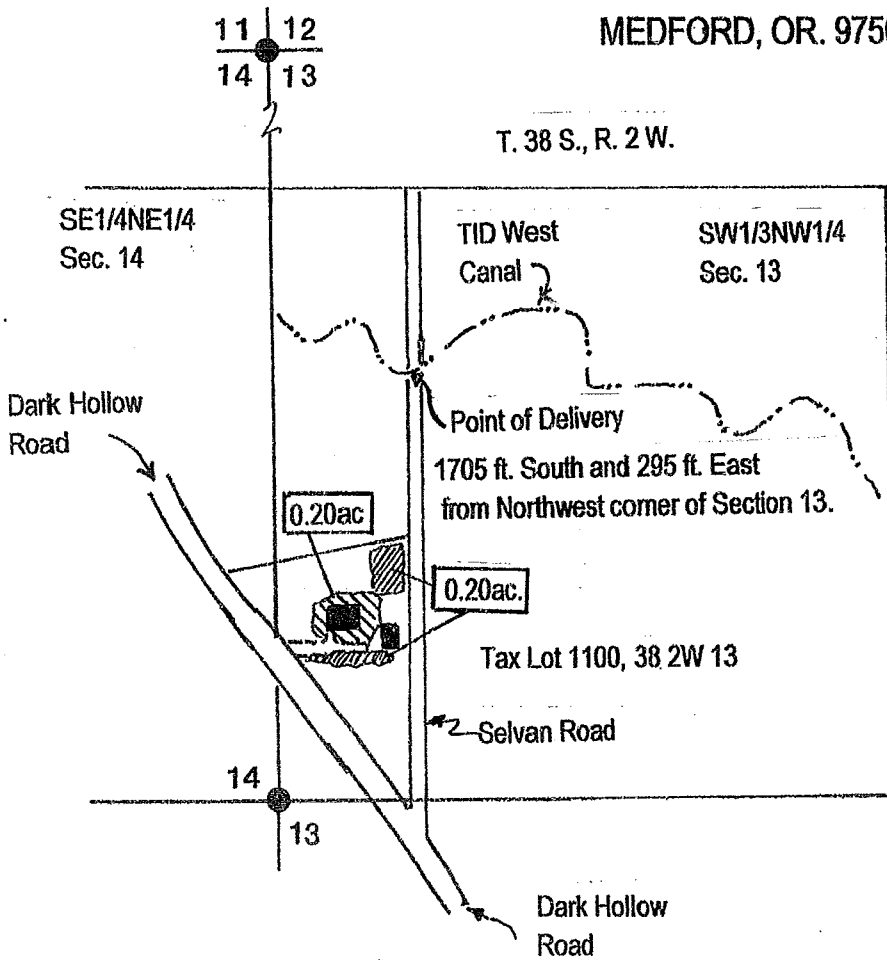
T 11154

MAP OF WATER RIGHT TRANSFER
 PLACE OF USE
 SW1/4NW1/4 SEC. 13, T.38S., R.2W.,W.M.
 TAX LOT 1100, MAP 38 2W 13
 JACKSON COUNTY, OREGON
 FOR
 MICHAEL C. AND LAURA M. MAHAN
 4607 DARK HOLLOW ROAD
 MEDFORD, OR. 97501





09-8
 "TO"
 38-2w-13 1100
 .40 AC
 Mahan




Scale: 1" = 400'
 Date: August 26, 2009



LEGEND

-  Denotes Place of Use "From" Tax Lot 2500, 38 1W 25CB "To" Tax Lot 1100, 38 2W 13
-  Denotes Place of Use "From" Tax Lot 103, 38 1W 25DC "To" Tax Lot 1100, 38 2W 13
-  Denotes Found survey Corner.
-  Denotes Building

This map was prepared for the purpose of identifying the location of a water right only and is not intended to provide legal dimensions or location of property ownership.



HAROLD L. CENTER
 2604 David Lane
 Medford, OR. 97504
 Phone 541-535-6108
 Oregon Certificate No. 152
 Certificate Renewal Date: 12/31/2009

RECEIVED

NOV 12 2010

WATER RESOURCES DEPT
 SALEM, OREGON

T 11154

MAP OF WATER RIGHT TRANSFER

09-8

PLACE OF USE

D.L.C. No. 70 (NW1/4SW1/4) SEC. 25, T.38S., R.1W., W.M.

TAX LOT 2500, MAP 38 1W 25 CB

JACKSON COUNTY, OREGON

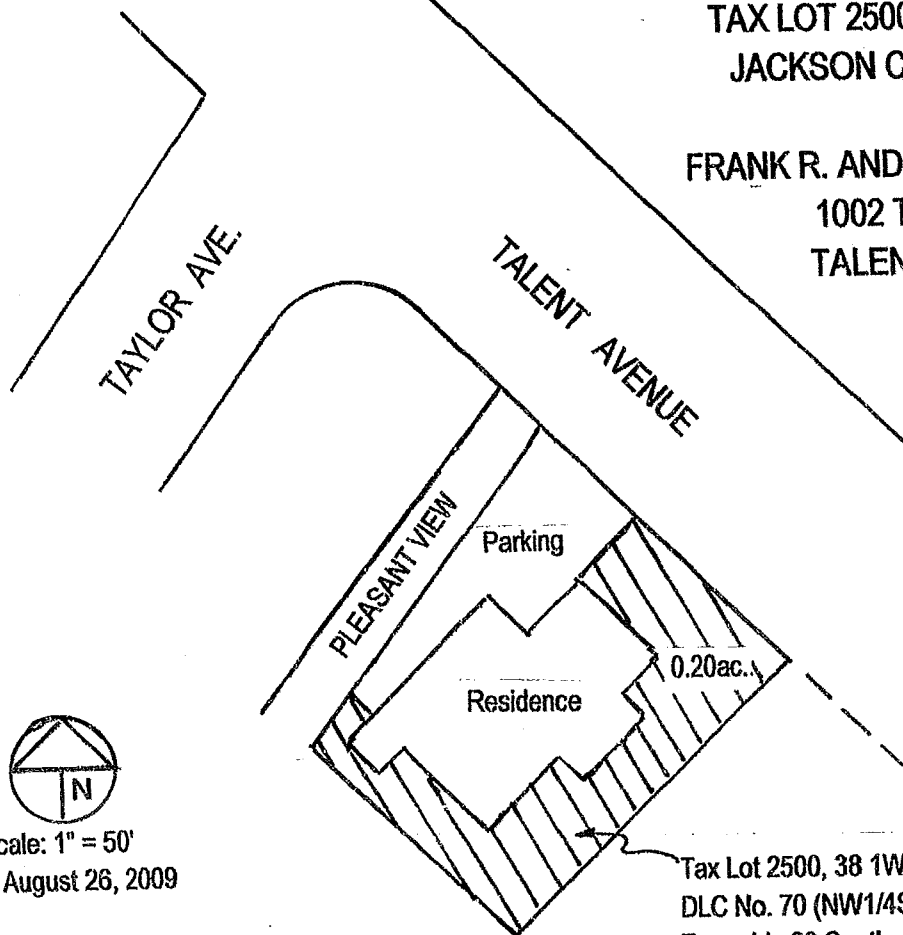
FOR

FRANK R. AND JANICE L. HAVILAND

1002 TALENT AVE.

TALENT, OR. 97540

"From"
38-1W-25 CB 2500
.20 AC.
Haviland



Scale: 1" = 50'


Date: August 26, 2009

LEGEND



Denotes Place of Use "From"
Tax Lot 2500, 38 1W 25CB
"To" Tax Lot 1100, 38 2W 13

Tax Lot 2500, 38 1W 25CB situated in
DLC No. 70 (NW1/4SW1/4) Section 25
Township 38 South, Range 1 West, W.M.



HAROLD L. CENTER
2604 David Lane
Medford, OR. 97504
Phone 541-535-6108
Oregon Certificate No. 152
Certificate Renewal Date: 12/31/2009

RECEIVED

NOV 12 2010

WATER RESOURCES DEPT
SALEM, OREGON

T 11154

This map was prepared for the purpose of
identifying the location of a water right only
and is not intended to provide legal dimen-
sions or location of property ownership.

MAP OF WATER RIGHT TRANSFER

PLACE OF USE

D.L.C. No. 73 (NE1/4SW1/4) SEC. 25, T.38S., R.1W.,W.M.

TAX LOT 103, MAP 38 1W 25 DC

JACKSON COUNTY, OREGON

FOR

VICTOR B. PACITTI

1404 LITHIA WAY

TALENT, OR. 97540

09-8

"From"

38-1w-25 DC 103

.20 Ac



Pacitti

Scale: 1" = 50'

Date: August 26, 2009

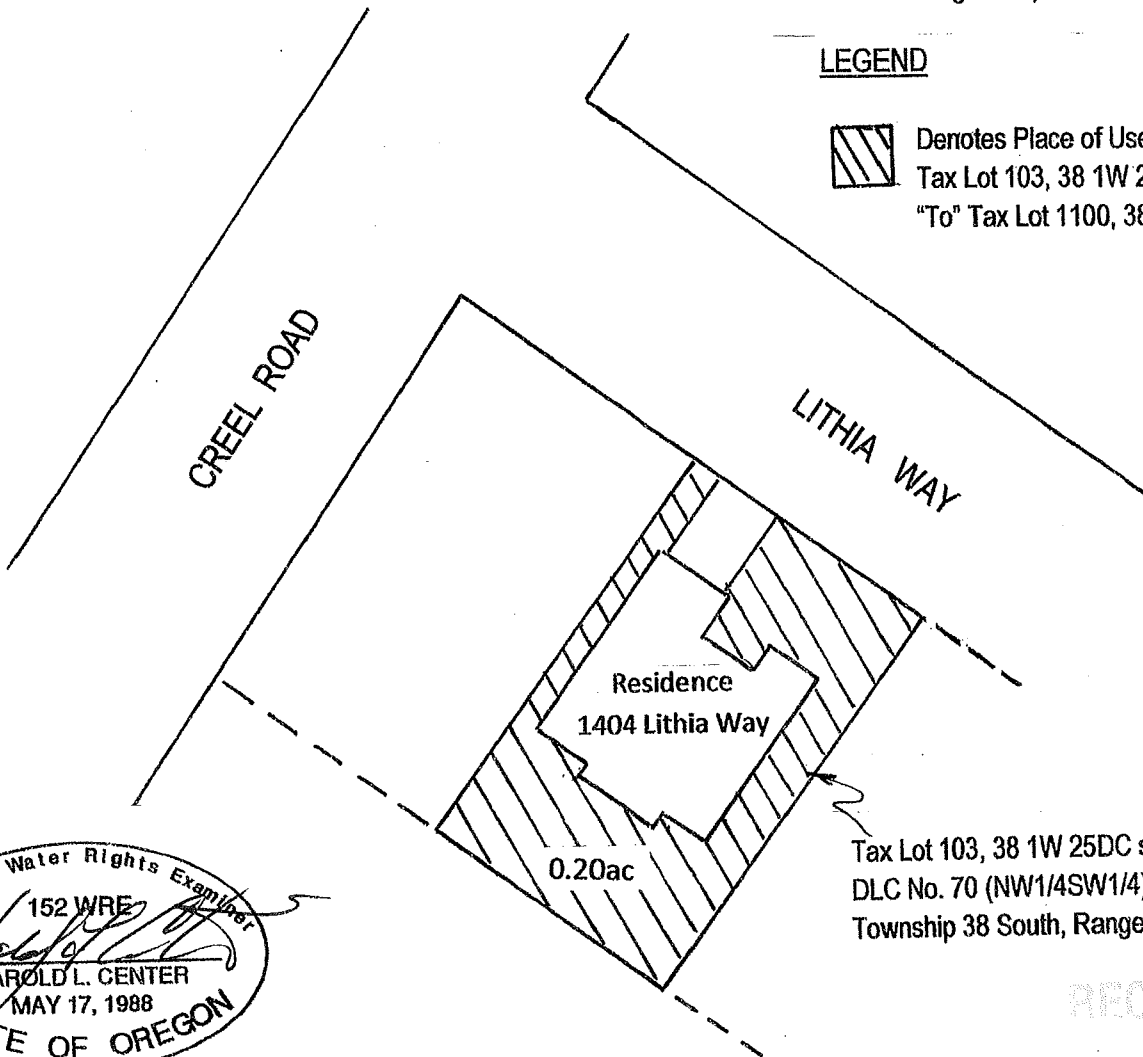
LEGEND




Denotes Place of Use "From"

Tax Lot 103, 38 1W 25DC

"To" Tax Lot 1100, 38 2W 13



Tax Lot 103, 38 1W 25DC situated in
DLC No. 70 (NW1/4SW1/4) Section 25
Township 38 South, Range 1 West, W.M.



RECEIVED

NOV 12 2010

WATER RESOURCES DEPT
SALEM, OREGON

HAROLD L. CENTER
2604 David Lane
Medford, OR. 97504
Phone 541-535-6108
Oregon Certificate No. 152
Certificate Renewal Date: 12/31/2009

This map was prepared for the purpose of
identifying the location of a water right only
and is not intended to provide legal dimen-
sions or location of property ownership.

T 11154

NOTICE OF DISTRICT PERMANENT TRANSFER
(ORS 540.580)

DISTRICT: TALENT IRRIGATION DISTRICT
 ADDRESS: P.O. BOX 467
 TALENT, OREGON 97540
 PHONE: (541) 535-1529

RECEIVED

SEP - 4 2009

TALENT
IRRIGATION DISTRICT

1) **WATER RIGHT**

CERTIFICATE: 79212 & CERTIFICATE: 83727
 PRIORITY: 5/23/1912, 8/20/1915, 7/31/1915, 9/6/1915 PRIORITY: 9/6/1915

09-9

WATER RIGHT LISTED UNDER NAME OF: 79212 in Talent Irrigation District's name; 83727 in U.S.B.R.'s name
 IN CERTIFICATE

2) **APPLICANT**

NAME: Louis Mahar
 ADDRESS: 1014 N. Riverside, Medford, OR 97501
 ENCUMBERANCES: No

3) **TYPE OF CHANGE:** PERMANENT CHANGE IN PLACE OF USE

4) **LOCATION OF USE:** AUTHORIZED POINT OF DIVERSION: On file with the Oregon Water Resources Department
 LOCATION OF AUTHORIZED PLACE OF USE

TOWNSHIP	RANGE	SECTION	¼, ¼ OF SECTION	TAX LOT	# OF ACRES IRRIGATED	OTHER USE	CERTIFICATE/SUPPLEMENTAL
37 S	1 W	27	SWSW	1605	0.4	IR	83727
37 S	1 W	27	SESW	1605	1.6	IR	83727

5) **RECIPIENT**

NAME: John Pratt and Shari Eaton
 ADDRESS: 6913 Dark Hollow Road, Medford, OR 97501

6) **LOCATION OF PROPOSED USE**

TOWNSHIP	RANGE	SECTION	¼, ¼ OF SECTION	TAX LOT	# OF ACRES IRRIGATED	OTHER USE	CERTIFICATE/SUPPLEMENTAL
38 S	1W	18	NWSE	1604	1.4	IR	83727
38 S	1W	18	SWSE	1604	0.3	IR	83727
38 S	1W	18	SESW	1604	0.3	IR	83727

7) **EXHIBITS**

A. A map showing the location of the present and proposed irrigated lands.

TALENT IRRIGATION DISTRICT hereby certifies that the applicant and recipient are the deed holders of subject properties; that our files are complete with a copy of the recorded documents; that the applicant's land has been irrigated within the last five years or the right appurtenant is not subject to forfeiture, and that applicant and recipient hereby authorize the transfer proposed herein.

NOTICE IS HEREBY GIVEN that this proposed change is subject to the approval of the Bureau of Reclamation and the Oregon Water Resources Department and that the Bureau of Reclamation and/or the Oregon Water Resources Department may reject the transfer or may require mitigation to avoid injury.

TALENT IRRIGATION DISTRICT, AND APPLICANT, HEREBY SWEARS THAT THE ABOVE NOTICE FOR TRANSFER OF WATER RIGHT AND THE STATEMENT'S MADE ARE TRUE AND CORRECT.

APPLICANT:

Louis Mahar

DATE:

6/16/09

RECIPIENT:

John Pratt

DATE:

9-4-09

RECIPIENT:

Shari Eaton

DATE:

9-2-09

FOR DISTRICT:

T 11154 4

DATE:

11-17-09

Dated 6/2/09

09-9
"TO"
38-1W-18
1604
2.00 AC.
Pratt

Water Right Transfer
T 38 S, R 1 W, Sec 18 W.M.
Tax lot 381W18-1604
John Pratt and Shari Eaton

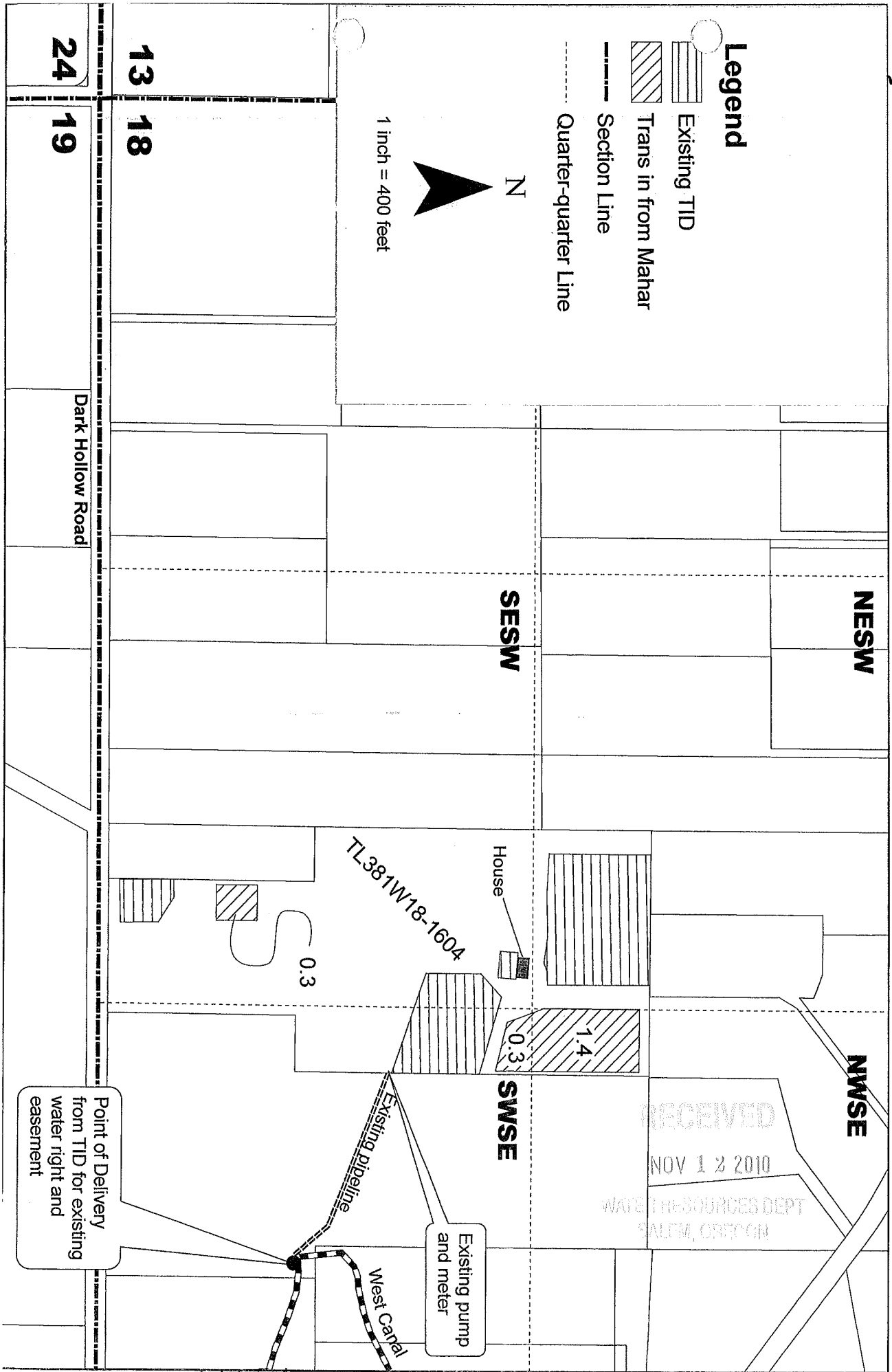
RECEIVED
NOV 1 2 2010
WATER RESOURCES DEPT
SALEM, OREGON

Legend

- Existing TID
- Trans in from Mahar
- Section Line
- Quarter-quarter Line



1 inch = 400 feet



24 19

13 18

Dark Hollow Road

Point of Delivery
from TID for existing
water right and
easement

Existing pump
and meter

Existing pipeline

West Canal

House

TL381W18-1604

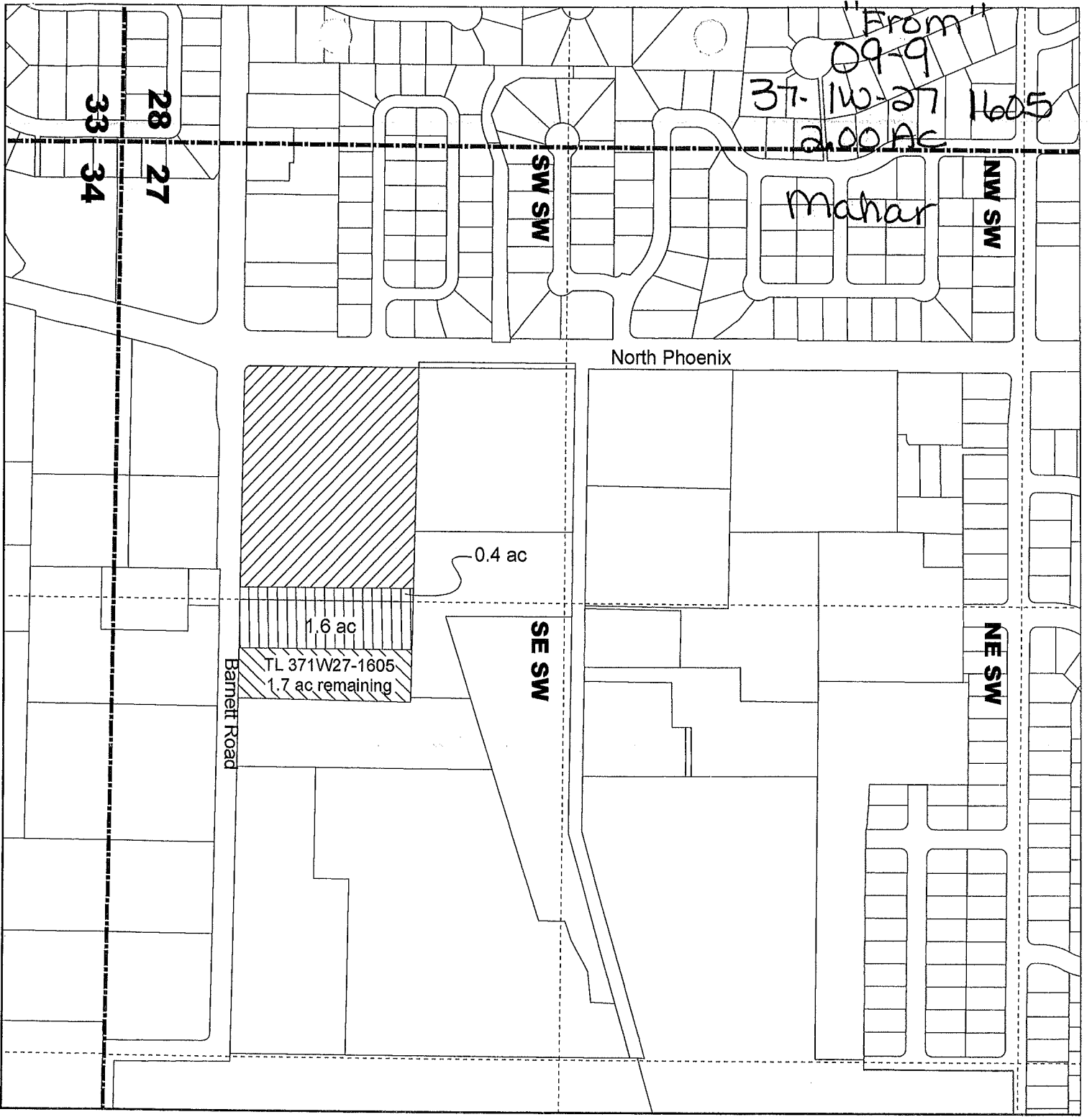
SESSW

NESW

SWSE

NWSE

T 111154








Water Right Transfer


From
 Louis F. Mahar
 T37S, R1W, S 27, W.M.
 TL 371W27-1605
To

John Pratt
Shari Eaton

RECEIVED
 NOV 12 2010
 WATER RIGHTS DIVISION DEPT
 SALEM, OREGON

Legend

-  Water right to be removed
-  Previous transfer
-  Water right remaining
-  Section Line
-  Quarter-quarter Line



T 11154

STATE OF OREGON
 WATER RESOURCES DEPARTMENT
NOTICE OF DISTRICT PERMANENT TRANSFER
 (ORS 540.580)

09-10

DISTRICT: TALENT IRRIGATION DISTRICT
 ADDRESS: P.O. BOX 467
 TALENT, OREGON 97540
 PHONE: (541) 535-1529

1) **WATER RIGHT**

CERTIFICATE: 79212 & CERTIFICATE: 83727
 PRIORITY: 5/23/1912, 8/20/1915, 7/31/1915, 9/6/1915 PRIORITY: 9/6/1915

WATER RIGHT LISTED UNDER NAME OF: 79212 in Talent Irrigation District's name; 83727 in U.S.B.R.'s name
 IN CERTIFICATE

2) **APPLICANT**

NAME: TERESA MC CANTS
 ADDRESS: 1281 CARPENTER HILL ROAD - MEDFORD, OR. 97501
 ENCUMBERANCES: None

3) **TYPE OF CHANGE: PERMANENT CHANGE IN PLACE OF USE**

4) **LOCATION OF USE: AUTHORIZED POINT OF DIVERSION: On file with the Oregon Water Resources Department**
LOCATION OF AUTHORIZED PLACE OF USE

TOWNSHIP	RANGE	SECTION	¼, ¼ OF SECTION	TAX LOT	# OF ACRES IRRIGATED	OTHER USE	CERTIFICATE/SUPPLEMENTAL
385	1W	7	NE SW	503	1.20		

5) **RECIPIENT**

NAME: JENNIFER W. LIEBER
 ADDRESS: 6350 HIGHWAY 66 - ASHLAND, OR. 97520

6) **LOCATION OF PROPOSED USE**

TOWNSHIP	RANGE	SECTION	¼, ¼ OF SECTION	TAX LOT	# OF ACRES IRRIGATED	OTHER USE	CERTIFICATE/SUPPLEMENTAL
395	2E	31	NE NE	410	1.20		

7) **EXHIBITS**

A. A map showing the location of the present and proposed irrigated lands.

TALENT IRRIGATION DISTRICT hereby certifies that the applicant and recipient are the deed holders of subject properties; that our files are complete with a copy of the recorded documents; that the applicant's land has been irrigated within the last five years or the right appurtenant is not subject to forfeiture, and that applicant and recipient hereby authorize the transfer proposed herein.

NOTICE IS HEREBY GIVEN that this proposed change is subject to the approval of the Bureau of Reclamation and the Oregon Water Resources Department and that the Bureau of Reclamation and/or the Oregon Water Resources Department may reject the transfer or may require mitigation to avoid injury.

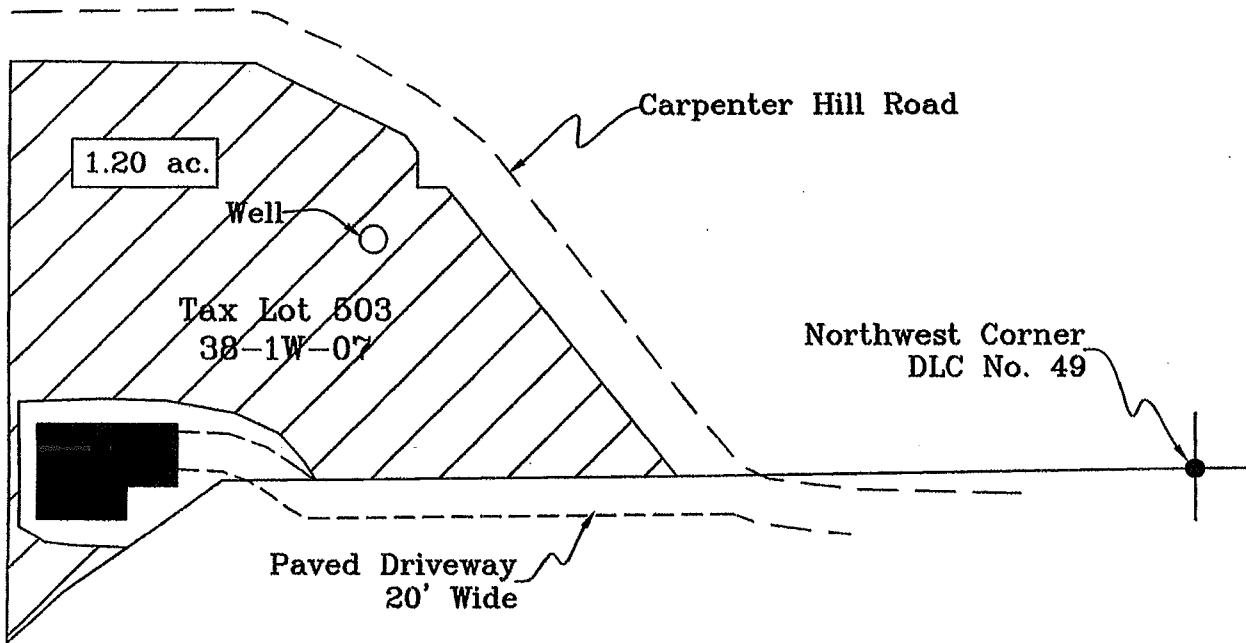
TALENT IRRIGATION DISTRICT, AND APPLICANT, HEREBY SWEARS THAT THE ABOVE NOTICE FOR TRANSFER OF WATER RIGHT AND THE STATEMENTS MADE ARE TRUE AND CORRECT.

APPLICANT: [Signature] DATE: 9/29/09
 RECIPIENT: [Signature] DATE: 9/29/09
 FOR DISTRICT: [Signature] DATE: 11-17-09
 Jim Pendleton, Manager

RECEIVED
 NOV 12 2010
 WATER RESOURCES DEPT
 SALEM, OREGON

MAP OF WATER RIGHT TRANSFER
 PLACE OF USE
 SW 1/4, SECTION 7, T.38S., R.1W., W.M.
 JACKSON COUNTY, OREGON
 TAX LOT 503, MAP NO. 38-1W-07
 FOR
 TERESA McCANTS
 1281 CARPERNTER HILL ROAD
 MEDFORD, OR 97501

09-10
 "From"
 38-1W-07 503
 1.20Ac
 McCants



This map was prepared for the purpose of identifying the location of a water right only and is not intended to provide legal dimensions or location of property ownership.

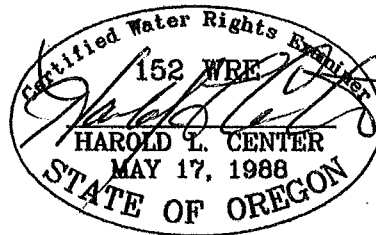


Scale: 1"=100'

Date: September 10, 2009

LEGEND

- Denotes Found Corner
- Denotes Building or Structure
- ==== Denotes Driveway
- ▨ Denotes Transfer From Tax Lot 503, 38-1W-07 To Tax Lot 410, 39-2E-31



RECEIVED

NOV 12 2010

WATER RESOURCES DEPT
 SALEM, OREGON

HAROLD L. CENTER
 2604 David Lane
 Medford, OR. 97504
 Phone 541-535-6108
 Oregon Certificate No. 152
 Cert. Renewal Date: 12/31/2009

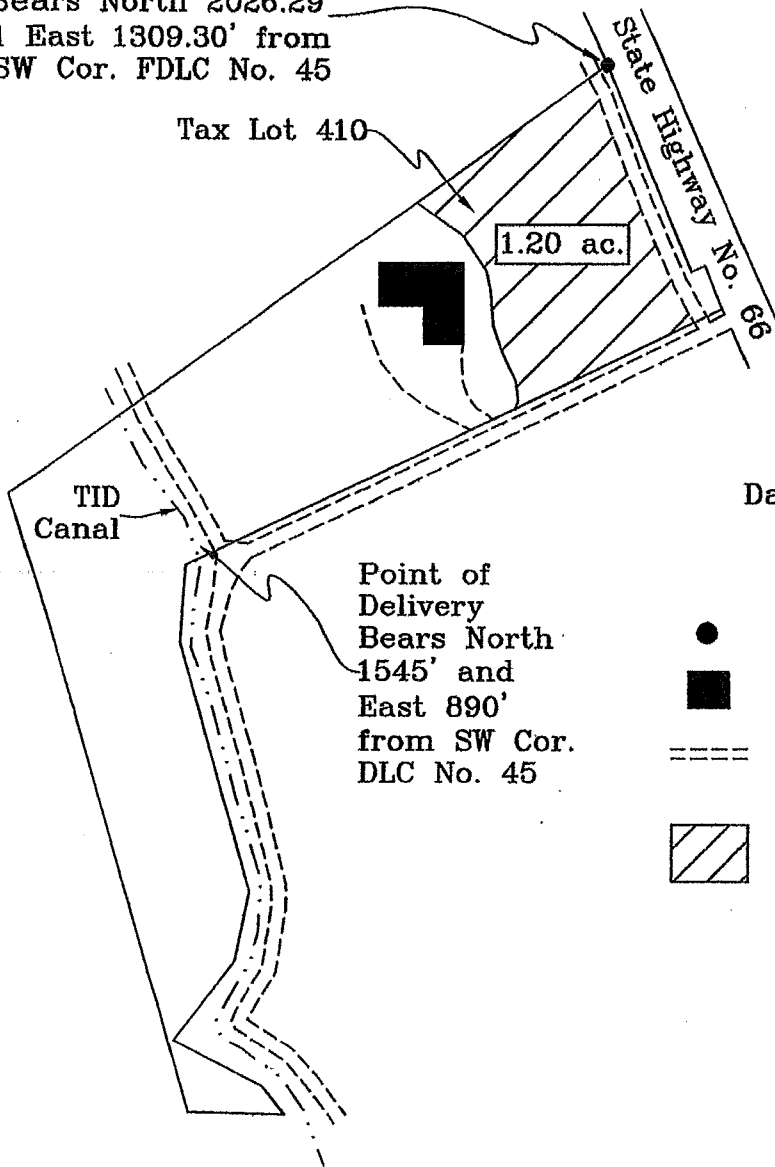
T 11154

MAP OF WATER RIGHT TRANSFER
 PLACE OF USE
 NW 1/4, SECTION 31, T.39S., R.2E., W.M.
 JACKSON COUNTY, OREGON
 TAX LOT 410, MAP NO. 39-2E-31
 FOR

JENNIFER W. LIEBER
 6350 HIGHWAY 66
 ASHLAND, OR 97520

09-10
 "TO"
 39-2E-31 410
 1.20 ac.
 Lieber

Fd. 5/8" Dia. I.P.
 Bears North 2026.29'
 and East 1309.30' from
 SW Cor. FDLC No. 45

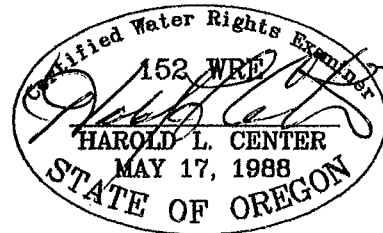


Scale: 1"=200'

Date: September 17, 2009

LEGEND

- Denotes Found Corner
- Denotes Building or Structure
- ==== Denotes Driveway
- ▨ Denotes Place of Use
To Tax Lot 410, 39-2E-31
From Tax Lot 503, 38-1W-07



RECEIVED

NOV 1 2 2010

This map was prepared for the purpose of identifying the location of a water right only and is not intended to provide legal dimensions or location of property ownership.

HAROLD L. CENTER
 2604 David Lane
 Medford, OR. 97504
 Phone 541-535-6108
 Oregon Certificate No. 152
 Cert. Renewal Date: 12/31/2009

WATER RIGHTS DEPT
 SALEM, OREGON

1 11154