

State of Oregon
 WATER RESOURCES DEPARTMENT
DISTRICT PETITION FOR PERMANENT TRANSFER
(ORS 540.580)
 PETITION YEAR AND NUMBER P-2010-003

DISTRICT CENTRAL OREGON IRRIGATION DISTRICT
 ADDRESS 1055 SW Lake Ct.
REDMOND, OR 97756 PHONE 541-548-6047 (fax 541-548-0243)

1. WATER RIGHT

1958 Deschutes Consolidated Decree- Deschutes River
 Certificate # 83571 & 76714 – Rate: 1 cfs = 32.40 acres
 Priority date: October 31, 1900 and December 2, 1907
 Source: Deschutes River & Crane Prairie Reservoir

2. TYPE OF CHANGE: PERMANENT CHANGE IN PLACE OF USE

3. LOCATION OF AUTHORIZED PLACE OF USE: (PRESENT USER)

No	Name	Legal Description Township South, Range East, W.M.	Tax Lot #	Acres	Use	District Notice #
		SEE TABLE 1				
		Total "OFF" acres		5.95		

4. LOCATION OF PROPOSED PLACE OF USE: (PROPOSED USER)

No	Name	Legal Description Township South, Range East, W.M.	Tax Lot #	Acres	Use	District Notice #
		SEE TABLE 2				
		Total "ON" acres		5.95		

RECEIVED
 DEC 20 2010


WATER RESOURCES DEPT
 SALEM OREGON

5 ITEMS ATTACHED:

1. MAPS REPRESENTING "OFF" LANDS AND PROPOSED "ON" LANDS.
2. DISTRICT BOUNDARIES
 Description & map already on file with OWRD's office in Salem and Bend.
3. FEES: \$ 1300.00 IS ATTACHED TO THIS PETITION FOR FILING AND RECORDING


A notarized statement from all landowners affected in this petition is on file in the District's office authorizing the changes.

The District (PETITIONER) hereby certifies that the maps and petition are accurate to the best of our knowledge and that the water rights referenced in this application have either been used within the last 5 years, or are not subject to forfeiture.


 Steven Johnson Secretary Manager

Date 17 Dec. 2010

T 11168



Oregon Water Resources Department
 721 Summer Street NE, Suite A
 Salem, OR 97301-1271

**OAR Chapter 690, Division 385
 District Permanent Transfer Application
 Place of Use**

District: CENTRAL OREGON IRRIGATION DISTRICT

Contact Person: Leslie Clark Phone: (503) 548-6047

Mailing Address: 1055 S.W. LAKE CO *Confiscation* ;
Transfer

I. Pursuant to ORS 540.572 and OAR C district proposes to
 change the place of use for the follow

PERMIT NUMBER	CERTIFICATE NUMBER	PRIORITY DATE	PRIMARY (P) or SUPP (S)
	83571	October 31, 1900 and December 2, 1907	PRIMARY
	76714	February 28, 1913	SUPPLEMENTAL

II. The point(s) of diversion for the water rights proposed for transfer are as follows:

POINT(S) OF DIVERSION / APPROPRIATION		
POD#	SOURCE	LOCATION - LEGAL DESCRIPTION
1	Desch River	SW ¼ NE ¼ SEC. 13, T. 18 S., R. 11 E., W.M.; 1520' S. & 1535' W. FROM THE NE CORNER OF SEC. 13
11	Desch River	SE ¼ NE ¼ SEC. 29, T. 17 S., R. 12 E., W.M.; 850' N. AND 630' W. FROM THE E ¼ CORNER OF SEC. 29

III. The district proposes to change the place of use from the authorized location listed in Table 1 to the location listed in Table 2.

T 11168

RECEIVED
 DEC 20 2010
 WATER RESOURCES DEPT
 SALEM, OREGON



District Permanent Water Right Transfer Application

Supplemental Form A

DESCRIPTION OF PROPOSED CHANGE(S) TO A WATER RIGHT

List only one water right per page. A separate Supplemental Form A must be completed for each certificate, permit, decree, or other right involved in the proposed transfer.

Attach additional copies of Supplemental Form A as needed to describe other certificates, permits, decrees or other rights involved in this transfer.

1. CURRENT WATER RIGHT INFORMATION

Water Right Subject to Transfer (check and complete one of the following):

<input checked="" type="checkbox"/> Certificated Right	83571	
	Certificate Number	
<input type="checkbox"/> Adjudicated, Non-certificated Right	_____	Page Number
	Name of Decree	
<input type="checkbox"/> Permit for which Proof has been Approved	-	Date Claim of Beneficial Use Submitted
	Permit Number	
<input type="checkbox"/> Transferred Right for which Proof has been Filed	-	Date Claim of Beneficial Use Submitted
	Previous Transfer Number	
<input type="checkbox"/> Permit for Supplemental Irrigation	-	
	Permit Number	

- Name on Permit, Certificate, or Decree: CENTRAL OREGON IRRIGATION DISTRICT
- Priority Date(s): OCTOBER 31, 1900 & DECEMBER 2, 1907

*If there are **multiple Priority Dates** identified on the water right, any information provided in Supplemental Form A of this application must identify which priority date is associated with each of the authorized points of diversion or appropriation and places of use.*

Source(s) of Water to be Affected by Transfer: DESCHUTES

Tributary to: COLUMBIA RIVER

- Are there **Other Water Rights**, Permits or Ground Water Registrations associated with this land?
 Yes No

If "Yes", what are the Permit, Registration or Certificate Numbers? 76714

Any "layered" water use or a right that is supplemental to a primary right proposed for transfer must be included in the transfer or be cancelled.

RECEIVED

DEC 20 2010

WATER RESOURCES DEPT
SALEM, OREGON

T 11168

■ Certificate Number or other identifying number: 83571

The following information must be provided only for those points of diversion or appropriation that are involved in the transfer.

If a point of diversion or appropriation is not numbered on the decree or water right certificate or permit, assign it a unique number in the following table (e.g. POD #1 or POA(well) #1). Use the number to refer to the point of diversion or appropriation serving the place of use described in Tables I and II. Note: Permanent district transfers do not allow for a change in point of diversion or appropriation to serve the proposed place of use.

Government lot and donation land claim numbers must be included in the table below only if the information is reflected on the existing water right.

Location of Existing Authorized Point(s) of Diversion (POD) or Appropriation (POA):
(i.e., the allowed point(s) of diversion or appropriation listed on the water right for the "FROM" or "OFF" lands)

POD# or POA#	TWP	RNG	SEC	QQ	DLC	GOV'T LOT	AUTHORIZED POINT(S) OF DIVERSION (POD) or APPROPRIATION (POA)	MEASURED DISTANCES
1	18 S	11 E	13	SW NE			1520 FEET SOUTH AND 1535 FEET WEST FROM NE CORNER OF SECTION 13	
11	17 S	12 E	29	SE NE			850 FEET NORTH AND 850 FEET NORTH AND 630 FEET WEST FROM E 1/4 CORNER OF SECTION 29	

RECEIVED
 DEC 20 2010

WATER RESOURCES DEPT
 SALEM, OREGON

1 11168



District Permanent Water Right Transfer Application

Supplemental Form A

DESCRIPTION OF PROPOSED CHANGE(S) TO A WATER RIGHT

List only one water right per page. *A **separate Supplemental Form A** must be completed for **each** certificate, permit, decree, or other right involved in the proposed transfer.*

Attach additional copies of Supplemental Form A as needed to describe other certificates, permits, decrees or other rights involved in this transfer.

1. CURRENT WATER RIGHT INFORMATION

Water Right Subject to Transfer (*check and complete one of the following*):

<input checked="" type="checkbox"/> Certificated Right	76714	
	Certificate Number	
<input type="checkbox"/> Adjudicated, Non-certificated Right	_____	Page Number
	Name of Decree	
<input type="checkbox"/> Permit for which Proof has been Approved	-	Date Claim of Beneficial Use Submitted
	Permit Number	
<input type="checkbox"/> Transferred Right for which Proof has been Filed	-	Date Claim of Beneficial Use Submitted
	Previous Transfer Number	
<input type="checkbox"/> Permit for Supplemental Irrigation	-	
	Permit Number	

▪ Name on Permit, Certificate, or Decree: CENTRAL OREGON IRRIGATION DISTRICT

▪ Priority Date(s): FEBRUARY 28, 1913

*If there are **multiple Priority Dates** identified on the water right, any information provided in Supplemental Form A of this application must identify which priority date is associated with each of the authorized points of diversion or appropriation and places of use.*

Source(s) of Water to be Affected by Transfer: CRANE PRAIRIE RESERVOIR

Tributary to: DESCHUTES RIVER

▪ Are there **Other Water Rights**, Permits or Ground Water Registrations associated with this land?

Yes No


If "Yes", what are the Permit, Registration or Certificate Numbers? 83571

Any "layered" water use or a right that is supplemental to a primary right proposed for transfer must be included in the transfer or be cancelled.

RECEIVED

- IV. Enclosed is a map for each proposed change in place of use meeting the standards of OAR Chapter 690, Division 385.
- V. The water right proposed for transfer is a water right subject to transfer and has not been forfeited for nonuse under ORS 540.610.
- VI. Enclosed:
- Copy of the notice required under OAR 690-385-5100 mailed by the District
 - Copy of any objections to the proposed transfer under OAR 690-385-5100
 - Copy of findings, determinations and conclusions resulting from any hearing per OARD 690-385-5100
- VII. Enclosed is the application fee in the amount of: \$1,300.00

I certify that the information contained in this district permanent transfer application is true and accurate.



Steven C. Johnson
Secretary-Manager for Central Oregon Irrigation District

15 Dec. 2010
Date

T 11168