


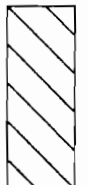

FINAL PROOF MAP
 SECTION 33, T. 38 S., R. 3 W. &
 SECTION 4, T. 39 S., R. 3 W., W.M.
 JACKSON COUNTY, OREGON


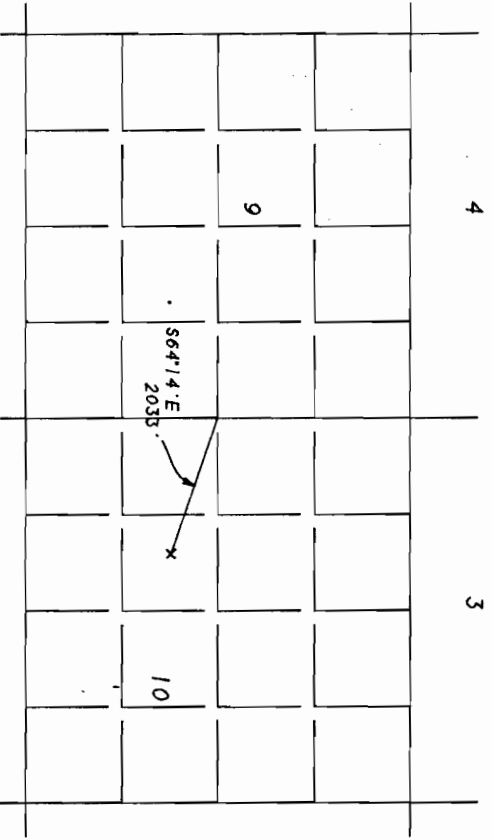
APPLICATION NO. T-7714
 IN THE NAME OF

ROBERT C. NICCOLLS & MARY RUTH NICCOLLS
 P.O. BOX 1269
 JACKSONVILLE, OR 97530
 PH: 899-7164

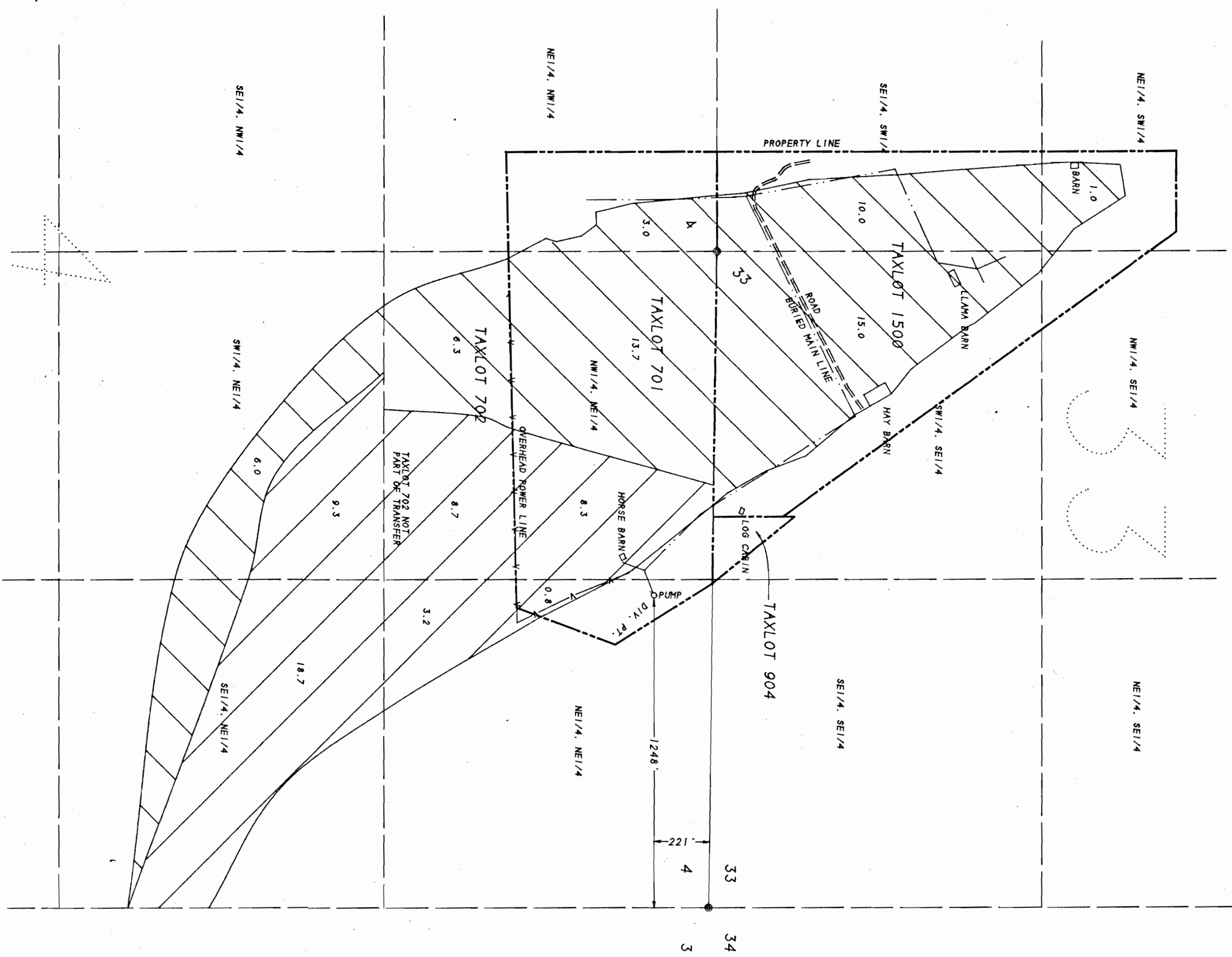
BY: L.J. FRIAR & ASSOCIATES P.C.
 CONSULTING LAND SURVEYORS
 816 WEST EIGHTH STREET
 MEDFORD, OR 97501
 PH: 772-2782



-  AREA UNDER OLD CERT. * 16254
-  AREA UNDER OLD CERT. * 32899



THE PREPARATION OF THIS MAP WAS FOR THE PURPOSE OF IDENTIFYING THE WATER RIGHTS AND PROVIDING THE OCCASION OF PROVIDE DIMENSION OR OCCASION OF PROPERTY OWNERSHIP LINES.



383W33 TL S. 904 & 1500
 393W04 TL 701

T 7714