

9950


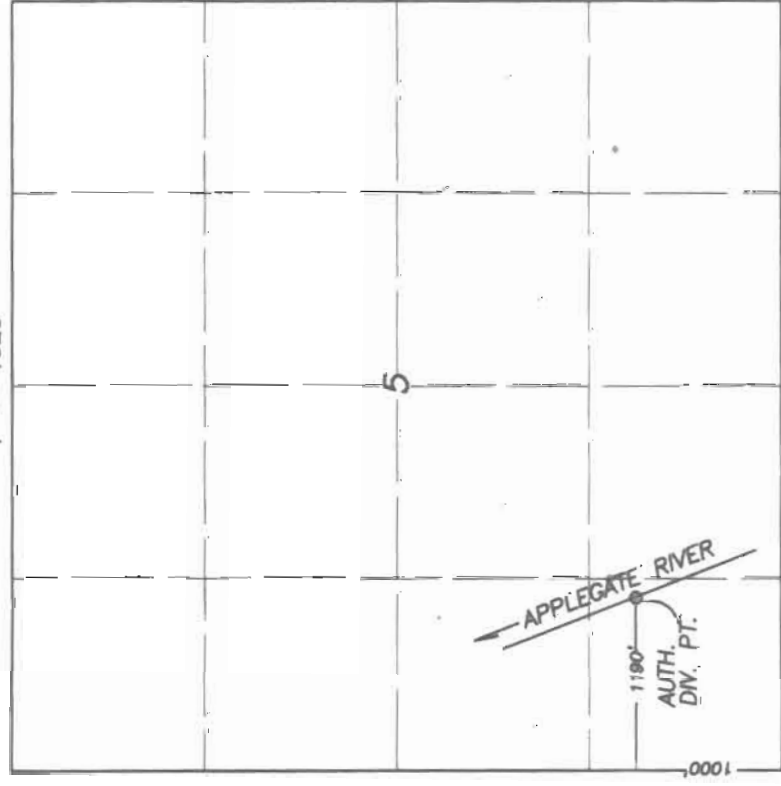
FINAL PROOF MAP
SECTION 33, T.39S., R.3W., W.M.
JACKSON COUNTY, OREGON
T-6902
SCALE: 1"=200'






IN THE NAME OF:
CATHERINE RODGERS
495 LA CANADA COURT
MORGAN HILL, CA 95037
PH: (541) 890-5190 (MESSAGE)

SURVEY BY:
L.J. FRIAR & ASSOCIATES P.C.
CONSULTING LAND SURVEYORS
P.O. BOX 1947, 97535
PHOENIX, OR
PHONE: 541-772-2782

DATE: SEPTEMBER 29, 2010

AUTHORIZED DIVERSION POINT
T.40S., R.3W., W.M.
1" = 1500'



-  = IRRIG. PER T-6902 UNDER THIS TRANSFER.
 -  = REMAINDER OF EXISTING WATER RIGHT NOT UNDER THIS TRANSFER.
 -  = REMAINDER OF WATER RIGHT NOT UNDER THIS TRANSFER & IRRIGATION UNDER CERT. #32829.
 -  = IRRIGATION UNDER CERT. #32829.
 -  = IRRIGATION UNDER T-5722.
- THE PREPARATION OF THIS MAP WAS FOR THE PURPOSE OF IDENTIFYING THE WATER RIGHT ONLY & HAS NO INTENT TO AFFECT THE BOUNDARIES OR PROPERTY OWNERSHIP LINES.



COBU MAP # 0566

393W33 TL318