

**WATER RIGHT**

Certificate PRIMARY  
 Certificate SUPP  
 77288

PRIORITY DATE  
 9/15/1904

**AUTHORIZED PLACE OF USE**  
**LEGAL DESCRIPTION**  
 Farmers Irrigation District  
 1985 Country Club Road  
 Hood River Oregon 97031

USE POD# TWP RNG SEC  
 IRR 33088 2N 10E 4

QQ TAXLOT USER NAME acre Change New DINN  
 NE/NW 1700 Lahti 35.90 7.00 28.90 6739

TOTAL ACRES OFF 7.00

**WATER RIGHT**

Certificate PRIMARY  
 Certificate SUPP  
 77288

PRIORITY DATE  
 9/15/1904

**AUTHORIZED PLACE OF USE**  
**LEGAL DESCRIPTION**  
 Farmers Irrigation District  
 1985 Country Club Road  
 Hood River Oregon 97031

USE POD# TWP RNG SEC  
 IRR 33088 2N 10E 4

QQ TAXLOT USER NAME acre Change New DINN  
 NW/NW 1900 Lahti 3.20 7.00 10.20 6739

TOTAL ACRES ON 7.00

**RECEIVED**

JAN 25 2011

WATER RESOURCES DEPT  
 SALEM, OREGON

1 11189

# 2010 Farmers Irrigation District Transfer Map



## Application for Permanent District Transfer Supplemental: Certificate 77288 (previously 74303)

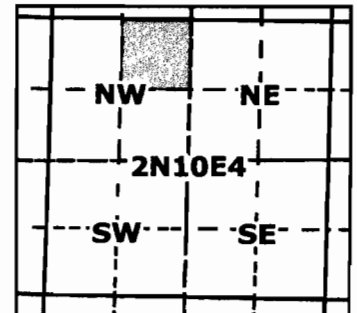
- Point of Diversion
- ~ Canals
- Transfer ON
- Transfer OFF
- Water Right

WATER RESOURCES DEPT  
 SALEM, OREGON

JAN 25 2011

**RECEIVED**

For:  
 Jeffrey & Naydine Lahti  
 Taxlot 1700- 7 Acres OFF  
 Total Proposed Water Right  
 in Taxlot 1700- 28.9 Acres  
 in 2N10E4NENW



1 inch = 400 feet

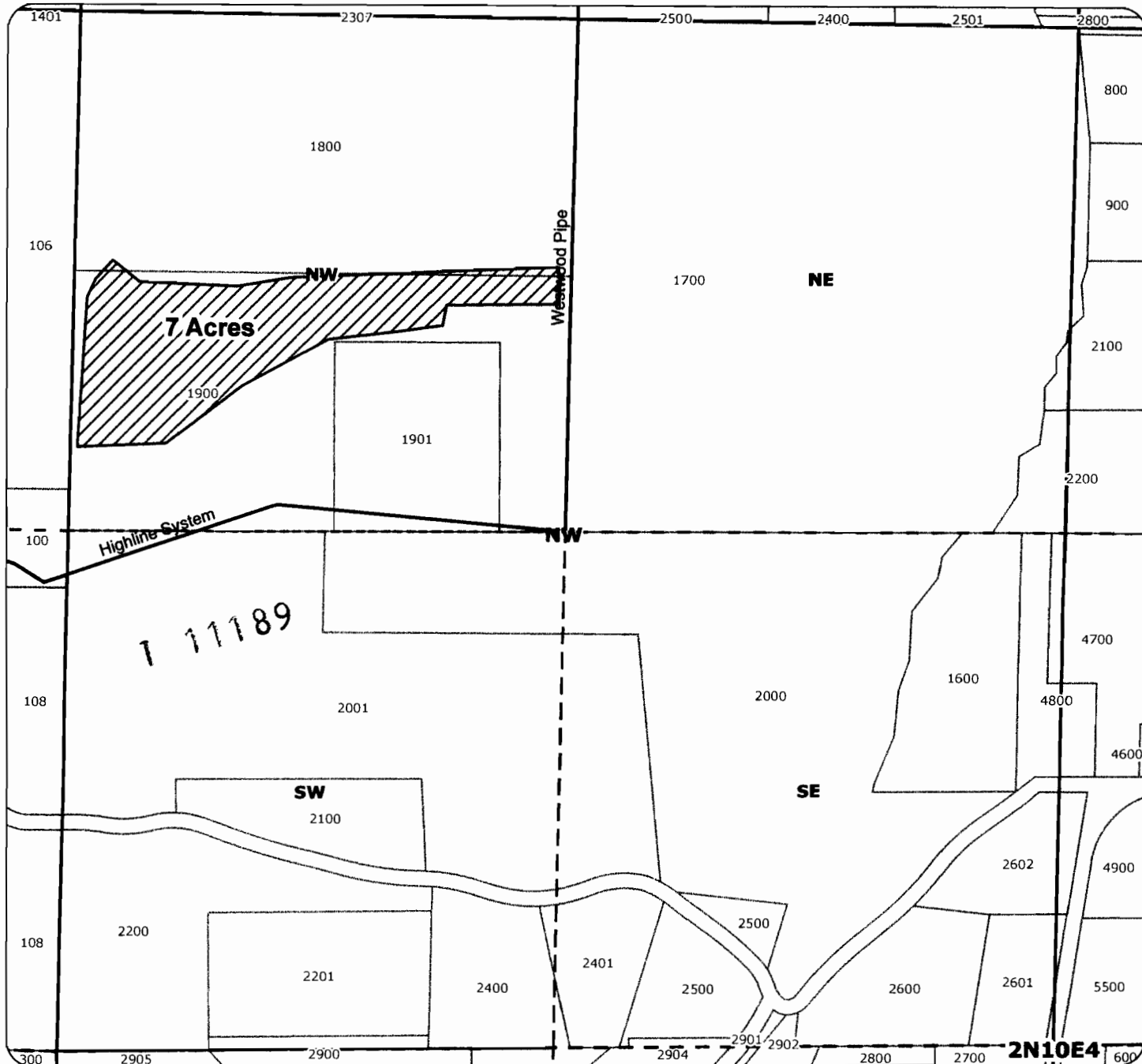


**Geo-Spatial Solutions, Inc.**

[www.geospatialolutions.com](http://www.geospatialolutions.com)

Date Created: December 2010

# 2010 Farmers Irrigation District Transfer Map



## Application for Permanent District Transfer Supplemental: Certificate 77288 (previously 74303)

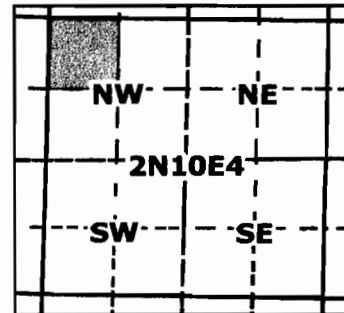
- Point of Diversion
- ~ Canals
- Transfer ON
- Transfer OFF
- Water Right

WATER RESOURCES DEPT  
SALEM, OREGON

JAN 25 2011

**RECEIVED**

For:  
Hazel Bowe (formerly Lahti)  
Taxlot 1900- 7 Acres ON  
Total Proposed Water Right  
in Taxlot 1900- 10.2 Acres  
in 2N10E4NWNW



1 inch = 400 feet

**GSS**  
Geo-Spatial Solutions, Inc.  
[www.geospatialsolutions.com](http://www.geospatialsolutions.com)

Date Created: December 2010

TRFR#	LEGAL DESCRIPTION	CT	OLDACRE	NEWACRE	CHANGE	DATE	DOCUMENT	OWNER NAME
6739	2N-10-04-NE/NW-1700	S 00.I	35.90	28.90	-7.00	08/02/2010	LAHTI	Lahti, Jeffre
y A. & Naydine		<del>77288</del>						
	2N-10-04-NW/NW-1900	S 00.I	3.20	10.20	+7.00	08/02/2010	LAHTI	Lahti, Jeffre
y A. & Naydine		<del>77288</del>						

Verbally Authorized by Jeff Lahti  
8-2-10 Here in the office,

*Bill Crook*  
To Match primaries

1 11189

RECEIVED  
JAN 25 2011  
WATER RESOURCES DEPT  
SALEM, OREGON