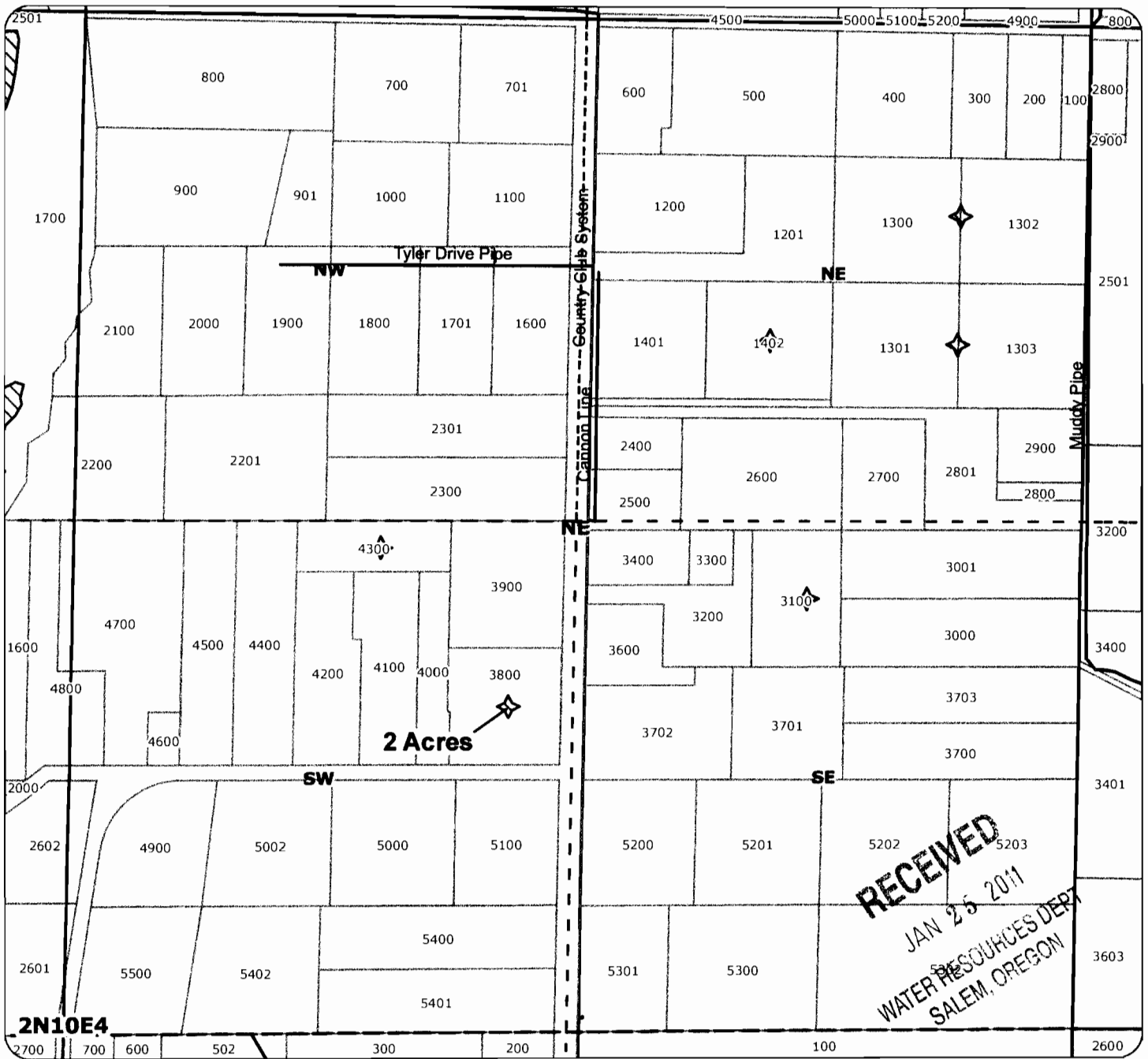




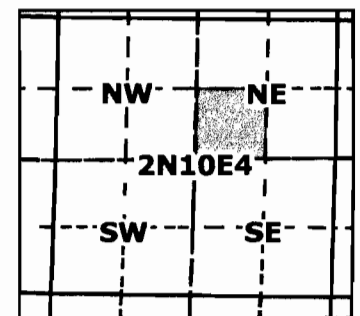
# 2010 Farmers Irrigation District Transfer Map



## Application for Permanent District Transfer Primary: Certificate 76230

- Point of Diversion
  - ~ Canals
  - ▨ Transfer ON
  - ▩ Transfer OFF
- Water Right

For:  
 Marcy Orlickas  
 Taxlot 3800- 2 Acres OFF  
 Total Proposed Water Right  
 in Taxlot 3800- 0 Acres  
 in 2N10E4SWNE



**Geo-Spatial Solutions, Inc.**  
 www.geospatialolutions.com

T 11189  
 Date Created: December 2010



1 inch = 400 feet

**ASSIGNMENT OF WATER RIGHT  
POWER OF ATTORNEY**

WHEREAS, the undersigned Marcy & Vyautas Orlickas are the owners of the following described real property situated in Hood River County, Oregon, and more particularly described as:

Assessor's map and tax lot no. 2N-10-04-SW/NE #3800, consisting of 2.0 irrigable acres.

Which property is within the boundaries of and subject to the charges and assessments of the Farmers Irrigation District (District), and

WHEREAS, there is appurtenant to the above-described real property the following described water right of record:

**Certificate number:** C76230  
**Priority Date:** 04/27/1989  
**Source:** Rainy Creek  
**Purpose:** Irrigation  
**Transferred Amount:** 2.0

Which water right is in the name of the Farmers Irrigation District is delivered by the District, and,

WHEREAS, Orlickas, desire to transfer 2.0 acres of the water rights from tax lot 2N-10-04-SW/NE #3800.

Orlickas, hereby grants, assigns and conveys to the District all of right, title and interest in and to the above-described transferred water right of record and in and to the use of the water therefrom which is appurtenant to the above described property.

Orlickas, hereby makes constitutes and appoints the Chairman of Farmers Irrigation District, as their agent and attorney in fact with power and authority to assign, transfer and convey the above described transferred water right on the records of the Oregon Water Resources Department, including, but not limited to, transferring the use, place of use and point of diversion, and to execute and deliver transfer applications and any other documentation necessary or desirable to accomplish the transfer of the water right.

**RECEIVED**  
JAN 25 2011  
WATER RESOURCES DEPT  
SALEM, OREGON

IN WITNESS WHEREOF, the undersigned has executed this instrument the 29<sup>th</sup> day of March, 2005, 2006.


Marcy Orlickas  
Marcy Orlickas, Owner

Vyautas Orlickas  
Vyautas Orlickas, Owner



STATE OF OREGON     )  
                                  ) ss.  
County of Hood River    )

Marcy & Vyautas Orlickas acknowledged this instrument before me on 3-29-2006, 2005, 2006

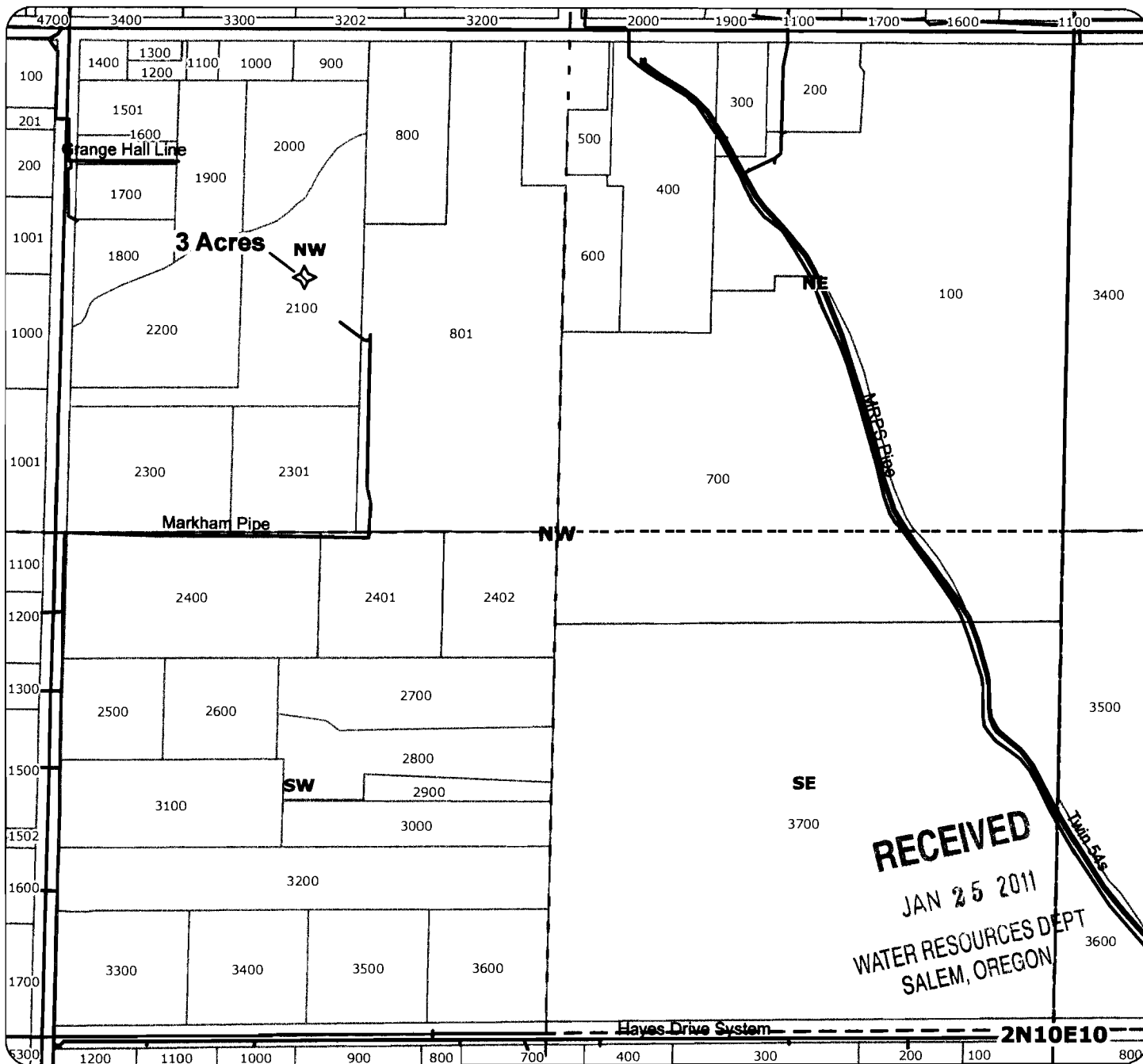


Richard E. Brock  
Notary Public for Oregon  
My commission expires: 8-8-08

T 11189

309.I  
355.I

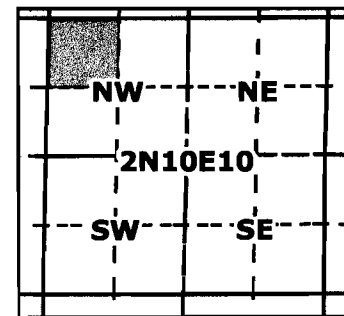
# 2010 Farmers Irrigation District Transfer Map



## Application for Permanent District Transfer Primary: Certificate 76230

- Point of Diversion
  - ~ Canals
  - ▨ Transfer ON
  - ▩ Transfer OFF
- Water Right

For:  
 Brian & Valerie Bellus  
 Taxlot 2100- 3 Acres OFF  
 Total Proposed Water Right  
 in Taxlot 2100- 0 Acres  
 in 2N10E10NWNW



**GSS**  
 Geo-Spatial Solutions Inc.  
**Geo-Spatial Solutions, Inc.**  
[www.geospatialolutions.com](http://www.geospatialolutions.com)

T 11189

Date Created: December 2010



1 inch = 400 feet

**ASSIGNMENT OF WATER RIGHT**  
**POWER OF ATTORNEY**

WHEREAS, the undersigned Brian & Val<sup>o</sup>rie Bellus are the owners of the following described real property situated in Hood River County, Oregon, and more particularly described as:

Assessor's map and tax lot no. 2N-10-10-NW/NW #2100, consisting of 3.0 irrigable acres.

Which property is within the boundaries of and subject to the charges and assessments of the Farmers Irrigation District (District), and

WHEREAS, there is appurtenant to the above-described real property the following described water right of record:

**Certificate number:** C76230  
**Priority Date:** 04/27/1989  
**Source:** Rainy Creek  
**Purpose:** Irrigation  
**Transferred Amount:** 3.0

Which water right is in the name of the Farmers Irrigation District is delivered by the District, and,

WHEREAS, Bellus, desire to transfer 3.0 acres of the water rights from tax lot 2N-10-10-NW/NW #2100.

Bellus, hereby grants, assigns and conveys to the District all of right, title and interest in and to the above-described transferred water right of record and in and to the use of the water therefrom which is appurtenant to the above described property.

Bellus, hereby makes constitutes and appoints the Chairman of Farmers Irrigation District, as their agent and attorney in fact with power and authority to assign, transfer and convey the above described transferred water right on the records of the Oregon Water Resources Department, including, but not limited to, transferring the use, place of use and point of diversion, and to execute and deliver transfer applications and any other documentation necessary or desirable to accomplish the transfer of the water right.

IN WITNESS WHEREOF, the undersigned has executed this instrument the \_\_\_\_\_ day of \_\_\_\_\_, ~~2005~~ 2006 R.B.


Brian Bellus  
Brian Bellus, Owner

Valorie Bellus  
Valorie Bellus, Owner

**RECEIVED**  
JAN 25 2011  
WATER RESOURCES DEPT  
SALEM, OREGON

STATE OF OREGON     )  
                                  ) ss.  
County of Hood River    )

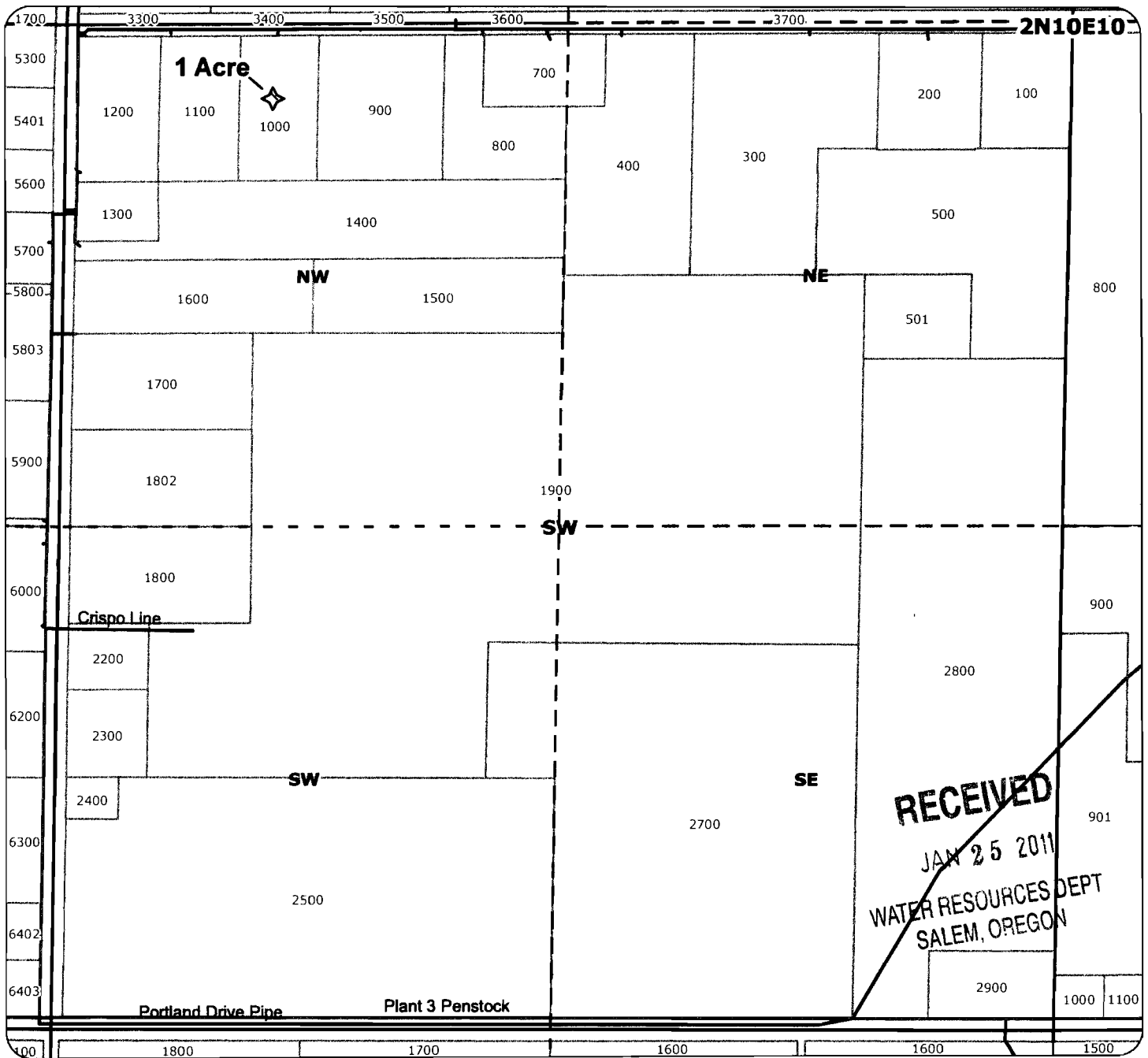
Brian & Valorie Bellus acknowledged this instrument before me on January 15<sup>th</sup>, 2006 2006 R.B.



Richard E. Brock  
Notary Public for Oregon  
My commission expires: 8-8-2008

T 11189

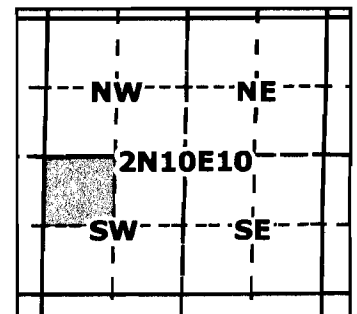
# 2010 Farmers Irrigation District Transfer Map



## Application for Permanent District Transfer Primary: Certificate 76230

- Point of Diversion
  - ~ Canals
  - ▨ Transfer ON
  - ▧ Transfer OFF
- Water Right

For:  
Robert & Nadene Janes  
Taxlot 1000- 1 Acre OFF  
Total Proposed Water Right  
in Taxlot 1000- 0 Acres  
in 2N10E10NWSW



**GSS**  
Geo-Spatial Solutions Inc.  
**Geo-Spatial Solutions, Inc.**  
[www.geospatialolutions.com](http://www.geospatialolutions.com)

T 11189

Date Created: December 2010



1 inch = 400 feet

**ASSIGNMENT OF WATER RIGHT  
POWER OF ATTORNEY**

WHEREAS, the undersigned Robert E. & Nadene M. Janes are the owners of the following described real property situated in Hood River County, Oregon, and more particularly described as:

Assessor's map and tax lot no. 2N-10-10 -NW/SW #1000, consisting of 1.0 irrigable acres.

Which property is within the boundaries of and subject to the charges and assessments of the Farmers Irrigation District (District), and

WHEREAS, there is appurtenant to the above-described real property the following described water right of record:

**Certificate number:** C76230  
**Priority Date:** 04/27/1989  
**Source:** Rainy Creek  
**Purpose:** Irrigation  
**Transferred Amount:** 1.0

Which water right is in the name of the Farmers Irrigation District is delivered by the District, and,

WHEREAS, Janes desire to transfer 1.0 acres of the water rights from tax lot 2N-10-10-NW/SW #1000.

Janes, hereby grants, assigns and conveys to the District all of right, title and interest in and to the above-described transferred water right of record and in and to the use of the water therefrom which is appurtenant to the above described property.

Janes, hereby makes constitutes and appoints the Chairman of Farmers Irrigation District, as their agent and attorney in fact with power and authority to assign, transfer and convey the above described transferred water right on the records of the Oregon Water Resources Department, including, but not limited to, transferring the use, place of use and point of diversion, and to execute and deliver transfer applications and any other documentation necessary or desirable to accomplish the transfer of the water right.

**RECEIVED**

JAN 25 2011

WATER RESOURCES DEPT  
SALEM, OREGON

IN WITNESS WHEREOF, the undersigned has executed this instrument the 7 day of February, ~~2005~~ 2006


[Signature]  
Robert E. Janes, Owner

[Signature]  
Nadene M. Janes, Owner

STATE OF OREGON     )  
                                  ) ss.  
County of Hood River    )

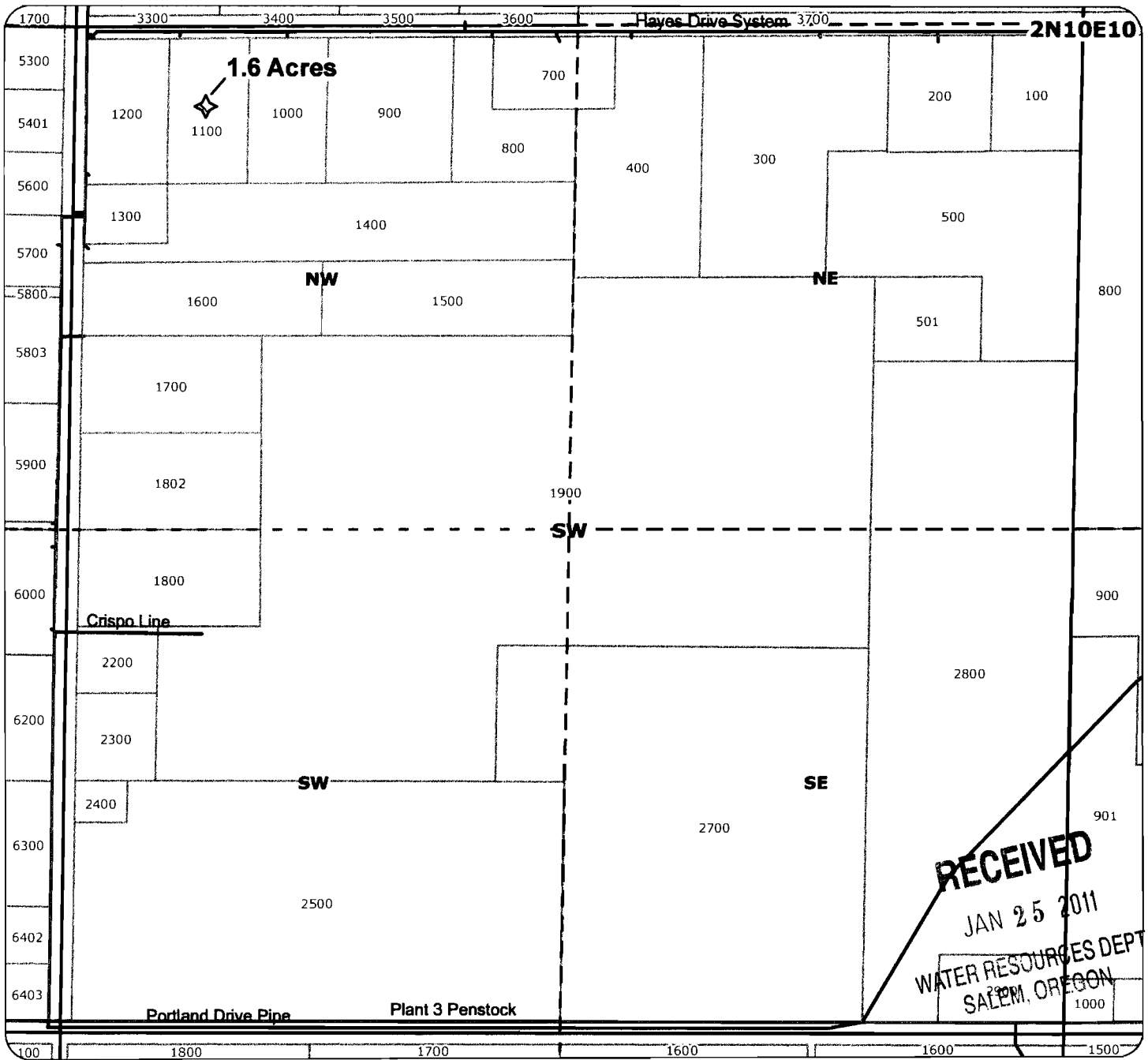
Robert E. & Nadene M. Janes acknowledged this instrument before me on 2/7/2006, ~~2005~~ 2006

*changed TO P 981. 5031. 5291. SEE 1*



[Signature]  
Notary Public for Oregon  
My commission expires: 8/8/2008

# 2010 Farmers Irrigation District Transfer Map



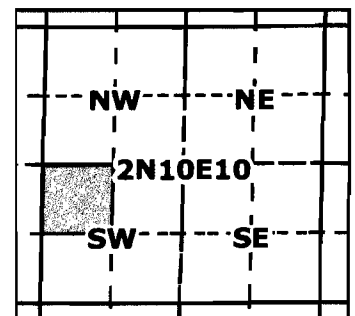
**RECEIVED**  
 JAN 25 2011  
 WATER RESOURCES DEPT  
 SALEM, OREGON

## Application for Permanent District Transfer Primary: Certificate 76230

- Point of Diversion
  - ~ Canals
  - ▨ Transfer ON
  - ▩ Transfer OFF
- Water Right

For:  
 Amelia Medina  
 Taxlot 1100- 1.6 Acres OFF  
 Total Proposed Water Right  
 in Taxlot 1100- 0 Acres  
 in 2N10E10NWSW

T 11189



1 inch = 400 feet



**Geo-Spatial Solutions, Inc.**  
[www.geospatialolutions.com](http://www.geospatialolutions.com)

Date Created: December 2010



**ASSIGNMENT OF WATER RIGHT  
POWER OF ATTORNEY**

WHEREAS, the undersigned Medina-Covarrubias Amelia are the owners of the following described real property situated in Hood River County, Oregon, and more particularly described as:

Assessor's map and tax lot no. 2N-10-10 -NW/SW #1100, consisting of 1.6 irrigable acres.

Which property is within the boundaries of and subject to the charges and assessments of the Farmers Irrigation District (District), and

WHEREAS, there is appurtenant to the above-described real property the following described water right of record:

**Certificate number:** C76230  
**Priority Date:** 04/27/1989  
**Source:** Rainy Creek  
**Purpose:** Irrigation  
**Transferred Amount:** 1.6

Which water right is in the name of the Farmers Irrigation District is delivered by the District, and,

WHEREAS, Medina-Covarrubias desire to transfer 1.6 acres of the water rights from tax lot 2N-10-10-NW/SW #1100.

Medina-Covarrubias, hereby grants, assigns and conveys to the District all of right, title and interest in and to the above-described transferred water right of record and in and to the use of the water therefrom which is appurtenant to the above described property.

Medina-Covarrubias hereby makes constitutes and appoints the Chairman of Farmers Irrigation District, as their agent and attorney in fact with power and authority to assign, transfer and convey the above described transferred water right on the records of the Oregon Water Resources Department, including, but not limited to, transferring the use, place of use and point of diversion, and to execute and deliver transfer applications and any other documentation necessary or desirable to accomplish the transfer of the water right.

IN WITNESS WHEREOF, the undersigned has executed this instrument the 7 day of February, ~~2005~~ 2006


Amelia M Covarrubias  
Amelia Medina-Covarrubias, Owner

**RECEIVED**  
JAN 25 2011  
WATER RESOURCES DEPT  
SALEM, OREGON

STATE OF OREGON        )  
                                  ) ss.  
County of Hood River    )

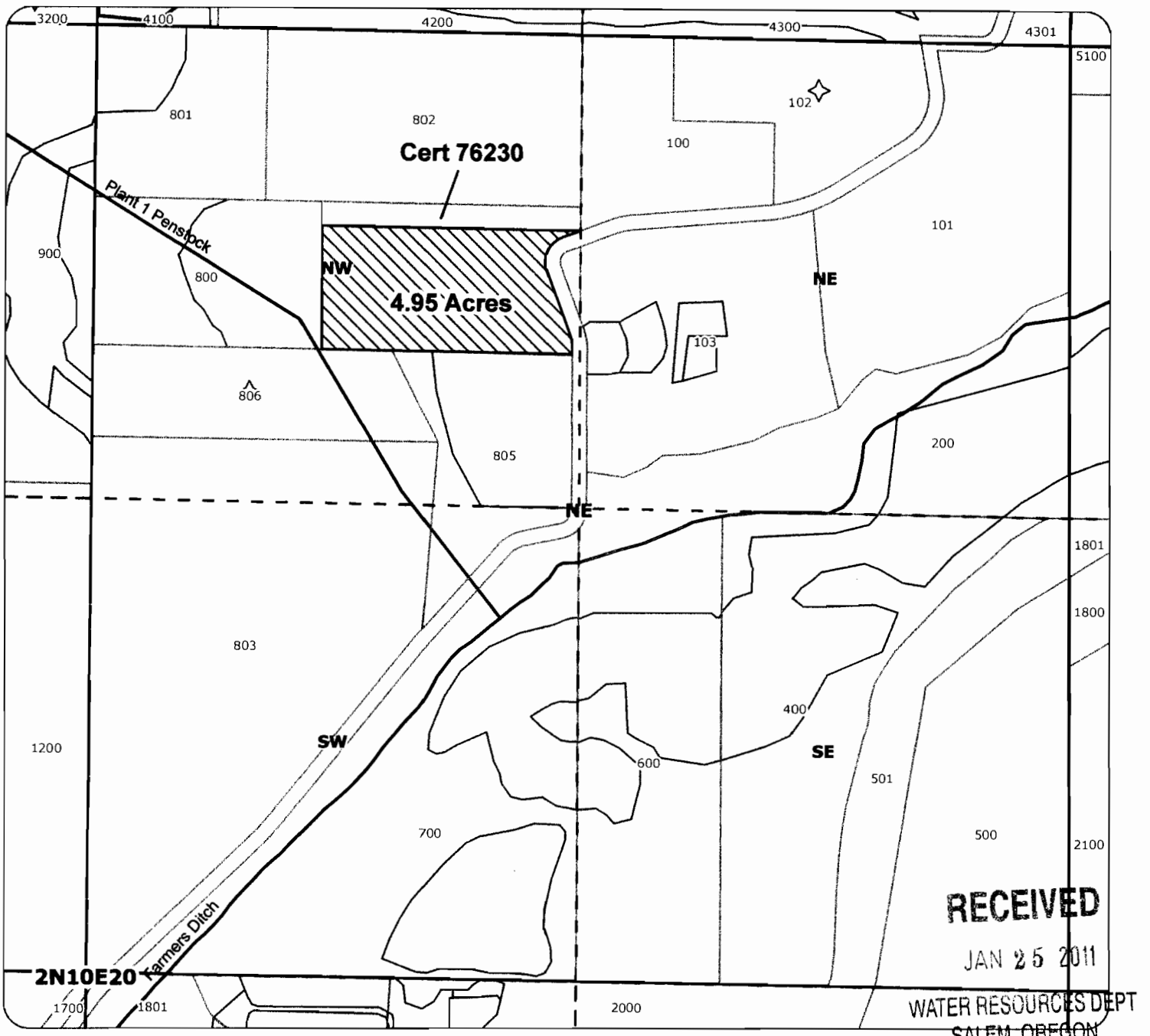
Amelia Medina-Covarrubias acknowledged this instrument before me on 2/7  
2005 2006

Richard E. Brock  
Notary Public for Oregon  
My commission expires: 8-8-08



1 11189

# 2010 Farmers Irrigation District Transfer Map



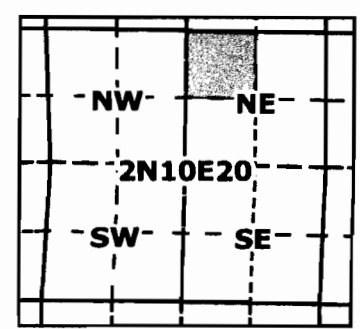
**RECEIVED**  
JAN 25 2011

WATER RESOURCES DEPT  
SALEM, OREGON

## Application for Permanent District Transfer Primary: Certificate 76230

- Point of Diversion
- ~ Canals
- Transfer ON
- Transfer OFF
- Water Right

For:  
Blake & Gail Palen  
Taxlot 800- 4.95 Acres OFF  
Total Proposed Water Right  
in Taxlot 800- 1.05 Acres  
in 2N10E20NWNE



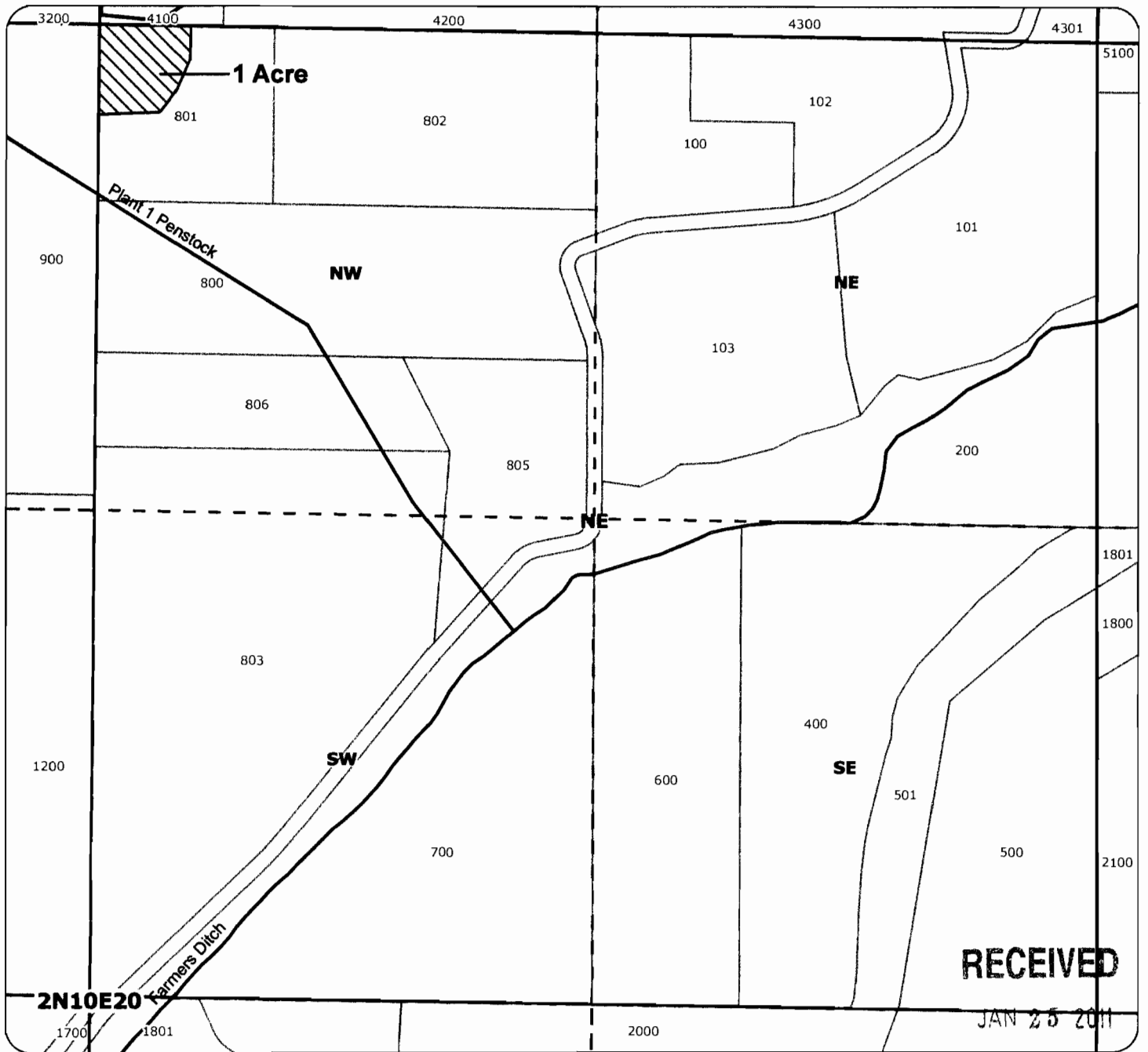
**GSS**  
Geo-Spatial Solutions, Inc.  
[www.geospatialolutions.com](http://www.geospatialolutions.com)

T 11189  
Date Created: December 2010

↑ N  
1 inch = 400 feet



# 2010 Farmers Irrigation District Transfer Map

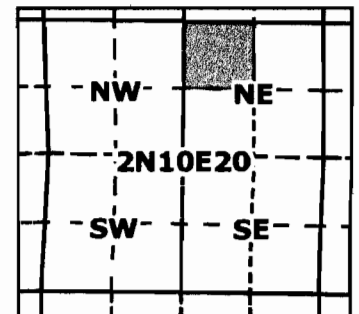


WATER RESOURCES DEPT  
SALEM, OREGON

## Application for Permanent District Transfer Primary: Certificate 76230

- Point of Diversion
- ~ Canals
- Transfer ON
- Transfer OFF
- Water Right

For:  
Brian & Penny Cunninghame  
Taxlot 801- 1 Acre OFF  
Total Proposed Water Right  
in Taxlot 801- 0 Acres  
in 2N10E20NWNE



**GSS**  
Geo-Spatial Solutions Inc.  
**Geo-Spatial Solutions, Inc.**  
[www.geospatialolutions.com](http://www.geospatialolutions.com)

1 11189

Date Created: December 2010



1 inch = 400 feet

**ASSIGNMENT OF WATER RIGHT  
POWER OF ATTORNEY**

WHEREAS, the undersigned Brian & Penny Cunninghame (Cunninghame(s)) are the owners of the following described real property situated in Hood River County, Oregon, and more particularly described as:

Assessor's map and tax lot no. 2N 10 20 NW/NE #0801, consisting of 1.0 irrigable acres.

Which property is within the boundaries of and subject to the charges and assessments of the Farmers Irrigation District (District), and

WHEREAS, there is appurtenant to the above-described real property the following described water right of record:

**Certificate number:** C76230  
**Priority Date:** 04/27/1989  
**Source:** Rainy Creek  
**Purpose:** Irrigation  
**Transferred Amount:** 1.0

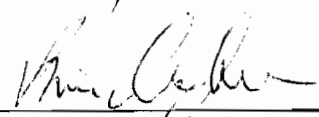
Which water right is in the name of the Farmers Irrigation District is delivered by the District, and,


WHEREAS, Cunninghame(s) desire to transfer 1.0 acres of the water rights from tax lot 2N 10 20 NW/NE #0801.

Cunninghame(s), hereby grants, assigns and conveys to the District all of right, title and interest in and to the above-described transferred water right of record and in and to the use of the water therefrom which is appurtenant to the above described property.

Cunninghame(s) hereby makes constitutes and appoints the Chairman of Farmers Irrigation District, as their agent and attorney in fact with power and authority to assign, transfer and convey the above described transferred water right on the records of the Oregon Water Resources Department, including, but not limited to, transferring the use, place of use and point of diversion, and to execute and deliver transfer applications and any other documentation necessary or desirable to accomplish the transfer of the water right.

IN WITNESS WHEREOF, the undersigned has executed this instrument the 11<sup>th</sup> day of January, 2005. ~~2006~~

  
\_\_\_\_\_  
Brian Cunninghame, Owner

  
\_\_\_\_\_  
Penny Cunninghame, Owner


**RECEIVED**


JAN 25 2011

WATER RESOURCES DEPT  
SALEM, OREGON

STATE OF OREGON     )  
                                  ) ss.  
County of Hood River    )

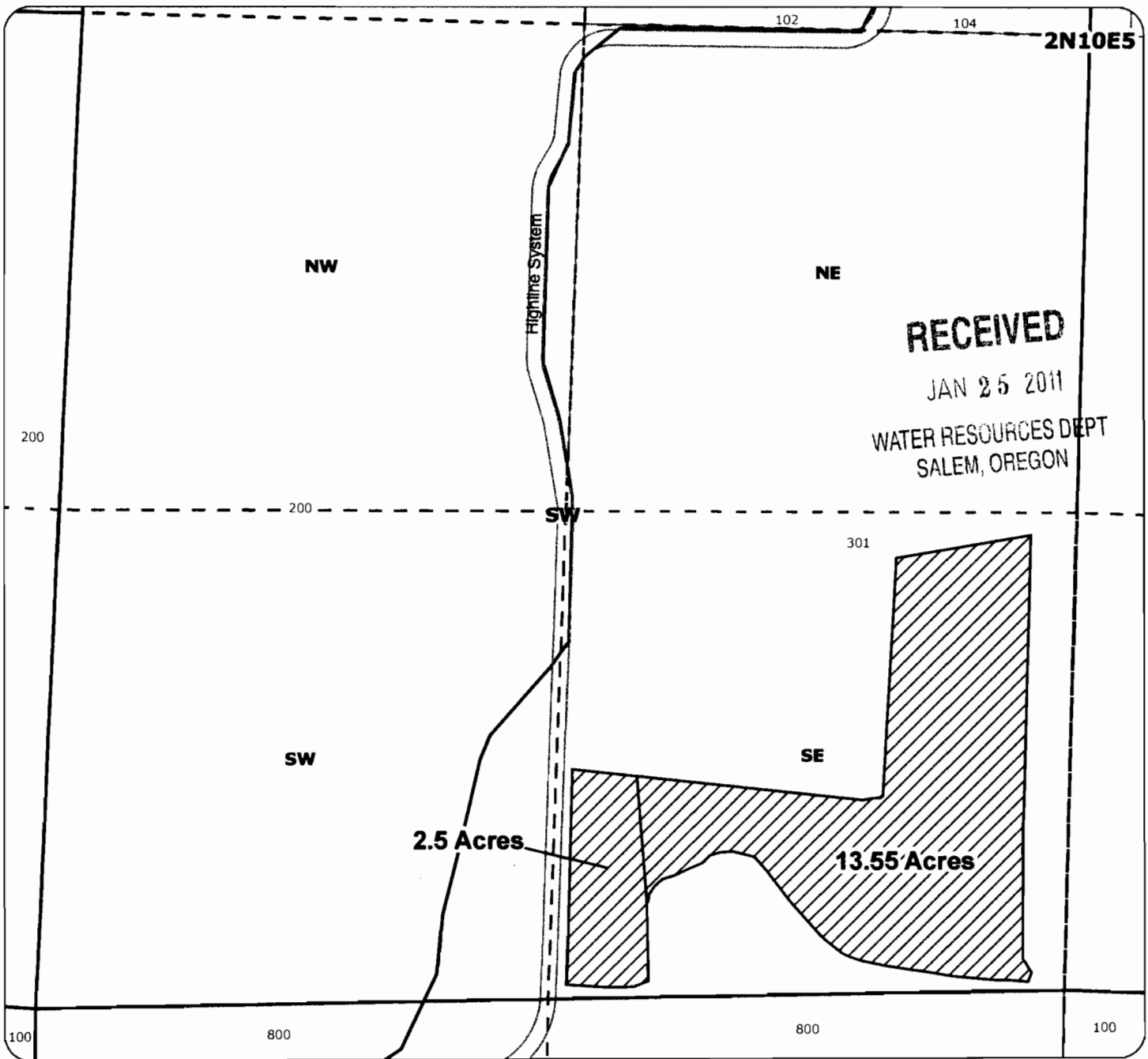
Brian & Penny Cunninghame acknowledged this instrument before me on January 11<sup>th</sup>, 2005. ~~2006~~





  
\_\_\_\_\_  
Notary Public for Oregon  
My commission expires: 8-8-2008

111189

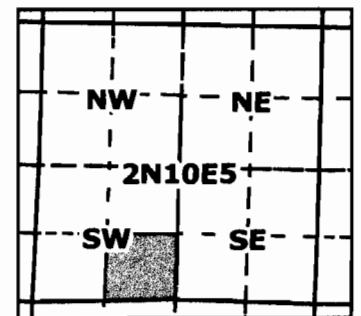
# 2010 Farmers Irrigation District Transfer Map



## Application for Permanent District Transfer Primary: Certificate 76230

- Point of Diversion
- ~ Canals
-  Transfer ON
-  Transfer OFF
- Water Right

For:  
 Brad Fowler (Fowler Klein, Inc)  
 Taxlot 301- 13.55 Acres ON  
 → Taxlot 301- 2.5 Acres ON  
 Total Proposed Water Right  
 in Taxlot 301- 16.05 Acres  
 in 2N10E5SESW



 **GSS**  
 Geo-Spatial Solutions, Inc.  
[www.geospatialolutions.com](http://www.geospatialolutions.com)

76230 → SEE Brad Fowler 2N-10-05-NE/SW-D301, 2.5 ac OFF

Date Created: December 2010

T 11189 ↑ N  
 1 inch = 400 feet

1730193  
CD

FARMERS IRRIGATION DISTRICT  
VERIFICATION OF WATER RIGHT WAITING LIST

=====

T. 22N R. 10E Section 36 1/4 1/4 SALEW Tax lot 301

Owner Fowler, Bradley E. 101579

Amount of water right acres requested 80 = 63.75 still on List.  
- 13.55 76230 2010  
- 2.50 85974 2010

This water is being used for irrigation

Water right request priority date 1/1/92

Please confirm that this information is correct by signing below.

Bradley E. Fowler

Date: 4-13-92

=====

Accepted by: Paul A. Hiltner

Date: 4-13-92

Farmers Irrigation District

**RECEIVED**

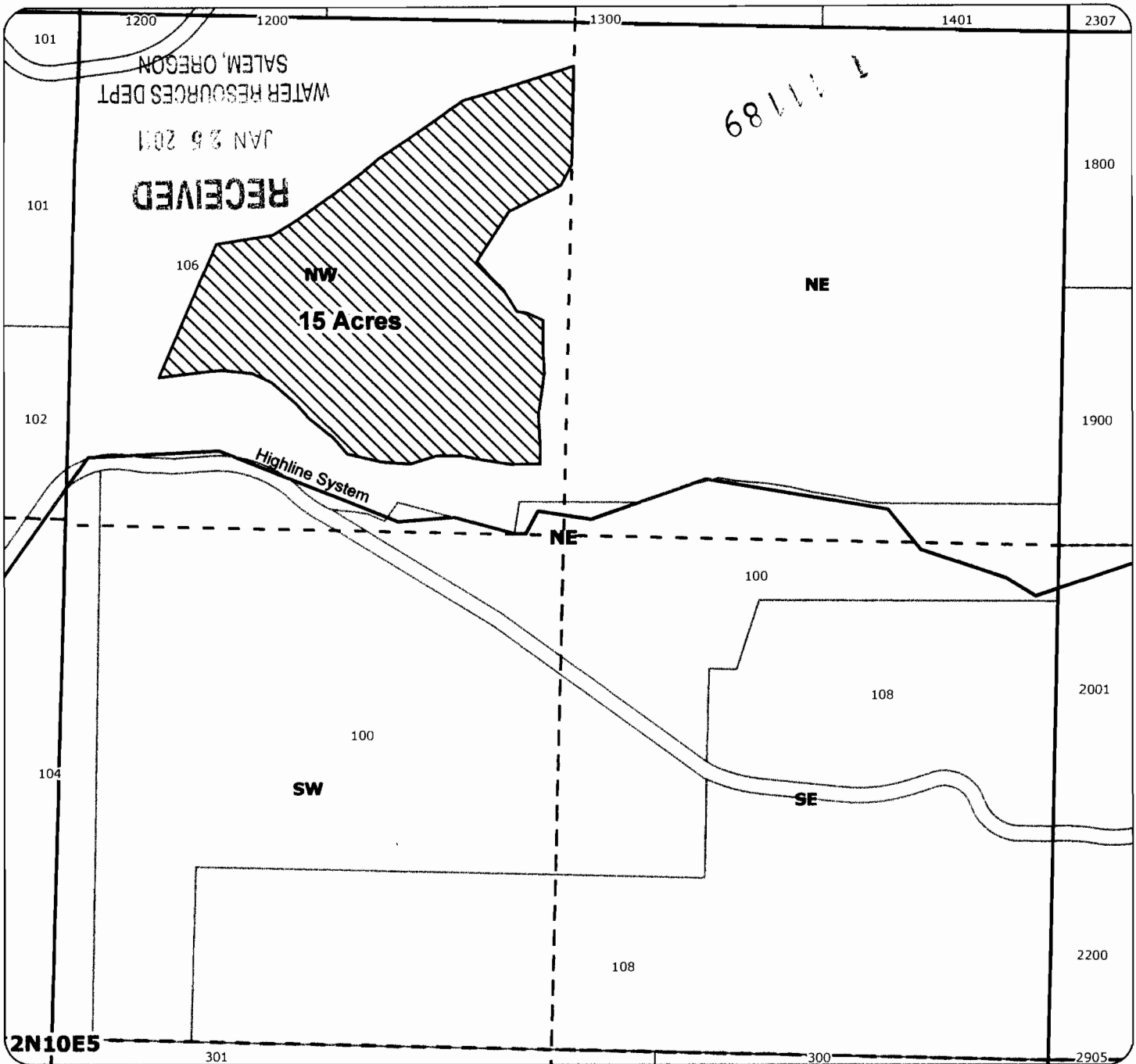
JAN 25 2011  
WATER RESOURCES DEPT  
SALEM, OREGON

1 11189







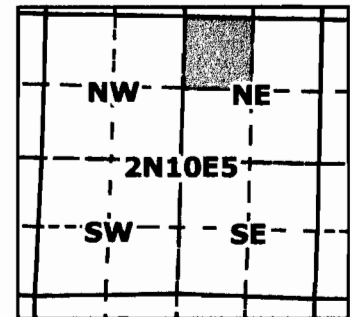
# 2010 Farmers Irrigation District Transfer Map



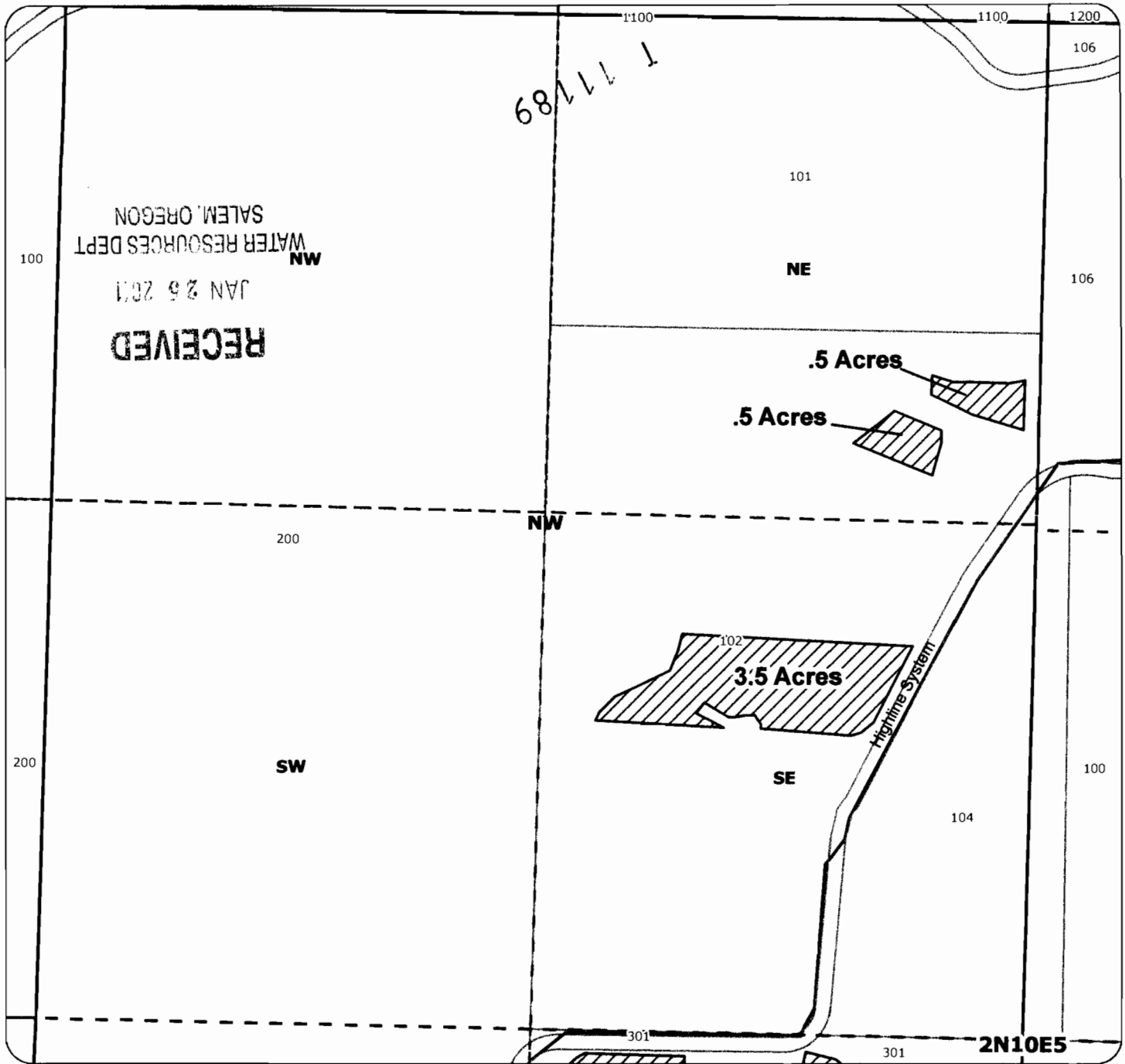
## Application for Permanent District Transfer Primary: Certificate 76230

- Point of Diversion
- ~ Canals
-  Transfer ON
-  Transfer OFF
- Water Right

For:  
 Gilbert Family Properties  
 Taxlot 106- 15 Acres OFF  
 Total Proposed Water Right  
 in Taxlot 106- 0 Acres  
 in 2N10E5NWNE



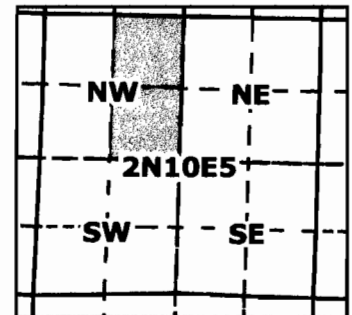
# 2010 Farmers Irrigation District Transfer Map



## Application for Permanent District Transfer Primary: Certificate 76230

- Point of Diversion
- ~ Canals
- Transfer ON
- Transfer OFF
- Water Right

For:  
 Gilbert Family Properties  
 Taxlot 102- 3.5 Acres ON  
 Total Proposed Water Right  
 in Taxlot 102- 3.5 Acres  
 in 2N10E5SE  
 Taxlot 102- .5 Acres ON  
 Taxlot 102- .5 Acres ON  
 Total Proposed Water Right  
 in Taxlot 102- 1 Acre  
 in 2N10E5NE



1 inch = 400 feet

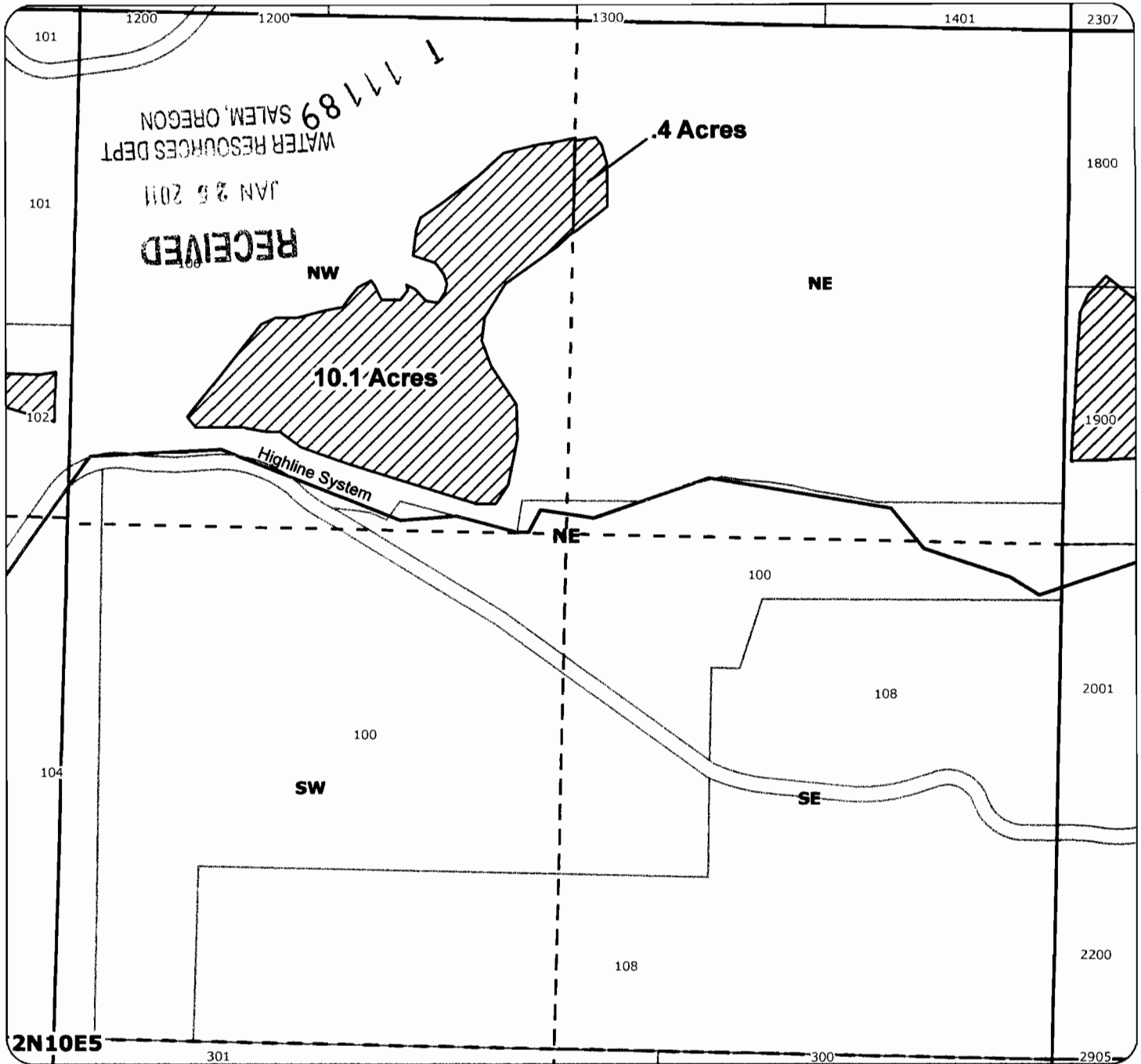


Geo-Spatial Solutions, Inc.



[www.geospatialsolutions.com](http://www.geospatialsolutions.com)

Date Created: December 2010

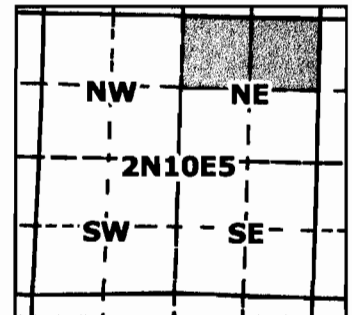
# 2010 Farmers Irrigation District Transfer Map



## Application for Permanent District Transfer Primary: Certificate 76230

- Point of Diversion
- ~ Canals
-  Transfer ON
-  Transfer OFF
- Water Right

For:  
 Gilbert Family Properties  
 Taxlot 106- 10.1 Acres ON  
 Total Proposed Water Right  
 in Taxlot 106- 10.1 Acres  
 in 2N10E5NWNE  
 Taxlot 106- .4 Acres ON  
 Total Proposed Water Right  
 in Taxlot 106- .4 Acres  
 in 2N10E5NENE



1 inch = 400 feet



Geo-Spatial Solutions, Inc.

[www.geospatialsolutions.com](http://www.geospatialsolutions.com)

Date Created: December 2010

RECEIVED


JAN 25 2011

WATER RESOURCES DEPT  
SALEM, OREGON

Gilbert 15 acre, spread  
done in 2004 & 2010  
according to the file.  
*2 meetings  
with owner.*

- New District Boundary
- County Boundary
- Highways
- Major Roads
- Road Labels
- Township Range
- Sections
- Section Labels
- Quarters
- Quarter Labels
- Quarter Quarters
- Quarter Quarter Labels
- Taxlots
- Generic Point
- Hydrant
- Air Vent
- Field Drain
- Valve
- Meter
- Measuring Device
- Manhole
- Tap
- Gate
- Fish Screen
- Reservoir Point
- Private Line
- Canal All
- Canal
- Pipeline
- Generic Polygon

# Farmers Irrigation District



DISCLAIMER: This map is intended for display purposes only and is not intended for any legal representations. There are no warranties, expressed or implied, that accompany this product.

T 11189