

AUTHORIZED PLACE OF USE  
LEGAL DESCRIPTION

Farmers Irrigation District  
1985 Country Club Road  
Hood River Oregon 97031

Certificate PRIMARY	Certificate SUPP	PRIORITY DATE	USE	POD#	TWP	RNG	SEC	QO	TAXLOT	USER NAME	OLD acre	Change	NEW acre	DINN
85974	85975	10/6/1902	IRR	16098	2N	10E	4	NE/NE	1300	Mandy Campbell	2.50	0.20	2.30	6471
	85976	12/31/1899	IRR	16170	2N	10E	4	NE/NE	1300	Mandy Campbell	2.50	0.20	2.30	6475
	85976	2/29/1924	IRR	16109	2N	10E	4	NE/NE	1300	Mandy Campbell	2.50	0.20	2.30	6472
	74304	7/16/1969	IRR	16129	2N	10E	4	NE/NE	1300	Mandy Campbell	2.50	0.20	2.30	6473
	74299	12/1/1905	IRR	16112	2N	10E	4	NE/NE	1300	Mandy Campbell	2.50	0.20	2.30	6474
										TOTAL ACRES OFF	0.20			
85974	85976	10/6/1902	IRR	16098	2N	10E	4	NE/NE	1301	Todd Clay	2.50	0.10	2.40	6067
	85976	2/29/1924	IRR	16109	2N	10E	4	NE/NE	1301	Todd Clay	2.50	0.10	2.40	6068
	74304	7/16/1969	IRR	16129	2N	10E	4	NE/NE	1301	Todd Clay	2.50	0.10	2.40	6069
	74299	12/1/1905	IRR	16112	2N	10E	4	NE/NE	1301	Todd Clay	2.50	0.10	2.40	6070
	85975	12/31/1899	IRR	16170	2N	10E	4	NE/NE	1301	Todd Clay	2.50	0.10	2.40	6071
										TOTAL ACRES OFF	0.10			
85974	85975	10/6/1902	IRR	16098	2N	10E	4	NE/NE	1402	Trey Rigert	2.25	0.15	2.10	6471
	85976	12/31/1899	IRR	16170	2N	10E	4	NE/NE	1402	Trey Rigert	2.25	0.15	2.10	6475
	85976	2/29/1924	IRR	16109	2N	10E	4	NE/NE	1402	Trey Rigert	2.25	0.15	2.10	6472
	74304	7/16/1969	IRR	16129	2N	10E	4	NE/NE	1402	Trey Rigert	2.25	0.15	2.10	6473
	74299	12/1/1905	IRR	16112	2N	10E	4	NE/NE	1402	Trey Rigert	2.25	0.15	2.10	6474
										TOTAL ACRES OFF	0.15			
85974	85976	10/6/1902	IRR	16098	2N	10E	4	SE/NE	3100	John Lamer	1.85	1.85	0.00	6471
	85976	2/29/1924	IRR	16109	2N	10E	4	SE/NE	3100	John Lamer	1.85	1.85	0.00	5884
	74304	7/16/1969	IRR	16129	2N	10E	4	SE/NE	3100	John Lamer	1.85	1.85	0.00	to
	74299	12/1/1905	IRR	16112	2N	10E	4	SE/NE	3100	John Lamer	1.85	1.85	0.00	to
	85975	12/31/1899	IRR	16170	2N	10E	4	SE/NE	3100	John Lamer	1.85	1.85	0.00	6569
										TOTAL ACRES OFF	1.85			
85974	85976	10/6/1902	IRR	16098	2N	10E	4	SW/NE	4300	Hedley Lee	1.25	0.15	1.10	6258
	85976	2/29/1924	IRR	16109	2N	10E	4	SW/NE	4300	Hedley Lee	1.25	0.15	1.10	6259
	74304	7/16/1969	IRR	16129	2N	10E	4	SW/NE	4300	Hedley Lee	1.25	0.15	1.10	6260
	74299	12/1/1905	IRR	16112	2N	10E	4	SW/NE	4300	Hedley Lee	1.25	0.15	1.10	6261
	85975	12/31/1899	IRR	16170	2N	10E	4	SW/NE	4300	Hedley Lee	1.25	0.15	1.10	6262
										TOTAL ACRES OFF	0.15			
85974	85976	10/6/1902	IRR	16098	2N	10E	9	NE/NW	2700	David Ryan	12.80	2.40	10.40	6291
	85976	2/29/1924	IRR	16109	2N	10E	9	NE/NW	2700	David Ryan	12.80	2.40	10.40	6292
	74304	7/16/1969	IRR	16129	2N	10E	9	NE/NW	2700	David Ryan	12.80	2.40	10.40	6293
	74299	12/1/1905	IRR	16112	2N	10E	9	NE/NW	2700	David Ryan	12.80	2.40	10.40	6294
	85975	12/31/1899	IRR	16170	2N	10E	9	NE/NW	2700	David Ryan	12.80	2.40	10.40	6295
										TOTAL ACRES OFF	2.40			

**RECEIVED**

JAN 25 2011

T 11189

AUTHORIZED PLACE OF USE  
LEGAL DESCRIPTION

Farmers Irrigation District  
1985 Country Club Road  
Hood River Oregon 97031

WATER RIGHT

Certificate PRIMARY	Certificate SUPP	PRIORITY DATE	USE	POD#	TWP	RNG	SEC	QO	TAXLOT	USER NAME	OLD acre	Change	NEW acre	DINN
85974	85976	10/6/1902	IRR	16098	2N	10E	9	NE/SE	5600	Robert Mason	4.90	0.10	4.80	6043
	74304	2/29/1924	IRR	16109	2N	10E	9	NE/SE	5600	Robert Mason	4.90	0.10	4.80	6045
	74304	7/16/1969	IRR	16129	2N	10E	9	NE/SE	5600	Robert Mason	4.90	0.10	4.80	6046
	74299	12/1/1905	IRR	16112	2N	10E	9	NE/SE	5600	Robert Mason	4.90	0.10	4.80	6047
	85975	12/31/1899	IRR	16170	2N	10E	9	NE/SE	5600	Robert Mason	4.90	0.10	4.80	6048
										TOTAL ACRES OFF	0.10			
85974	85976	10/6/1902	IRR	16098	2N	10E	9	SE/NW	2700	David Ryan	18.20	1.80	16.40	6286
	74304	2/29/1924	IRR	16109	2N	10E	9	SE/NW	2700	David Ryan	18.20	1.80	16.40	6287
	74299	7/16/1969	IRR	16129	2N	10E	9	SE/NW	2700	David Ryan	18.20	1.80	16.40	6288
	85975	12/31/1899	IRR	16170	2N	10E	9	SE/NW	2700	David Ryan	18.20	1.80	16.40	6289
										TOTAL ACRES OFF	1.80			6290
										TOTAL ACRES OFF	1.80			
85974	85976	10/6/1902	IRR	16098	2N	10E	9	SE/SE	6000	Olmstead	9.60	0.75	8.85	5804
	74304	2/29/1924	IRR	16109	2N	10E	9	SE/SE	6000	Olmstead	9.60	0.75	8.85	5805
	74299	7/16/1969	IRR	16129	2N	10E	9	SE/SE	6000	Olmstead	9.60	0.75	8.85	5806
	85975	12/31/1899	IRR	16170	2N	10E	9	SE/SE	6000	Olmstead	9.60	0.75	8.85	5807
										TOTAL ACRES OFF	0.75			5808
										TOTAL ACRES OFF	0.75			
Partition creates 4 parcels 6000, 6001, 6002, 6003,					maps	included								
Partition Primary	Supp	Supp	Supp	Supp										
Partition 85974	85976	74304	74299	85975	2N	10E	9	SE/SE	6000	Shaw	0.00	1.95	1.95	6458
Partition 85974	85974	85976	74304	74299	2N	10E	9	SE/SE	6001	Edwards	0.00	2.25	2.25	6459
Partition 85974	85974	74304	74299	85975	2N	10E	9	SE/SE	6002	Bardin / Brown	0.00	2.40	2.40	6460
Partition 85974	85974	85976	74304	74299	2N	10E	9	SE/SE	6003	O'Connell	0.00	2.25	2.25	6461
										TOTAL ACRES ON	8.85			6462
										TOTAL ACRES OFF	0.10			
85974	85976	10/6/1902	IRR	16098	2N	10E	10	NE/SW	0500	Ronny Stewart	3.70	0.10	3.60	6458
	74304	2/29/1924	IRR	16109	2N	10E	10	NE/SW	0500	Ronny Stewart	3.70	0.10	3.60	6459
	74299	7/16/1969	IRR	16129	2N	10E	10	NE/SW	0500	Ronny Stewart	3.70	0.10	3.60	6460
	85975	12/31/1899	IRR	16170	2N	10E	10	NE/SW	0500	Ronny Stewart	3.70	0.10	3.60	6461
										TOTAL ACRES OFF	0.10			6462
85974	85976	10/6/1902	IRR	16098	2N	10E	10	NE/SW	0500	Ronny Stewart	3.60	0.00	3.60	6634
	74304	2/29/1924	IRR	16109	2N	10E	10	NE/SW	0500	Ronny Stewart	3.60	0.00	3.60	6635
	74299	7/16/1969	IRR	16129	2N	10E	10	NE/SW	0500	Ronny Stewart	3.60	0.00	3.60	6636
	85975	12/31/1899	IRR	16170	2N	10E	10	NE/SW	0500	Ronny Stewart	3.60	0.00	3.60	6637
										TOTAL ACRES OFF	0.00			6638

1 11189

RECEIVED

JAN 25 2011

AUTHORIZED PLACE OF USE  
LEGAL DESCRIPTION

Farmers Irrigation District  
1985 Country Club Road  
Hood River Oregon 97031

WATER RIGHT

Certificate PRIMARY	Certificate SUPP	PRIORITY DATE	USE	POD#	TWP	RNG	SEC	QQ	TAXLOT	USER NAME	OLD acre	Change	NEW acre	DINN
85974	85976	10/6/1902	IRR	16098	2N	10E	10	SE/SE	3100	Don Blison	4.00	0.50	3.50	6338
	74304	2/29/1924	IRR	16109	2N	10E	10	SE/SE	3100	Don Blison	4.00	0.50	3.50	6339
	74304	7/16/1969	IRR	16129	2N	10E	10	SE/SE	3100	Don Blison	4.00	0.50	3.50	6340
	74299	12/1/1905	IRR	16112	2N	10E	10	SE/SE	3100	Don Blison	4.00	0.50	3.50	6341
	85975	12/31/1899	IRR	16170	2N	10E	10	SE/SE	3100	Don Blison	4.00	0.50	3.50	6342
										TOTAL ACRES OFF	0.50			
85974	85976	10/6/1902	IRR	16098	2N	10E	10	SW/NW	2400	Larry Zorza	9.50	0.60	8.90	5978
	74304	2/29/1924	IRR	16109	2N	10E	10	SW/NW	2400	Larry Zorza	9.50	0.60	8.90	5979
	74299	7/16/1969	IRR	16129	2N	10E	10	SW/NW	2400	Larry Zorza	9.50	0.60	8.90	5980
	85975	12/1/1905	IRR	16112	2N	10E	10	SW/NW	2400	Larry Zorza	9.50	0.60	8.90	5981
										TOTAL ACRES OFF	0.60			
85974	85976	10/6/1902	IRR	16098	2N	10E	10	SW/SE	901	Franke Thomas	5.00	0.40	4.60	6253
	74304	2/29/1924	IRR	16109	2N	10E	10	SW/SE	901	Franke Thomas	5.00	0.40	4.60	6254
	74299	7/16/1969	IRR	16129	2N	10E	10	SW/SE	901	Franke Thomas	5.00	0.40	4.60	6255
	85975	12/1/1905	IRR	16112	2N	10E	10	SW/SE	901	Franke Thomas	5.00	0.40	4.60	6256
										TOTAL ACRES OFF	0.40		4.60	6257
85974	85976	10/6/1902	IRR	16098	2N	10E	17	NE/SE	3801	PacificCorp	0.40	0.40	0.00	6654
	74304	2/29/1924	IRR	16109	2N	10E	17	NE/SE	3801	PacificCorp	0.40	0.40	0.00	6655
	74299	7/16/1969	IRR	16129	2N	10E	17	NE/SE	3801	PacificCorp	0.40	0.40	0.00	6656
	85975	12/1/1905	IRR	16112	2N	10E	17	NE/SE	3801	PacificCorp	0.40	0.40	0.00	6657
	74302	12/31/1899	IRR	16170	2N	10E	17	NE/SE	3801	PacificCorp	0.40	0.40	0.00	6658
										TOTAL ACRES OFF	0.40		0.00	6659
85974	85976	10/6/1902	IRR	16098	2N	10E	21	NW/NW	1400	Kevin Silva	0.30	0.30	0.00	6476
	74304	2/29/1924	IRR	16109	2N	10E	21	NW/NW	1400	Kevin Silva	0.30	0.30	0.00	6477
	74299	7/16/1969	IRR	16129	2N	10E	21	NW/NW	1400	Kevin Silva	0.30	0.30	0.00	6479
	85975	12/1/1905	IRR	16112	2N	10E	21	NW/NW	1400	Kevin Silva	0.30	0.30	0.00	6480
	74302	12/31/1899	IRR	16170	2N	10E	21	NW/NW	1400	Kevin Silva	0.30	0.30	0.00	6481
										TOTAL ACRES OFF	0.30		0.00	6478
85974	85976	10/6/1902	IRR	16098	3N	10E	33	SW/SE	3000	Todd Boffering	0.90	0.15	0.75	5950
	74304	2/29/1924	IRR	16109	3N	10E	33	SW/SE	3000	Todd Boffering	0.90	0.15	0.75	5951
	74299	7/16/1969	IRR	16129	3N	10E	33	SW/SE	3000	Todd Boffering	0.90	0.15	0.75	5952
	85975	12/1/1905	IRR	16112	3N	10E	33	SW/SE	3000	Todd Boffering	0.90	0.15	0.75	5953
										TOTAL ACRES OFF	0.90		0.75	5954
										TOTAL ACRES OFF	0.15			
										TOTAL ACRES OFF	13.55			

RECEIVED

1 11189

JAN 25 2011

WATER RESOURCES DEPT

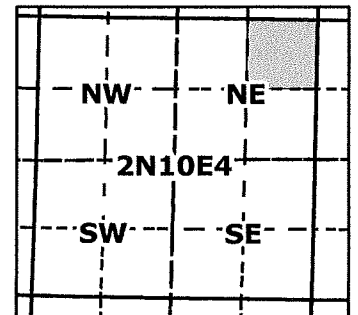
# 2010 Farmers Irrigation District Transfer Map



T 11189

**Application for Permanent District Transfer**  
**Primary: Certificate 85974 (previously 74298)**  
**Supplemental: Certificate 85976 (previously 74301)**  
**Supplemental: Certificate 85975 (previously 74300)**  
**Supplemental: Certificate 74304**  
**Supplemental: Certificate 74299**

For: Andrew & Mandy Fisher (Campbell)  
 3111 Taxlot 1300- .2 Acres OFF  
 Total Proposed Water Right  
 in 3111 Taxlot 1300- 2.3 Acres  
 in 2N10E4NENE



- Point of Diversion
- ~ Canals
- ▨ Transfer ON
- ▩ Transfer OFF
- Water Right

  
**Geo-Spatial Solutions, Inc.**  
[www.geospatialolutions.com](http://www.geospatialolutions.com)

Date Created: December 2010

RECEIVED

JAN 25 2011

WATER RESOURCES DEPT  
 SALEM, OREGON



1 inch = 400 feet

ASSIGNMENT OF WATER RIGHT  
POWER OF ATTORNEY

WHEREAS, the undersigned Andrew and Mandy Fisher (Fisher) are the owners of the following described real property situated in Hood River County, Oregon, and more particularly described as:

Assessor's map and tax lot no. 2N-10-04-NE/NE #1300, consisting of 2.50 irrigable acres.

Which property is within the boundaries of and subject to the charges and assessments of the Farmers Irrigation District (District), and

WHEREAS, there is appurtenant to the above-described real property the following described water right of record:

Certificate number:	<del>E74306(07)</del> 85974	Supplemental	74301-2/27/1924	85976
Priority Date:	05/07/06		74304-7/16/1969	
Source:	Hood River Dead point Creek		74299-12-1-1905	
Purpose:	Irrigation		74300-12-31-1899	85975
Transferred Amount:	<u>0.20</u>		<u>0.20</u> acres only	

Permit 41173 - 5/17/1976


Which water right is in the name of the Farmers Irrigation District is delivered by the District, and,


WHEREAS, Fishers's desire to transfer 0.20 acres of the water rights from tax lot 2N-10-04 NE/NE #1300 and continue to receive and be billed for 2.30 water right acres.

Fisher's hereby grants, assigns and conveys to the District all of right, title and interest in and to the above-described transferred water right of record and in and to the use of the water therefrom which is appurtenant to the above described property.

Fishers's hereby makes constitutes and appoints the Chairman of Farmers Irrigation District, as their agent and attorney in fact with power and authority to assign, transfer and convey the above described transferred water right on the records of the Oregon Water Resources Department, including, but not limited to, transferring the use, place of use and point of diversion, and to execute and deliver transfer applications and any other documentation necessary or desirable to accomplish the transfer of the water right.

IN WITNESS WHEREOF, the undersigned has executed this instrument the 22 day of April, 2004. 2009 ml


  
Andrew Fisher, Owner


  
Mandy Fisher, Owner  
Campbell

1  
1  
1  
1  
89

STATE OF OREGON     )  
                                  ) ss.  
County of Hood River    )

Andrew Fisher and Mandy Fisher acknowledged this instrument before me on 4-22-09 ml  
2004 2009 ml



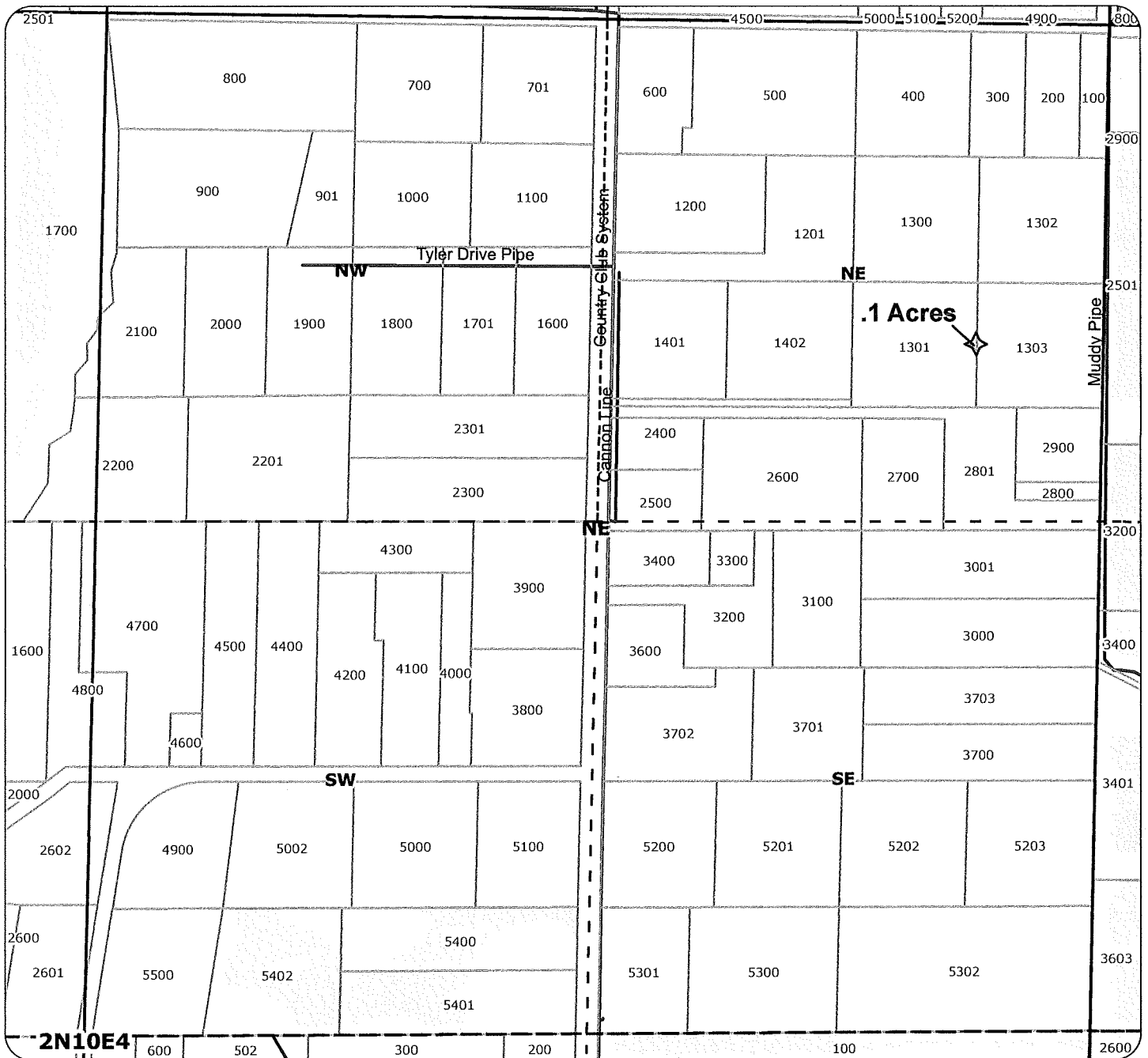
  
Notary Public for Oregon  
My commission expires: 12-26-09

RECEIVED

JAN 25 2011

WATER RESOURCES DEPT  
SALEM, OREGON

# 2010 Farmers Irrigation District Transfer Map

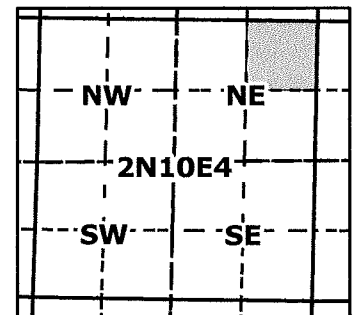


T  
11139

**Application for Permanent District Transfer**  
**Primary: Certificate 85974 (previously 74298)**  
**Supplemental: Certificate 85976 (previously 74301)**  
**Supplemental: Certificate 85975 (previously 74300)**  
**Supplemental: Certificate 74304**  
**Supplemental: Certificate 74299**

- Point of Diversion
- ~ Canals
- ▨ Transfer ON
- ▩ Transfer OFF
- Water Right

For:  
 Todd Clay  
 3111 Taxlot 1301- .1 Acres OFF  
 Total Proposed Water Right  
 in 3111 Taxlot 1301- 2.4 Acres  
 in 2N10E4NENE



  
**Geo-Spatial Solutions, Inc.**  
 www.geospatialsolutions.com

Date Created: December 2010

RECEIVED

JAN 25 2011



1 inch = 400 feet

WATER RESOURCES DEPT

ASSIGNMENT OF WATER RIGHT  
POWER OF ATTORNEY

WHEREAS, the undersigned Clay, Todd & Joplin, Karen are the owners of the following described real property situated in Hood River County, Oregon, and more particularly described as:

Assessor's map and tax lot no. 2N 10 04 NE/NE #1301, consisting of 2.50 irrigable acres.

Which property is within the boundaries of and subject to the charges and assessments of the Farmers Irrigation District (District), and

WHEREAS, there is appurtenant to the above-described real property the following described water right of record:

*New Certificate Numbers,*  
Certificate number: 85974, 85976, 74304, 74299, 85975  
~~C74298 C74305 C74299 C74300 C74301 C74304~~  
Priority Date: 10/06/1902 12/01/1905 12/31/1899 02/29/1924 07/16/1969  
Source: Deadpoint, South Greenpoint, Cabin Creek, Winan Spring, Hood River  
Purpose: Irrigation  
Transferred Amount: .10


Which water right is in the name of the Farmers Irrigation District is delivered by the District, and,


WHEREAS, Clay, Joplin(s) desire to transfer .10 acres of the water rights from tax lot 2N-10-04 NE/NE #1301 and continue to receive and be billed 2.40 water right acres.

Clay, Joplin hereby grants, assigns and conveys to the District all of right, title and interest in and to the above-described transferred water right of record and in and to the use of the water therefrom which is appurtenant to the above described property.

Clay, Joplin hereby makes constitutes and appoints the Chairman of Farmers Irrigation District, as their agent and attorney in fact with power and authority to assign, transfer and convey the above described transferred water right on the records of the Oregon Water Resources Department, including, but not limited to, transferring the use, place of use and point of diversion, and to execute and deliver transfer applications and any other documentation necessary or desirable to accomplish the transfer of the water right.

IN WITNESS WHEREOF, the undersigned has executed this instrument the 7 day of 03, 2005.

  
Todd Clay, Owner

  
Karen Joplin, Owner


STATE OF OREGON     )  
                                  ) ss.  
County of Hood River    )


Clay, Joplin acknowledged this instrument before me on 3-7, 2005.

RECEIVED

JAN 25 2011

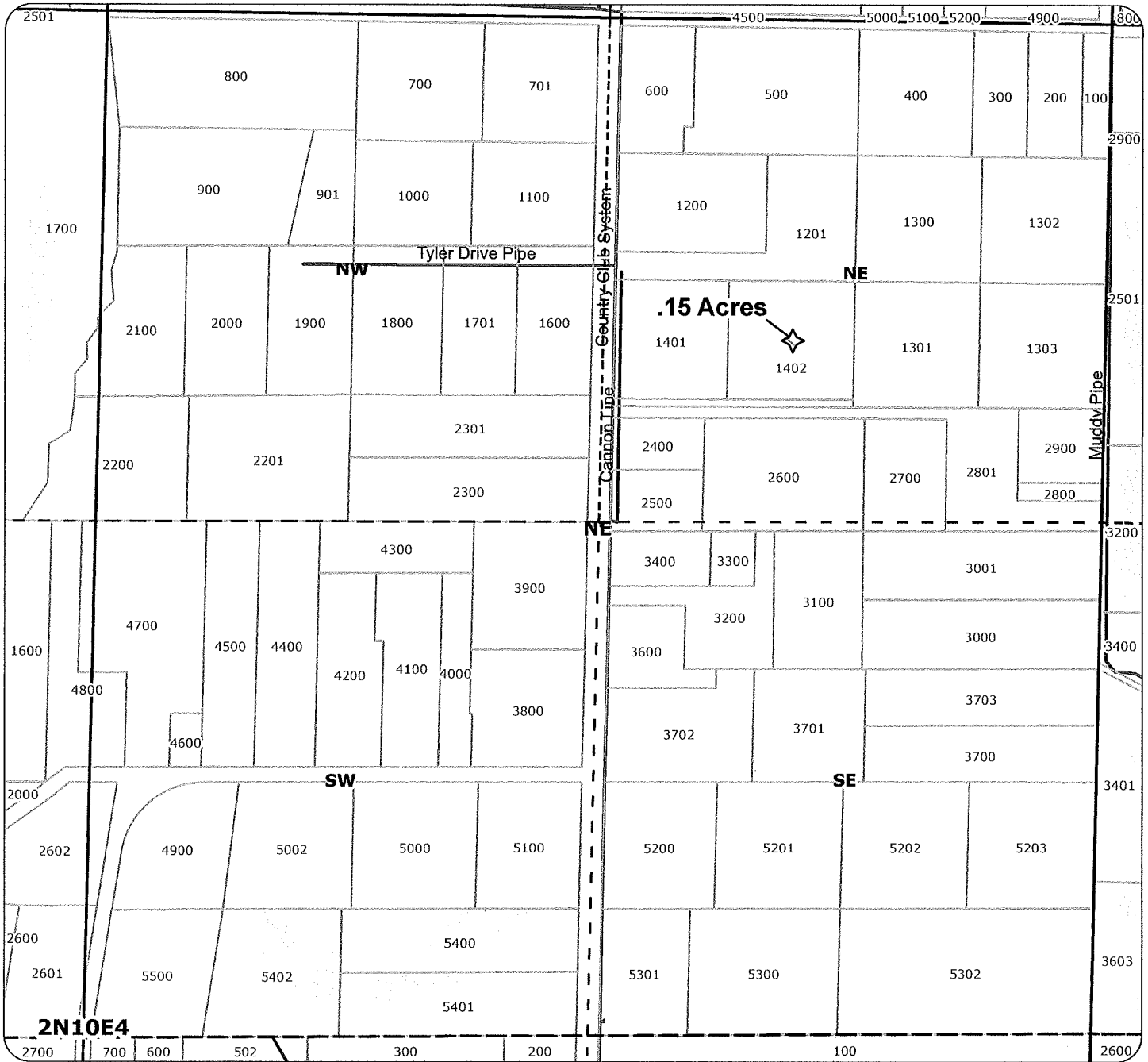
WATER RESOURCES DEPT  
SALEM, OREGON



  
Notary Public for Oregon  
My commission expires: 8-8-2008

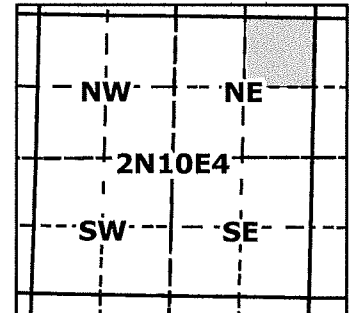
T  
11189

# 2010 Farmers Irrigation District Transfer Map



**Application for Permanent District Transfer**  
**Primary: Certificate 85974 (previously 74298)**  
**Supplemental: Certificate 85976 (previously 74301)**  
**Supplemental: Certificate 85975 (previously 74300)**  
**Supplemental: Certificate 74304**  
**Supplemental: Certificate 74299**

For:  
 Trey Rigert  
 Taxlot 1402- .15 Acres OFF  
 Total Proposed Water Right  
 in Taxlot 1402- 2.1 Acres  
 in 2N10E4NENE



- Point of Diversion
- ~ Canals
- ▨ Transfer ON
- ▩ Transfer OFF
- Water Right

RECEIVED

JAN 25 2011



1 inch = 400 feet

Date Created: December 2010 WATER RESOURCES DEPT  
 SALEM, OREGON



Geo-Spatial Solutions, Inc.  
 www.geospatialolutions.com

11189



**ASSIGNMENT OF WATER RIGHT  
POWER OF ATTORNEY**

WHEREAS, the undersigned **Rigert, Trey A. & Deona (Rigert(s))** are the owners of the following described real property situated in Hood River County, Oregon, and more particularly described as:

Assessor's map and tax lot no. 2N-10E-04-NE/NE #1402, consisting of 2.25 irrigable acres.

Which property is within the boundaries of and subject to the charges and assessments of the Farmers Irrigation District (District), and

WHEREAS, there is appurtenant to the above-described real property the following described water right of record:

<u>Primary</u>	<u>Supplemental</u>
Certificate number: <del>74298</del> 85974	Certificate numbers: 74300 85975
Priority Date: 10/06/1902	74301 85976
Source: Deadpoint Creek	74304
Purpose: <u>Irrigation</u>	74299
Transferred Amount: <u>.15</u>	Transferred Amount: <u>.15</u>


Which water right is in the name of the Farmers Irrigation District is delivered by the District, and,

WHEREAS, **Rigert(s)** desire to transfer .15 acres of the water rights from tax lot 2N-10E-04-NE/NE #1402 and continue to receive and be billed for 2.10 water right acres.

**Rigert(s)**, hereby grants, assigns and conveys to the District all of right, title and interest in and to the above-described transferred water right of record and in and to the use of the water therefrom which is appurtenant to the above described property.

**Rigert(s)** hereby makes constitutes and appoints the Chairman of Farmers Irrigation District, as their agent and attorney in fact with power and authority to assign, transfer and convey the above described transferred water right on the records of the Oregon Water Resources Department, including, but not limited to, transferring the use, place of use and point of diversion, and to execute and deliver transfer applications and any other documentation necessary or desirable to accomplish the transfer of the water right.

IN WITNESS WHEREOF, the undersigned has executed this instrument the 2<sup>nd</sup> day of June, 2008.


  
\_\_\_\_\_  
Trey A. Rigert, Owner


  
\_\_\_\_\_  
Deona K. Rigert, Owner

STATE OF OREGON     )  
                                  ) ss.  
County of Hood River    )

Trey A. & Deona K. Rigert acknowledged this instrument before me on 6-2-08, 2008.

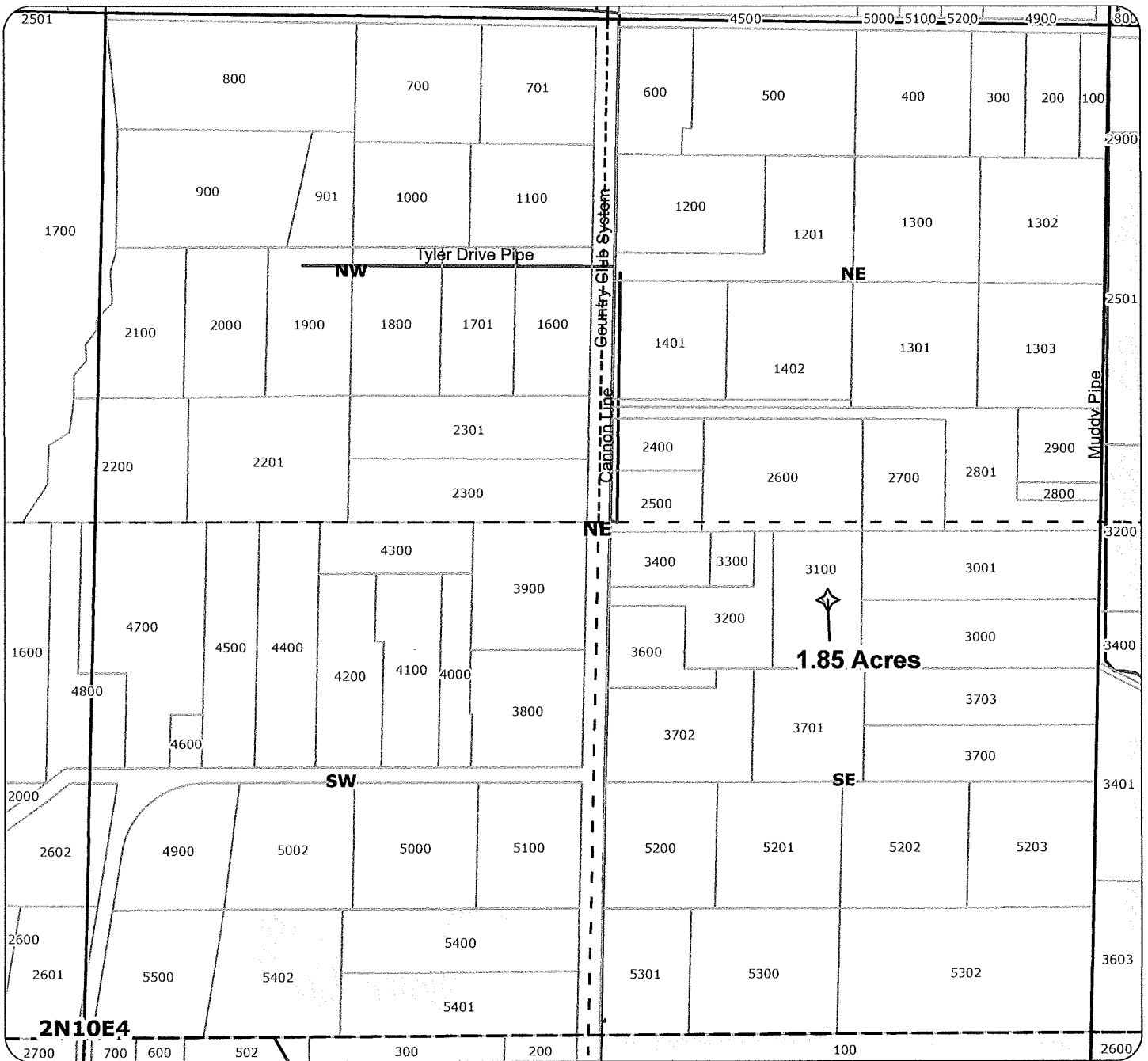
T 11189



  
\_\_\_\_\_  
Notary Public for Oregon  
My commission expires: 8-8-08

**RECEIVED**  
JAN 25 2011  
WATER RESOURCES DEPT  
SALEM, OREGON

# 2010 Farmers Irrigation District Transfer Map

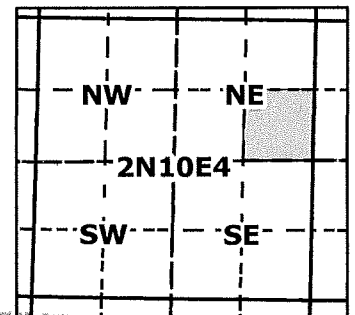


**Application for Permanent District Transfer**  
**Primary: Certificate 85974 (previously 74298)**  
**Supplemental: Certificate 85976 (previously 74301)**  
**Supplemental: Certificate 85975 (previously 74300)**  
**Supplemental: Certificate 74304**  
**Supplemental: Certificate 74299**

- Point of Diversion
- ~ Canals
- ▨ Transfer ON
- ▩ Transfer OFF
- Water Right T 11189

For:

John Lamer  
 Taxlot 3100- 1.85 Acres OFF  
 Total Proposed Water Right  
 in Taxlot 3100- 0 Acres  
 in 2N10E4SENE



**GSS**  
 Geo-Spatial Solutions Inc.  
**Geo-Spatial Solutions, Inc.**  
[www.geospatialolutions.com](http://www.geospatialolutions.com)

Date Created: December 2010

RECEIVED

JAN 25 2011

WATER RESOURCES DEPT  
 SALEM, OREGON



1 inch = 400 feet

ASSIGNMENT OF WATER RIGHT  
POWER OF ATTORNEY

WHEREAS, the undersigned John W. and Leslie-Ann Lamer (Lamer) are the owners of the following described real property situated in Hood River County, Oregon, and more particularly described as:

Assessor's map and tax lot no. 2N-10-04-SE/<sup>NE</sup>SE-3100, consisting of 1.85 irrigable acres.

Which property is within the boundaries of and subject to the charges and assessments of the Farmers Irrigation District (District), and

WHEREAS, there is appurtenant to the above-described real property the following described water right of record:

85974, 85976, 74304, 74299, 85975  
Certificate number: ~~74298~~ 74305  
Priority Date: 10/06/1902  
Source: Dead Point Creek  
Purpose: Irrigation  
Transferred Amount: 0.20

Which water right is in the name of the Farmers Irrigation District is delivered by the District, and,

WHEREAS, Lamer's desire to transfer 0.20 acres of the water rights from tax lot 2N-10-04-SE/SE-3100 and continue to receive and be billed for 1.65 water right acres.

Lamer hereby grants, assigns and conveys to the District all of right, title and interest in and to the above-described transferred water right of record and in and to the use of the water therefrom which is appurtenant to the above described property.

Lamer, hereby makes constitutes and appoints Don Chandler, Chairman for Farmers Irrigation District, as their agent and attorney in fact with power and authority to assign, transfer and convey the above described transferred water right on the records of the Oregon Water Resources Department, including, but not limited to, transferring the use, place of use and point of diversion, and to execute and deliver transfer applications and any other documentation necessary or desirable to accomplish the transfer of the water right.

IN WITNESS WHEREOF, the undersigned has executed this instrument the 6<sup>th</sup> day of May, 2004.

John W. Lamer  
John W. Lamer

Leslie Ann Lamer  
Leslie-Ann Lamer

RECEIVED

JAN 25 2011

WATER RESOURCES DEPT  
SALEM, OREGON

STATE OF OREGON     )  
                                  ) ss.  
County of Hood River    )

Steve and Judy Richter acknowledged this instrument before me on April 6, 2004.

John W. + Leslie-Ann Lamer  
11189

Cathy Funez  
Notary Public for Oregon  
My commission expires: 03-22-2008



**ASSIGNMENT OF WATER RIGHT  
POWER OF ATTORNEY**

WHEREAS, the undersigned **John W. & Leslie-Ann Lamer (Lamer(s))** are the owners of the following described real property situated in Hood River County, Oregon, and more particularly described as:

Assessor's map and tax lot no. 2N-10E-04-SE/NE #3100, consisting of 1.65 irrigable acres.

Which property is within the boundaries of and subject to the charges and assessments of the Farmers Irrigation District (District), and

WHEREAS, there is appurtenant to the above-described real property the following described water right of record:

<u>Primary</u>	<u>Supplemental Irrigation</u>
Certificate number: 74298 <sup>85974</sup>	Certificate numbers: 74300 12/31/1899 <sup>85975</sup>
Priority Date: 10/06/1902	<del>74301</del> 2/29/1924 <sup>85976</sup>
Source: Deadpoint Creek	74304 7/16/1969
Purpose: <u>Irrigation</u>	74299 12/1/1905
	Permit S-41178 <u>Spray / Frost</u>
Transferred Amount: <u>1.65</u> acres	Transferred Amount: <u>1.65</u> acres

Which water right is in the name of the Farmers Irrigation District is delivered by the District, and,

WHEREAS, Lamer(s) desire to transfer 1.65 acres of the water rights from tax lot 2N-10E-04-SE/NE #3100 leaving no water rights on this property.

Lamer(s), hereby grants, assigns and conveys to the District all of right, title and interest in and to the above-described transferred water right of record and in and to the use of the water therefrom which is appurtenant to the above described property.

Lamer(s) hereby makes constitutes and appoints the Chairman of Farmers Irrigation District, as their agent and attorney in fact with power and authority to assign, transfer and convey the above described transferred water right on the records of the Oregon Water Resources Department, including, but not limited to, transferring the use, place of use and point of diversion, and to execute and deliver transfer applications and any other documentation necessary or desirable to accomplish the transfer of the water right.

IN WITNESS WHEREOF, the undersigned has executed this instrument the 22 day of May, 2009.

John W. Lamer  
John W. Lamer, Owner

Leslie Ann Lamer  
Leslie-Ann Lamer, Owner

6565  
TO  
6569

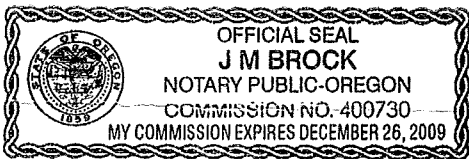
**RECEIVED**

JAN 25 2011

STATE OF OREGON     )  
                                  ) ss.  
County of Hood River    )

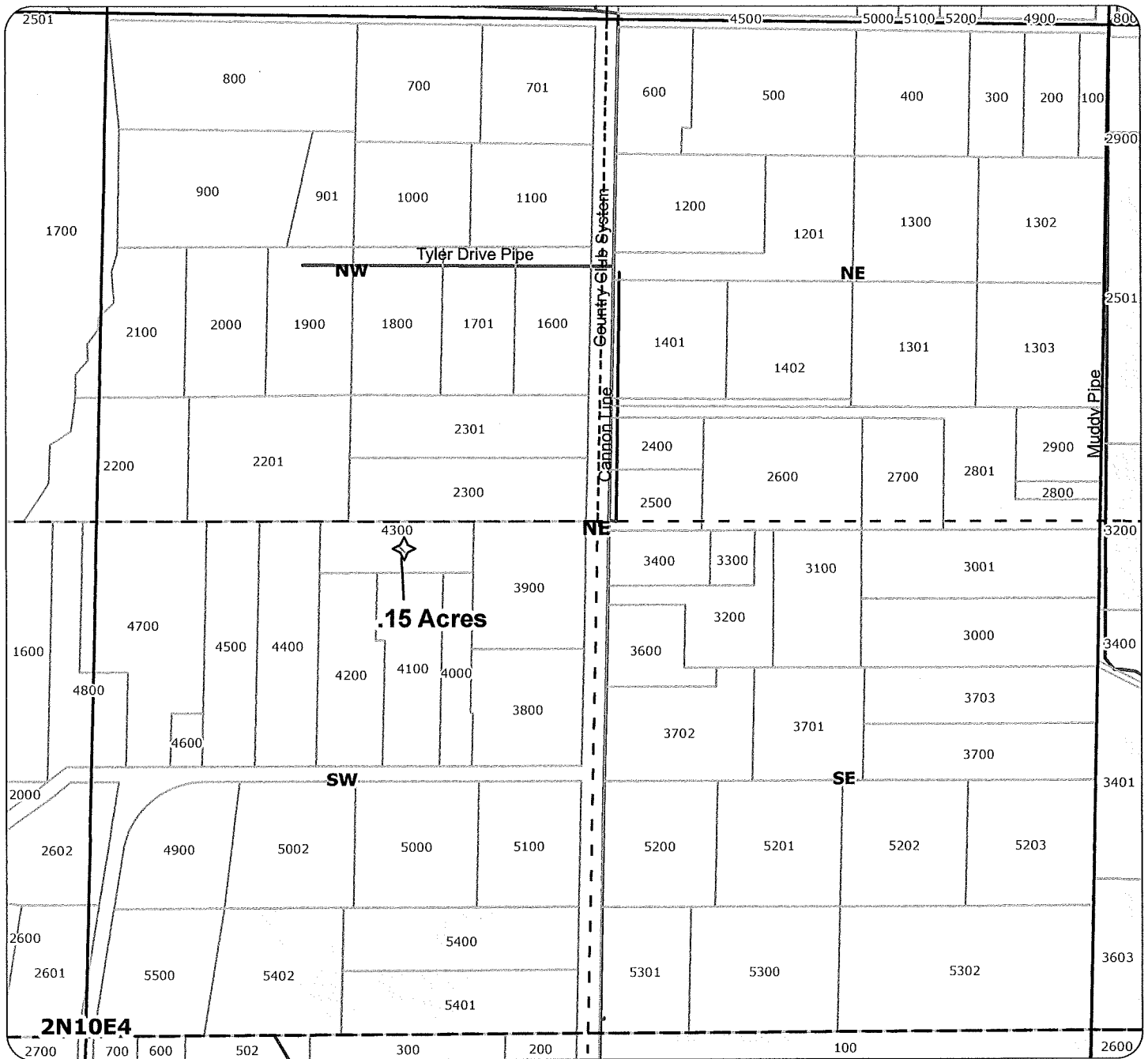
WATER RESOURCES DEPT  
SALEM, OREGON

John & Leslie Lamer acknowledged this instrument before me on 5-22, 2009.



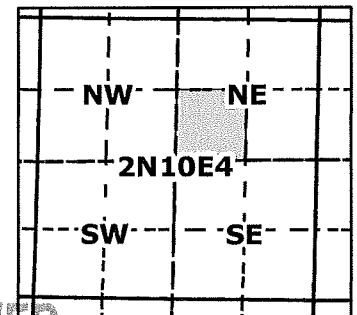
J M Brock  
Notary Public for Oregon  
My commission expires: 12-26-09

# 2010 Farmers Irrigation District Transfer Map



**Application for Permanent District Transfer**  
**Primary: Certificate 85974 (previously 74298)**  
**Supplemental: Certificate 85976 (previously 74301)**  
**Supplemental: Certificate 85975 (previously 74300)**  
**Supplemental: Certificate 74304**  
**Supplemental: Certificate 74299**

For:  
 Hedley Lee  
 Taxlot 4300- .15 Acres OFF  
 Total Proposed Water Right  
 in Taxlot 4300- 1.1 Acres  
 in 2N10E4SWNE



- Point of Diversion
- ~ Canals
- Transfer ON
- Transfer OFF
- Water Right

**GSS** T 11189  
 Geo-Spatial Solutions, Inc.  
[www.geospatialsolutions.com](http://www.geospatialsolutions.com)

RECEIVED

JAN 25 2011



Date Created: December 2010 WATER RESOURCES DEPT 1 inch = 400 feet  
 SALEM, OREGON

**ASSIGNMENT OF WATER RIGHT  
POWER OF ATTORNEY**

WHEREAS, the undersigned Hedley O. & Jeanne L. Lee (Lee(s)) are the owners of the following described real property situated in Hood River County, Oregon, and more particularly described as:

Assessor's map and tax lot no. 2N-10-04-SW/NE #4300, consisting of 1.25 irrigable acres.

Which property is within the boundaries of and subject to the charges and assessments of the Farmers Irrigation District (District), and

WHEREAS, there is appurtenant to the above-described real property the following described water right of record:

**Certificate number:** ~~C74298, C74305, C74299, C74300, C74301, C74304~~ <sup>85974, 85975 85976</sup>  
**Priority Date:** 10/06/1902, 12/01/1905, 12/31/1899, 02/29/1924, 07/16/1969  
**Source:** Deadpoint, South Greenpoint, Cabin Creek, Winan Spring, Hood River  
**Purpose:** Irrigation  
**Transferred Amount:** .15 acres

Which water right is in the name of the Farmers Irrigation District is delivered by the District, and,


WHEREAS, Lee(s) desire to transfer .15 acres of the water rights from tax lot 2N-10-04-SW/NE #4300 and continue to receive and be billed 1.1 water right acres.

Lee(s) hereby grants, assigns and conveys to the District all of right, title and interest in and to the above-described transferred water right of record and in and to the use of the water therefrom which is appurtenant to the above described property.

Lee(s) hereby makes constitutes and appoints the Chairman of Farmers Irrigation District, as their agent and attorney in fact with power and authority to assign, transfer and convey the above described transferred water right on the records of the Oregon Water Resources Department, including, but not limited to, transferring the use, place of use and point of diversion, and to execute and deliver transfer applications and any other documentation necessary or desirable to accomplish the transfer of the water right.

IN WITNESS WHEREOF, the undersigned has executed this instrument the 10<sup>th</sup> day of July, 2006.

[Signature]  
Corey Lee, Owner



STATE OF OREGON     )  
                                  ) ss.  
County of Hood River    )

Lee acknowledged this instrument before me on 7/10, 2006.

Notary Public for Oregon [Signature]  
My commission expires: 7-10-06

**RECEIVED**

JAN 25 2011

WATER RESOURCES DEPT  
SALEM, OREGON

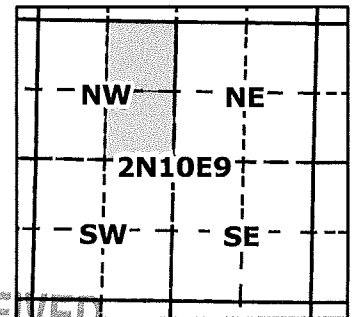
T 11189

# 2010 Farmers Irrigation District Transfer Map



**Application for Permanent District Transfer**  
**Primary: Certificate 85974 (previously 74298)**  
**Supplemental: Certificate 85976 (previously 74301)**  
**Supplemental: Certificate 85975 (previously 74300)**  
**Supplemental: Certificate 74304**  
**Supplemental: Certificate 74299**

For: David Ryan  
 Taxlot 2700- 2.4 Acres OFF  
 Total Proposed Water Right  
 in Taxlot 2700- 10.4 Acres  
 in 2N10E9NENW  
 Taxlot 2700- 1.8 Acres OFF  
 Total Proposed Water Right  
 in Taxlot 2700- 16.4 Acres  
 in 2N10E9SENW



- Point of Diversion
- ~ Canals
- Transfer ON
- Transfer OFF
- Water Right T 11189

RECEIVED

JAN 25 2011



WATER RESOURCES DEPT.  
 SALEM, OREGON  
 1 inch = 400 feet

**GSS**  
 Geo-Spatial Solutions, Inc.  
 www.geospatialolutions.com

Date Created: December 2010

**ASSIGNMENT OF WATER RIGHT  
POWER OF ATTORNEY**

WHEREAS, the undersigned **David B. Ryan (Ryan(s))**, is the owner of the following described real property situated in Hood River County, Oregon, and more particularly described as:

Assessor's map and tax lot no.2N-10-09-SE/NW #2700, consisting of 18.20 irrigable acres.  
Assessor's map and tax lot no.2N-10-09-NE/NW #2700, consisting of 12.80 irrigable acres.

Which property is within the boundaries of and subject to the charges and assessments of the Farmers Irrigation District (District), and

WHEREAS, there is appurtenant to the above-described real property the following described water right of record:

**Certificate number:** 85974 85975, 85976,  
~~C74298, C74305, C74299, C74300, C74301,~~ C74304  
**Priority Date:** 10/06/1902, 12/01/1905, 12/31/1899, 02/29/1924, 07/16/1969  
**Source:** Deadpoint, South Greenpoint, Cabin Creek, Winan Spring, Hood River  
**Purpose:** Irrigation  
**Transferred Amount:** 4.2 acres

Which water right is in the name of the Farmers Irrigation District is delivered by the District, and,

WHEREAS, **Ryan(s)** desire to transfer 1.80 acres of the water rights from tax lot 2N-10-09 SE/NW #2700 and continue to receive and be billed 16.40 water right acres.

WHEREAS, **Ryan(s)** desire to transfer 2.40 acres of the water rights from tax lot 2N-10-09 NE/NW #2700 and continue to receive and be billed 10.40 water right acres.

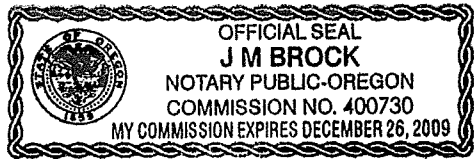
**Ryan(s)** hereby grants, assigns and conveys to the District all of right, title and interest in and to the above-described transferred water right of record and in and to the use of the water therefrom which is appurtenant to the above described property.

JE1568

**Ryan(s)** hereby makes constitutes and appoints the Chairman of Farmers Irrigation District, as their agent and attorney in fact with power and authority to assign, transfer and convey the above described transferred water right on the records of the Oregon Water Resources Department, including, but not limited to, transferring the use, place of use and point of diversion, and to execute and deliver transfer applications and any other documentation necessary or desirable to accomplish the transfer of the water right.

IN WITNESS WHEREOF, the undersigned has executed this instrument the 3rd day of October, 2006.

D.B. Ryan  
David B. Ryan, Owner



STATE OF OREGON )  
                                  ) ss.  
County of Hood River )

RECEIVED

JAN 25 2011

WATER RESOURCES DEPT  
SALEM, OREGON

Ryan acknowledged this instrument before me on 10-3- .2006.

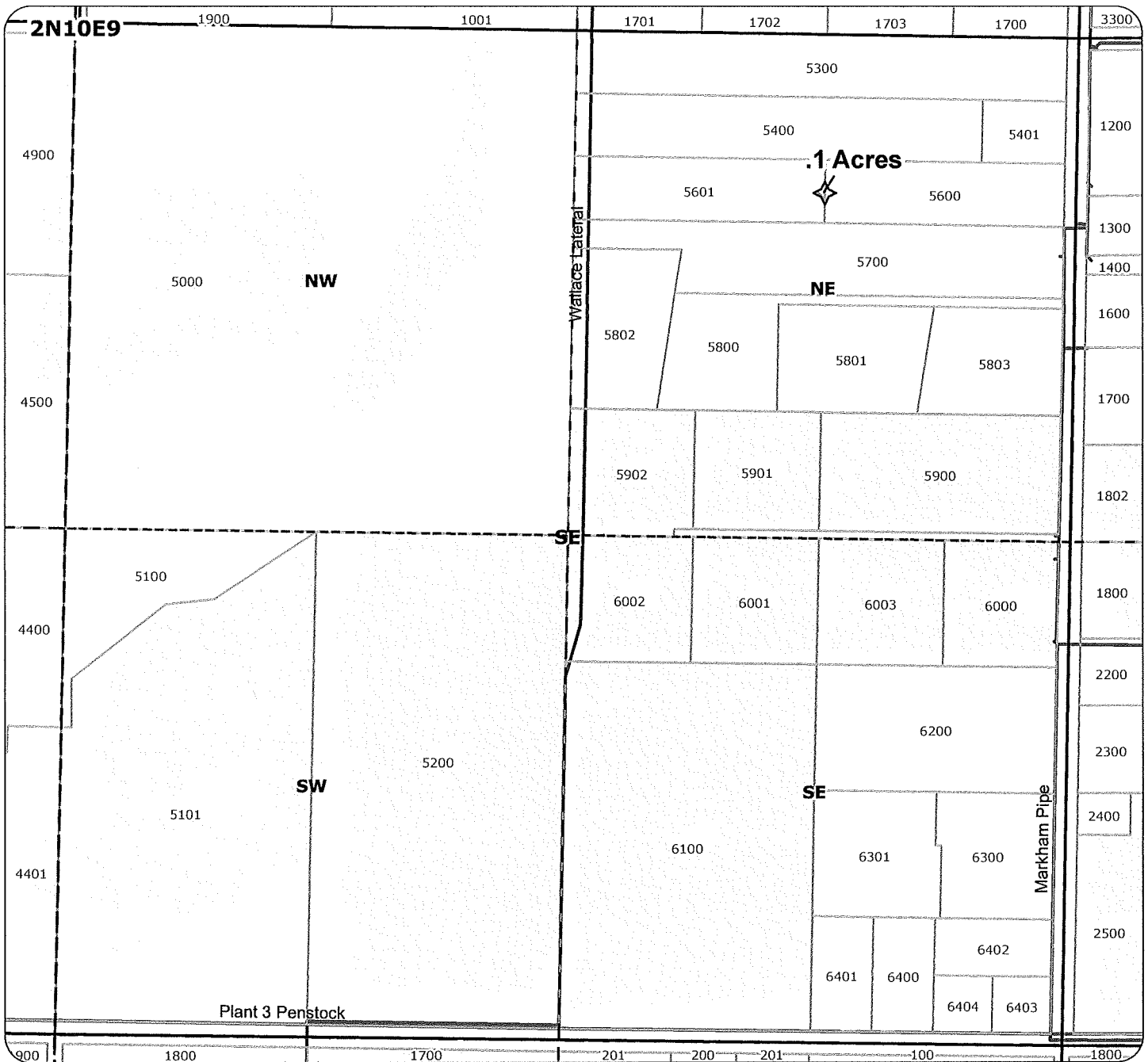
Notary Public for Oregon J.M. Brock  
My commission expires: 12-26-09

T 11189

T 11189



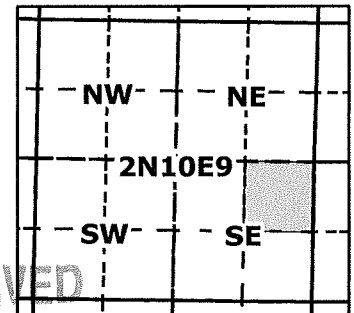
# 2010 Farmers Irrigation District Transfer Map



**Application for Permanent District Transfer**  
**Primary: Certificate 85974 (previously 74298)**  
**Supplemental: Certificate 85976 (previously 74301)**  
**Supplemental: Certificate 85975 (previously 74300)**  
**Supplemental: Certificate 74304**  
**Supplemental: Certificate 74299**

- Point of Diversion
- ~ Canals
- ▨ Transfer ON
- ▩ Transfer OFF
- Water Right

For:  
 Robert Mason  
 3111 Taxlot 5600- .1 Acres OFF  
 Total Proposed Water Right  
 in 3111 Taxlot 5600- 4.8 Acres  
 in 2N10E9NESE



RECEIVED

JAN 25 2011

WATER RESOURCES DEPT  
 SALEM, OREGON 1 inch = 400 feet



**Geo-Spatial Solutions, Inc.**  
 www.geospatialsolutions.com

Date Created: December 2010

ASSIGNMENT OF WATER RIGHT  
POWER OF ATTORNEY

WHEREAS, the undersigned ROBERT LEE & JUDY E. MASON (MASON) are the owners of the following described real property situated in Hood River County, Oregon, and more particularly described as:

Assessor's map and tax lot no. 2N-10-09 NE/SE 5600, consisting of 4.9 irrigable acres.

Which property is within the boundaries of and subject to the charges and assessments of the FARMERS IRRIGATION DISTRICT (DISTRICT), and

WHEREAS, there is appurtenant to the above-described real property the following described water right of record:

	85974	85976	85975
<b>Certificate number:</b>	Primary 74298, Supplemental 74301, 74304, 74299, 74300		
<b>Priority Date:</b>	P1902, S1924, S1969, S1905, S1899		
<b>Source:</b>	Dead Point Ck. Winan Sps. Hood River. S. Fork Green Pt. Cabin Ck		
<b>Purpose:</b>	<u>Irrigation</u>		
<b>Transferred Amount:</b>	<u>0.10</u>		

Which water right is in the name of the FARMERS IRRIGATION DISTRICT and is delivered by the DISTRICT, and,


WHEREAS, MASON desires to continue service from the DISTRICT and will continue to be subject to the charges or assessments of the DISTRICT and to receive water delivered by the DISTRICT,

NOW, THEREFORE, MASON hereby grants, assigns and conveys to the DISTRICT all of MASON right, title and interest in and to the above described water right (portion) of record and in and to the use of the water therefrom which is appurtenant to the above described property.

MASON, hereby makes constitutes and appoints Cindy Dillenbeck, Water Right Specialist for Farmers Irrigation District, as their agent and attorney in fact with power and authority to assign, transfer and convey the above described water right on the records of the Oregon Water Resources Department, including, but not limited to, transferring the use, place of use and point of diversion, and to execute and deliver transfer applications and any other documentation necessary or desirable to accomplish the transfer of the water right.

IN WITNESS WHEREOF, the undersigned has executed this instrument the 15 day of February, 2002.

  
ROBERT LEE MASON, Owner

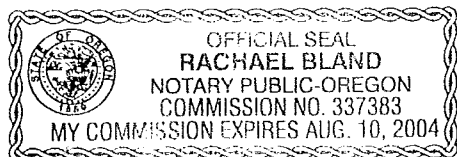
  
JUDY E. MASON, Owner


RECEIVED

STATE OF OREGON        )  
                                  ) ss.  
County of Hood River    )

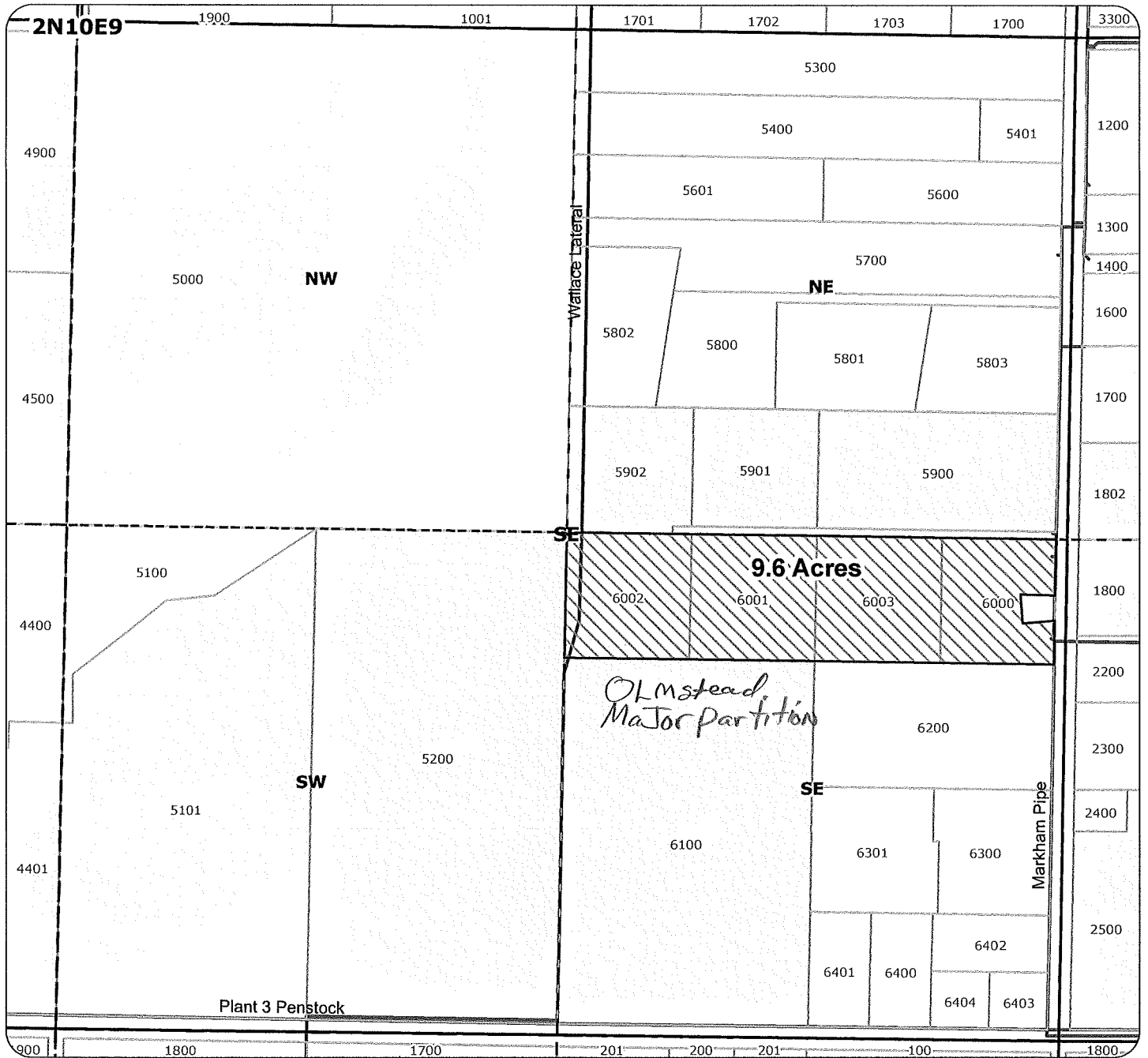
JAN 25 2011  
WATER RESOURCES DEPT  
SALEM, OREGON

15 ROBERT LEE & JUDY E. MASON acknowledged this instrument before me on February 2002.



  
Notary Public for Oregon  
My commission expires: Aug. 10, 2004

# 2010 Farmers Irrigation District Transfer Map



## Application for Permanent District Transfer

Primary: Certificate 85974 (previously 74298)

Supplemental: Certificate 85976 (previously 74301)

Supplemental: Certificate 85975 (previously 74300)

Supplemental: Certificate 74304

Supplemental: Certificate 74299

For:

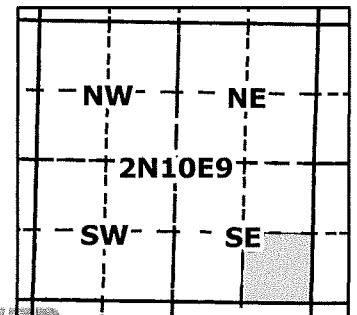
Olmstead

3111 Taxlot 6000- 9.6 Acres OFF

Total Proposed Water Right

in 3111 Taxlot 6000- 0 Acres

in 2N10E9SESE



T 11189

● Point of Diversion

~ Canals

▨ Transfer ON

▨ Transfer OFF

Water Right



Geo-Spatial Solutions, Inc.

www.geospatialsolutions.com

RECEIVED

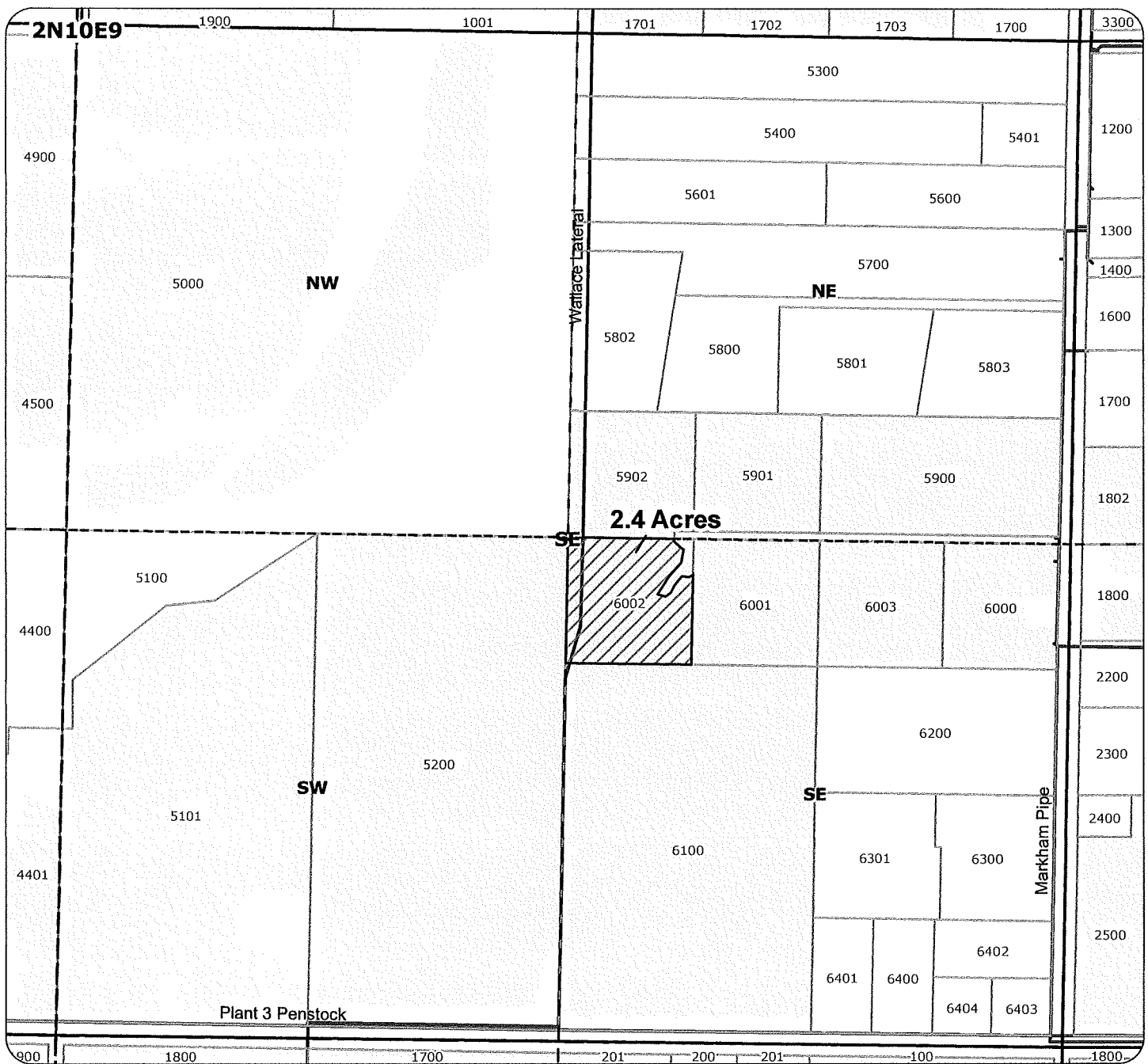
JAN 25 2011



Date Created: December 2010 WATER RESOURCES DEPT 1 inch = 400 feet

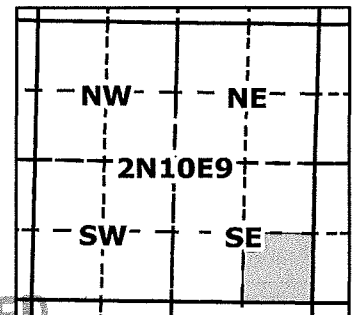
SALEM, OREGON

# 2010 Farmers Irrigation District Transfer Map



**Application for Permanent District Transfer**  
**Primary: Certificate 85974 (previously 74298)**  
**Supplemental: Certificate 85976 (previously 74301)**  
**Supplemental: Certificate 85975 (previously 74300)**  
**Supplemental: Certificate 74304**  
**Supplemental: Certificate 74299**

For:  
 Bettina Bardin-Brown (Olmstead Partition)  
 Taxlot 6002- 2.4 Acres ON  
 Total Proposed Water Right  
 in Taxlot 6002- 2.4 Acres  
 in 2N10E9SESE



- T 11189
- Point of Diversion
  - ~ Canals
  - ▨ Transfer ON
  - ▧ Transfer OFF
  - Water Right

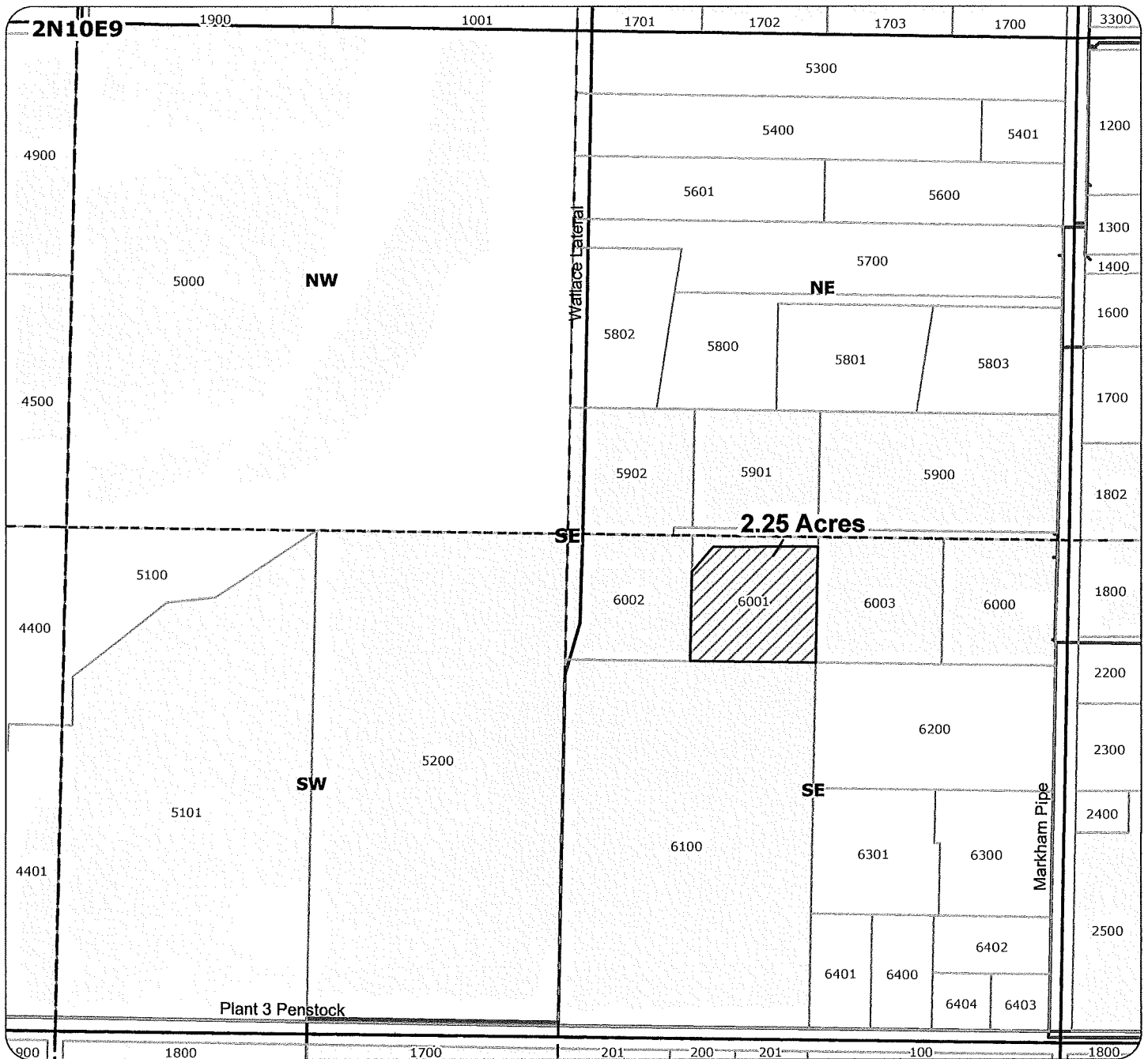
**GSS**  
 Geo-Spatial Solutions Inc.  
**Geo-Spatial Solutions, Inc.**  
 www.geospatialolutions.com

RECEIVED  
 JAN 25 2011



Date Created: December 2010 WATER RESOURCES DEPT  
 SALEM, OREGON 1 inch = 400 feet

# 2010 Farmers Irrigation District Transfer Map

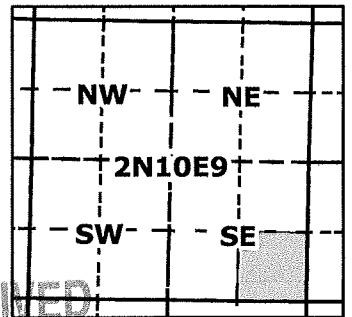


T 11189

- Point of Diversion
- ~ Canals
- ▨ Transfer ON
- ▩ Transfer OFF
- Water Right

**Application for Permanent District Transfer**  
**Primary: Certificate 85974 (previously 74298)**  
**Supplemental: Certificate 85976 (previously 74301)**  
**Supplemental: Certificate 85975 (previously 74300)**  
**Supplemental: Certificate 74304**  
**Supplemental: Certificate 74299**

For:  
 David & David Edwards (Olmstead Partition)  
 Taxlot 6001- 2.25 Acres ON  
 Total Proposed Water Right  
 in Taxlot 6001- 2.25 Acres  
 in 2N10E9SESE



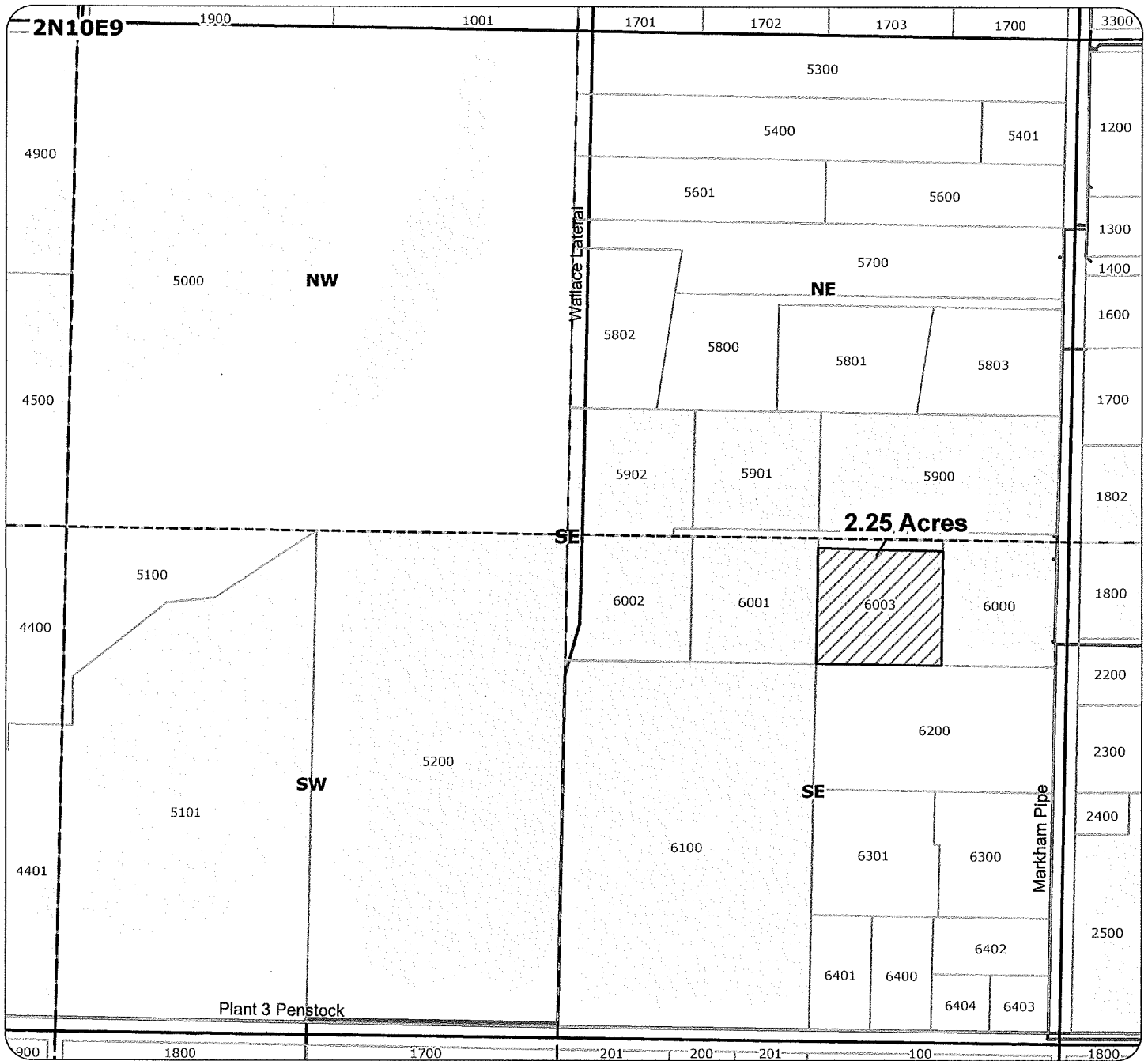
RECEIVED

JAN 25 2011



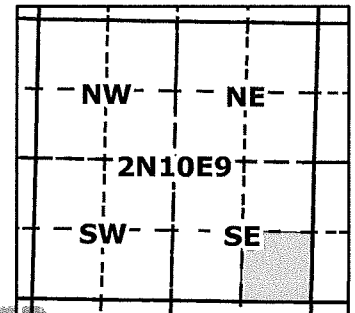
WATER RESOURCES DEPT  
 SALEM, OREGON 1 inch = 400 feet

# 2010 Farmers Irrigation District Transfer Map



**Application for Permanent District Transfer**  
**Primary: Certificate 85974 (previously 74298)**  
**Supplemental: Certificate 85976 (previously 74301)**  
**Supplemental: Certificate 85975 (previously 74300)**  
**Supplemental: Certificate 74304**  
**Supplemental: Certificate 74299**

For:  
 Lori O'Connell (Olmstead Partition)  
 Taxlot 6003- 2.25 Acres ON  
 Total Proposed Water Right  
 in Taxlot 6003- 2.25 Acres  
 in 2N10E9SESE



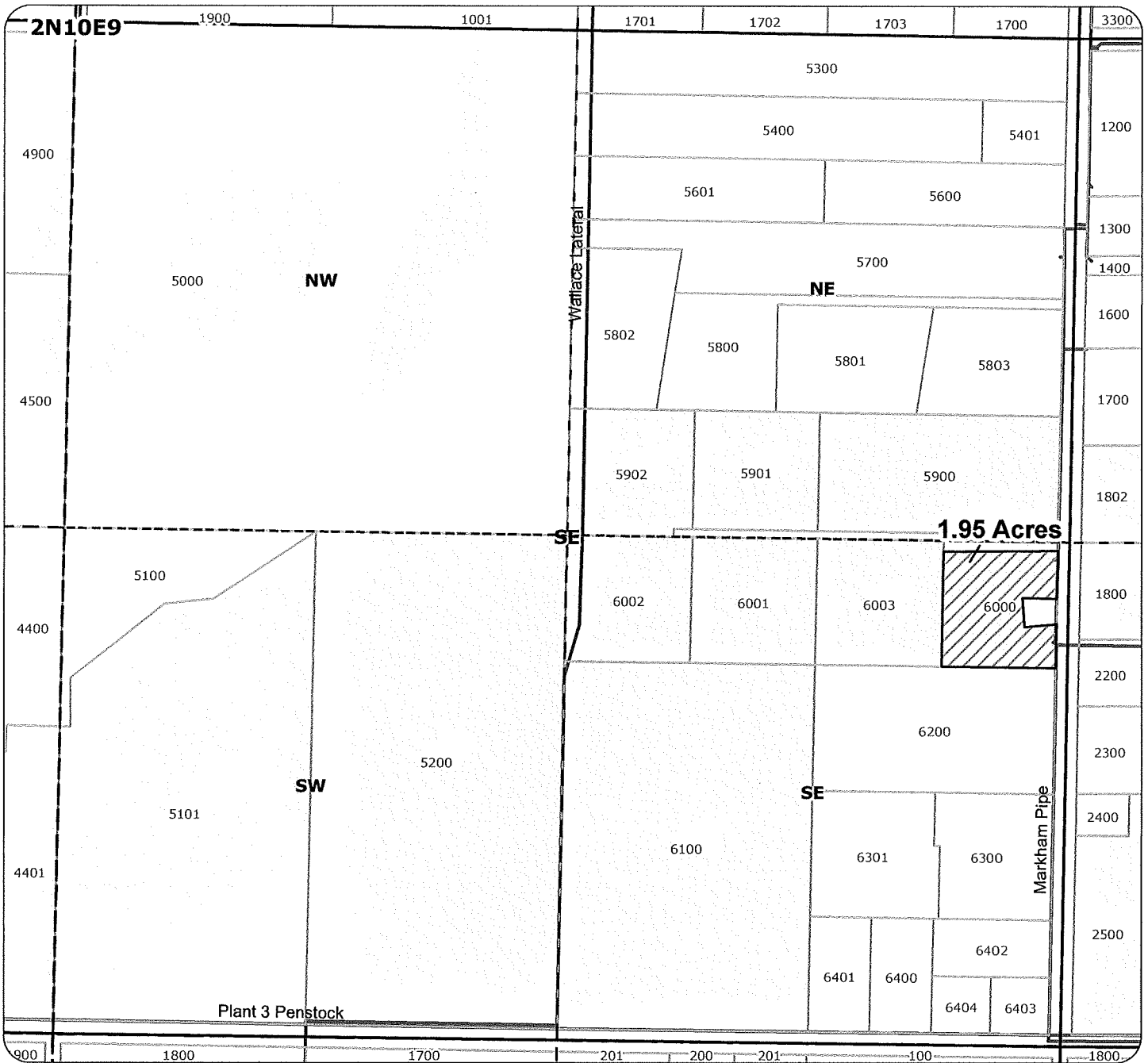
- T 11189
- Point of Diversion
- ~ Canals
- ▨ Transfer ON
- ▧ Transfer OFF
- Water Right

**GSS**  
 Geo-Spatial Solutions Inc.  
**Geo-Spatial Solutions, Inc.**  
[www.geospatialolutions.com](http://www.geospatialolutions.com)

RECEIVED  
 JAN 25 2011



# 2010 Farmers Irrigation District Transfer Map

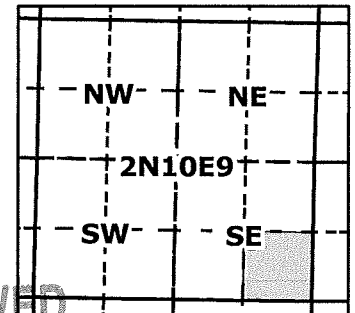


T 11189

- Point of Diversion
- ~ Canals
- Transfer ON
- Transfer OFF
- Water Right

**Application for Permanent District Transfer**  
**Primary: Certificate 85974 (previously 74298)**  
**Supplemental: Certificate 85976 (previously 74301)**  
**Supplemental: Certificate 85975 (previously 74300)**  
**Supplemental: Certificate 74304**  
**Supplemental: Certificate 74299**

For:  
 Brian Shaw (Olmstead Partition)  
 Taxlot 6000- 1.95 Acres ON  
 Total Proposed Water Right  
 in Taxlot 6000- 1.95 Acres  
 in 2N10E9SESE



**GSS**  
 Geo-Spatial Solutions Inc.  
**Geo-Spatial Solutions, Inc.**  
 www.geospatialolutions.com

Date Created: December 2010

RECEIVED

JAN 25 2011

WATER RESOURCES DEPT.  
 SALEM, OREGON



1 inch = 400 feet

ASSIGNMENT OF WATER RIGHT  
POWER OF ATTORNEY

WHEREAS, the undersigned Randy Olmstead ( OLMSTEAD ) is the owner of the following described real property situated in Hood River County, Oregon, and more particularly described as:

Assessor's map and tax lot no. 2N-10-09-SE/SE #6000, consisting of <sup>0.15</sup> ~~0.75~~ <sup>9.60</sup> water right acres.

Which property is within the boundaries of and subject to the charges and assessments of the FARMERS IRRIGATION DISTRICT (DISTRICT), and

WHEREAS, there is appurtenant to the above-described real property the following described water right of record:

Certificate number: 95974 ~~74298 & 74308~~ Supplementals 74299, 74304, 85975, 85976  
Priority Date: 1902  
Source: Deadpoint  
Purpose: Irrigation  
Transferred Amount: .75


Which water right is in the name of the FARMERS IRRIGATION DISTRICT and is delivered by the DISTRICT, and,

WHEREAS OLMSTEAD desires to be excluded from the DISTRICT and to no longer be subject to the charges or assessments of the DISTRICT or to receive water delivered by the DISTRICT,

NOW, THEREFORE, in consideration of being relieved of the charges and assessments of the DISTRICT (except for any exclusion charges) and in having their property formally excluded from the DISTRICT, OLMSTEAD hereby grants, assigns and conveys to the DISTRICT all of their right, title and interest in and to the above described water right of record and in and to the use of the water therefrom which is appurtenant to the above described property.


OLMSTEAD hereby makes, constitutes and appoints Katherine Skakel, Natural Resource Planner for Farmers Irrigation District, as their agent and attorney in fact with power and authority to assign, transfer and convey the above described water right on the records of the Oregon Water Resources Department, including, but not limited to, abandon the use, transfer the use, place of use and point of diversion, and to execute and deliver transfer applications and any other documentation necessary or desirable to accomplish the transfer of the water right.

IN WITNESS WHEREOF, the undersigned has executed this instrument the 26<sup>th</sup> day of July, 2004.

  
RANDY OLMSTEAD, OWNER

STATE OF OREGON)  
) ss.  
County of Hood River)

Randy Olmstead acknowledged this instrument before me on the 26<sup>th</sup> day of July 2004.

  
Notary Public for Oregon  
My commission expires: 3-22-2008

RECEIVED

JAN 25 2011

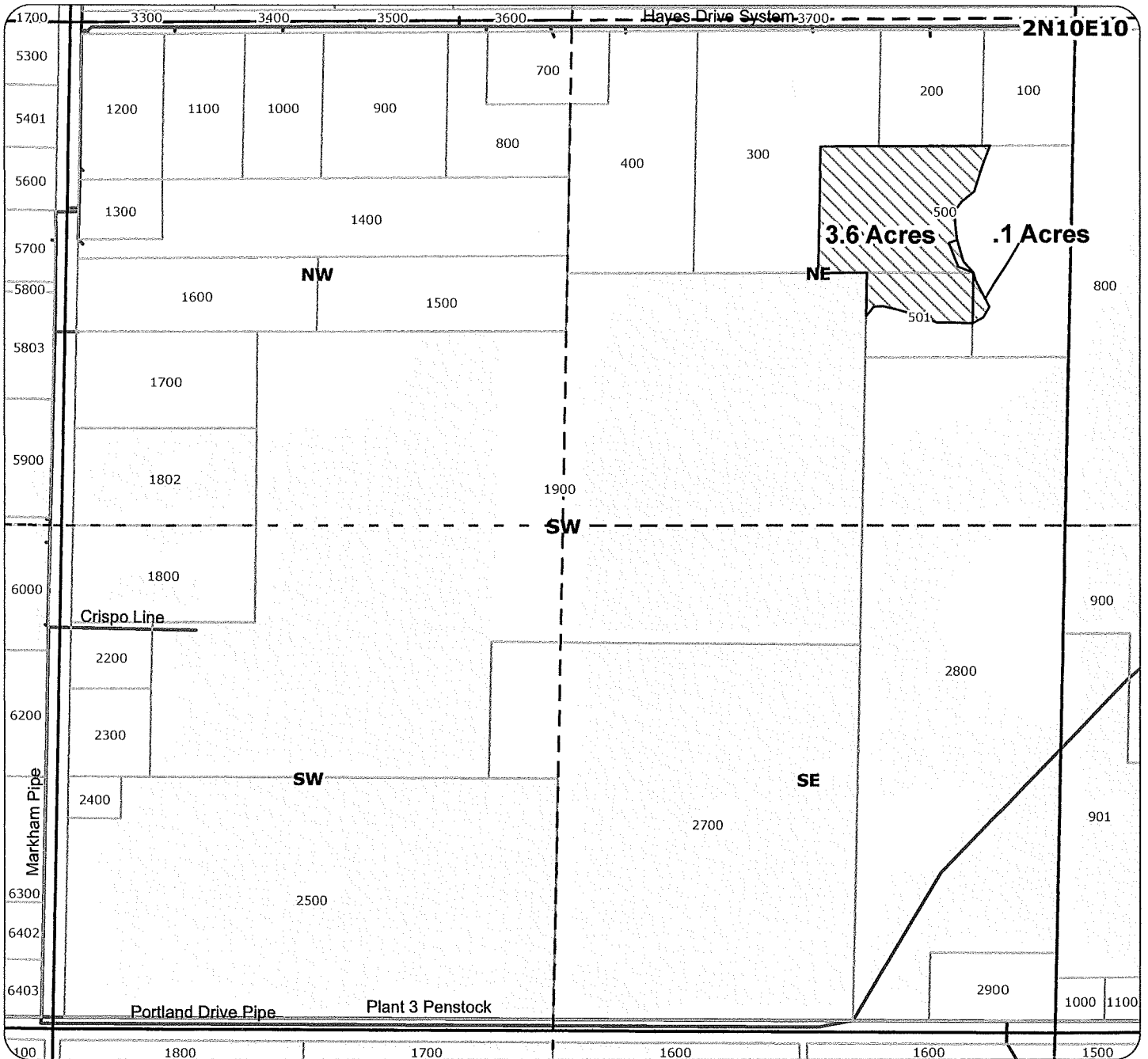
WATER RESOURCES DEPT  
SALEM, OREGON



T 11:29



# 2010 Farmers Irrigation District Transfer Map

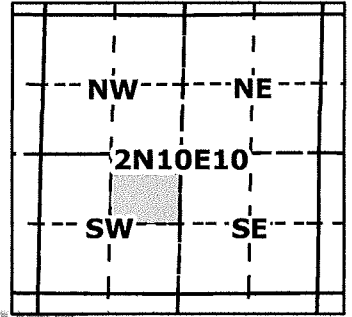


T 11189

**Application for Permanent District Transfer**  
**Primary: Certificate 85974 (previously 74298)**  
**Supplemental: Certificate 85976 (previously 74301)**  
**Supplemental: Certificate 85975 (previously 74300)**  
**Supplemental: Certificate 74304**  
**Supplemental: Certificate 74299**

- Point of Diversion
- ~ Canals
- ▨ Transfer ON
- ▩ Transfer OFF
- Water Right

For:  
 Ronny Stewart  
 3111 Taxlot 500- .1 Acres OFF  
 3111 Taxlot 500- 3.6 Acres OFF  
 Total Proposed Water Right  
 3111 Taxlot 500- 0 Acres  
 in 2N10E10NESW



RECEIVED

JAN 25 2011



  
**Geo-Spatial Solutions, Inc.**  
 www.geospatialolutions.com

Date Created: December 2010

WATER RESOURCES DEPT  
 SALEM, OREGON  
 1 inch = 400 feet

**ASSIGNMENT OF WATER RIGHT  
POWER OF ATTORNEY**

WHEREAS, the undersigned **Ronny T. Stewart** is the owner of the following described real property situated in Hood River County, Oregon, and more particularly described as:

*2 properties now!*  
Assessor's map and tax lot no. **2N-10E-10-NE/SW #0500**, consisting of **3.60** irrigable acres.  
*2N-10E-10-NE/SW-0501*

Which property is within the boundaries of and subject to the charges and assessments of the Farmers Irrigation District (District), and

WHEREAS, there is appurtenant to the above-described real property the following described water right of record:

<u>Primary</u>	<u>Supplemental Irrigation</u>
Certificate number: 74298	Certificate numbers: 74300 12/31/1899
Priority Date: 10/06/1902	74301 2/29/1924
Source: Deadpoint Creek	74304 7/16/1969
Purpose: <u>Irrigation</u>	74299 12/1/1905
	Permit S-44002 <u>Spray</u> 7/28/1977
Transferred Amount: <u>3.60</u> acres	Transferred Amount: <u>3.60</u> acres

Which water right is in the name of the Farmers Irrigation District is delivered by the District, and,

WHEREAS, Stewart desires to transfer **3.60** acres of the water rights from tax lot 2N-10E-10-NE/SW #0500 removing the above water rights on this property.

Stewart, hereby grants, assigns and conveys to the District all of right, title and interest in and to the above-described transferred water right of record and in and to the use of the water therefrom which is appurtenant to the above described property.


Stewart, hereby makes constitutes and appoints the Chairman of Farmers Irrigation District, as their agent and attorney in fact with power and authority to assign, transfer and convey the above described transferred water right on the records of the Oregon Water Resources Department, including, but not limited to, transferring the use, place of use and point of diversion, and to execute and deliver transfer applications and any other documentation necessary or desirable to accomplish the transfer of the water right.


IN WITNESS WHEREOF, the undersigned has executed this instrument the 2 day of September, 2009.

  
Ronny T. Stewart, Owner

STATE OF OREGON            )  
  ) ss.  
County of Hood River        )

Ronny Stewart acknowledged this instrument before me on 09-02, 2009.



  
Notary Public for Oregon  
My commission expires: 03-22-2012

**RECEIVED**

JAN 25 2011  
WATER RESOURCES DEPT  
SALEM, OREGON

*ST1045*

T 11189

**ASSIGNMENT OF WATER RIGHT  
POWER OF ATTORNEY**

WHEREAS, the undersigned Ronald T. Stewart (Stewart(s)) are the owners of the following described real property situated in Hood River County, Oregon, and more particularly described as:

Assessor's map and tax lot no. 2N-10E-10-NE/SW #0500, consisting of 3.70 irrigable acres.

Which property is within the boundaries of and subject to the charges and assessments of the Farmers Irrigation District (District), and

WHEREAS, there is appurtenant to the above-described real property the following described water right of record:

<b>Primary</b>	<u>85974</u>	<b>Supplemental</b>	<u>85975 85976</u>
<b>Certificate number:</b>	<u>74298</u>	<b>Certificate number:</b>	<u>74300 74301 74304 74299</u>
<b>Priority Date:</b>	<u>10/06/1902</u>	<b>Priority Date:</b>	<u>12/31/1899</u>
<b>Source:</b>	<u>Deadpoint Creek</u>	<b>Source:</b>	<u>Cabin Creek</u>
<b>Purpose:</b>	<u>Irrigation</u>	<b>Purpose:</b>	<u>Irrigation</u>
<b>Transferred Amount:</b>	<u>.10</u>	<b>Transferred Amount</b>	<u>.10</u>

Which water right is in the name of the Farmers Irrigation District is delivered by the District, and,

WHEREAS, Stewart (s) desire to transfer .10 acres of the water rights from tax lot 2N-10E-10-NE/SW #0500 and continue to receive and be billed for 3.60 water right acres.

Stewart (s), hereby grants, assigns and conveys to the District all of right, title and interest in and to the above-described transferred water right of record and in and to the use of the water therefrom which is appurtenant to the above described property.


Stewart (s) hereby makes constitutes and appoints the Chairman of Farmers Irrigation District, as their agent and attorney in fact with power and authority to assign, transfer and convey the above described transferred water right on the records of the Oregon Water Resources Department, including, but not limited to, transferring the use, place of use and point of diversion, and to execute and deliver transfer applications and any other documentation necessary or desirable to accomplish the transfer of the water right.

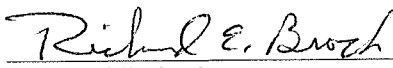
IN WITNESS WHEREOF, the undersigned has executed this instrument the 3 day of JAN, 2008.

  
\_\_\_\_\_  
Ronald T, Stewart, Owner

STATE OF OREGON        )  
                                  ) ss.  
County of Hood River    )

Ronald T. Stewart acknowledged this instrument before me on 1-3-08, 2008.



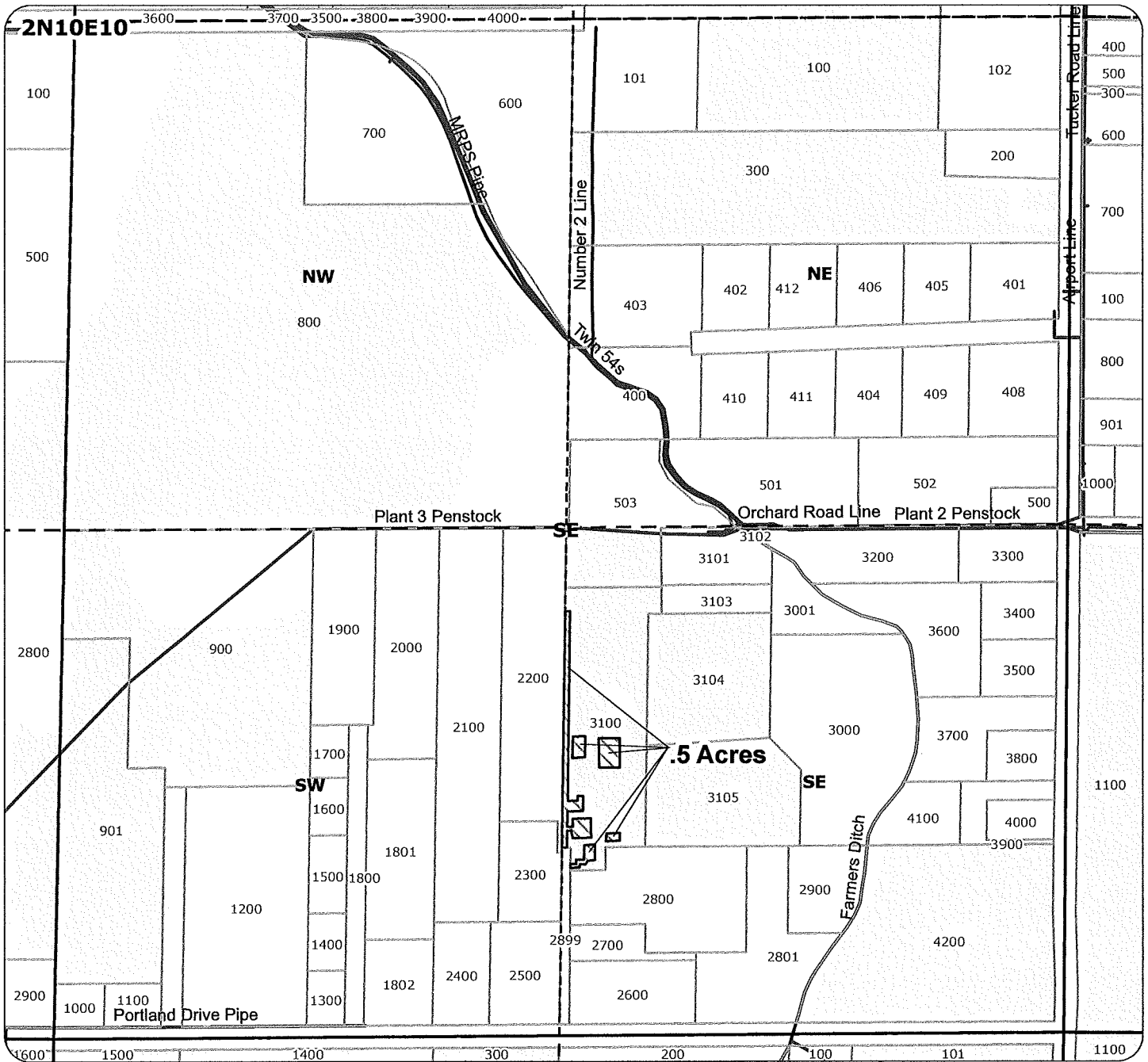
  
\_\_\_\_\_  
Notary Public for Oregon  
My commission expires: 8-8-08

**RECEIVED**

JAN 25 2011

WATER RESOURCES DEPT  
SALEM, OREGON

# 2010 Farmers Irrigation District Transfer Map

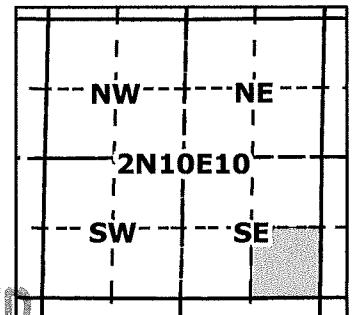


T 11189

- Point of Diversion
- ~ Canals
- ▨ Transfer ON
- ▩ Transfer OFF
- ☁ Water Right

**Application for Permanent District Transfer**  
**Primary: Certificate 85974 (previously 74298)**  
**Supplemental: Certificate 85976 (previously 74301)**  
**Supplemental: Certificate 85975 (previously 74300)**  
**Supplemental: Certificate 74304**  
**Supplemental: Certificate 74299**

For:  
 Don Bilson  
 Taxlot 3100- .5 Acres OFF  
 Total Proposed Water Right  
 Taxlot 3100- 3.5 Acres  
 in 2N10E10SESE



RECEIVED

JAN 25 2011



**ASSIGNMENT OF WATER RIGHT  
POWER OF ATTORNEY**

WHEREAS, the undersigned **Donalyn D. & Shirley Billson (Billson(s))** are the owners of the following described real property situated in Hood River County, Oregon, and more particularly described as:

Assessor's map and tax lot no. 2N-10E-10-SE/SE #3100, consisting of 4.0 irrigable acres.

Which property is within the boundaries of and subject to the charges and assessments of the Farmers Irrigation District (District), and

WHEREAS, there is appurtenant to the above-described real property the following described water right of record:

<b>Primary</b>	<u>85974</u>	<b>Supplemental</b>	<u>85975, 85976</u>
<b>Certificate number:</b>	<u>74298</u>	<b>Certificate number:</b>	<u>74300 74301 74304 74299</u>
<b>Priority Date:</b>	<u>10/06/1902</u>	<b>Priority Date:</b>	<u>12/31/1899</u>
<b>Source:</b>	<u>Deadpoint Creek</u>	<b>Source:</b>	<u>Cabin Creek</u>
<b>Purpose:</b>	<u>Irrigation</u>	<b>Purpose:</b>	<u>Irrigation</u>
<b>Transferred Amount:</b>	<u>.50</u>	<b>Transferred Amount</b>	<u>.50</u>

Which water right is in the name of the Farmers Irrigation District is delivered by the District, and,

WHEREAS, **Billson(s)** desire to transfer .50 acres of the water rights from tax lot 2N-10E-10E-SE/SE #3100 and continue to receive and be billed for 3.50 water right acres.

**Billson(s)**, hereby grants, assigns and conveys to the District all of right, title and interest in and to the above-described transferred water right of record and in and to the use of the water therefrom which is appurtenant to the above described property.

**Billson(s)** hereby makes constitutes and appoints the Chairman of Farmers Irrigation District, as their agent and attorney in fact with power and authority to assign, transfer and convey the above described transferred water right on the records of the Oregon Water Resources Department, including, but not limited to, transferring the use, place of use and point of diversion, and to execute and deliver transfer applications and any other documentation necessary or desirable to accomplish the transfer of the water right.

IN WITNESS WHEREOF, the undersigned has executed this instrument the 9 day of April, 2007.

Donalyn D. Billson  
Donalyn D. Billson, Owner


Shirley Billson  
Shirley Billson, Owner

STATE OF OREGON     )  
                                  ) ss.  
County of Hood River    )

Donalyn & Shirley Billson acknowledged this instrument before me on 4-9, 2007.

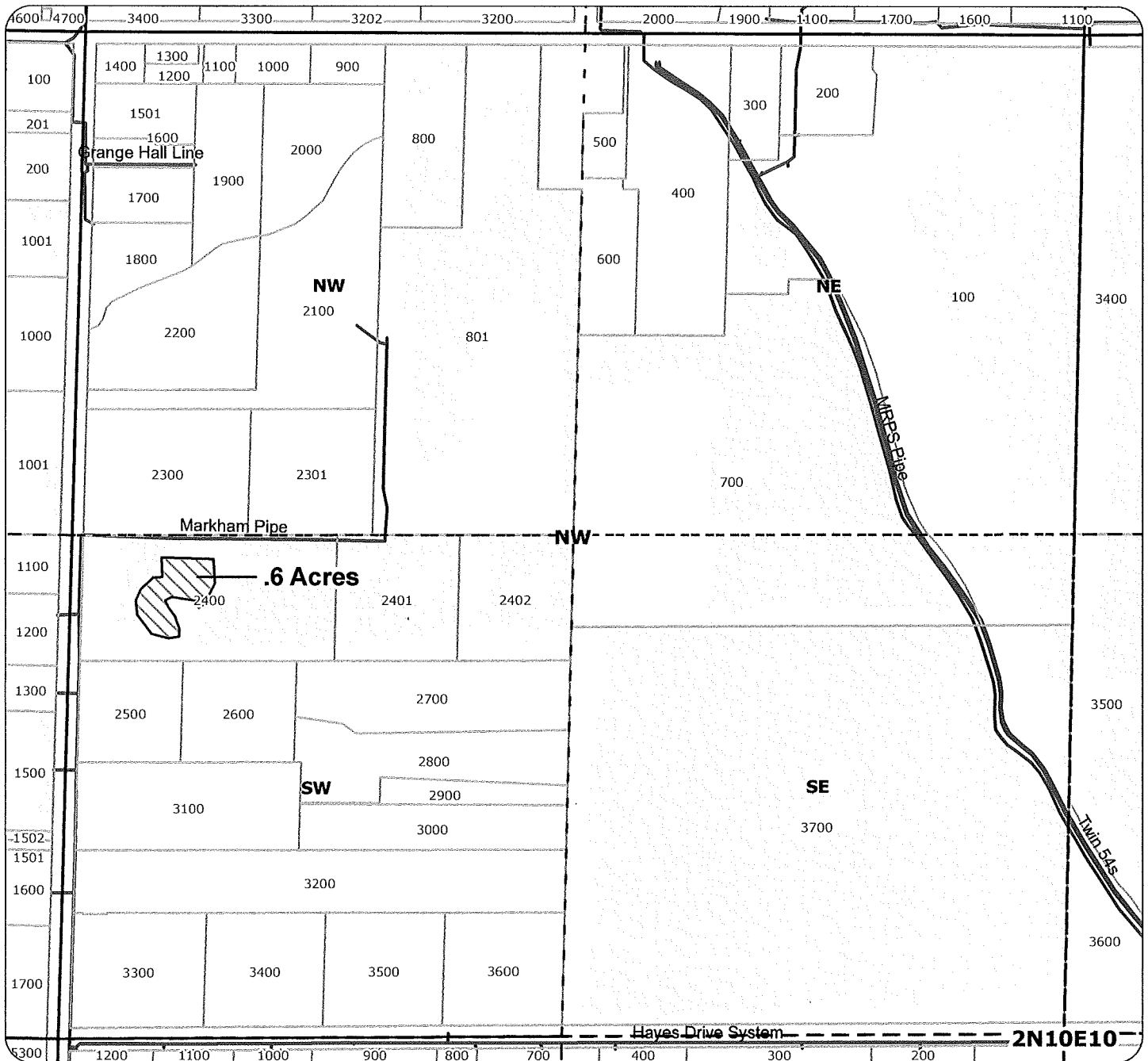
**RECEIVED**  
JAN 25 2011  
WATER RESOURCES DEPT  
SALEM, OREGON

T 11189





J M Brock  
Notary Public for Oregon  
My commission expires: 12-26-09

# 2010 Farmers Irrigation District Transfer Map

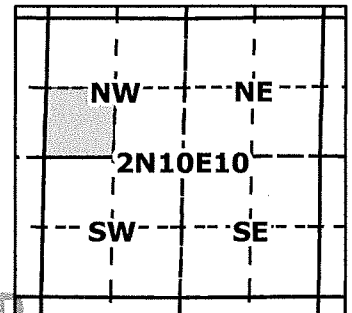


T 11189

- Point of Diversion
- ~ Canals
-  Transfer ON
-  Transfer OFF
- Water Right

**Application for Permanent District Transfer**  
**Primary: Certificate 85974 (previously 74298)**  
**Supplemental: Certificate 85976 (previously 74301)**  
**Supplemental: Certificate 85975 (previously 74300)**  
**Supplemental: Certificate 74304**  
**Supplemental: Certificate 74299**

For:  
 Larry Zorza  
 Taxlot 2400- .6 Acres OFF  
 Total Proposed Water Right  
 Taxlot 2400- 8.9 Acres  
 in 2N10E10SWNW



  
**Geo-Spatial Solutions, Inc.**  
[www.geospatialolutions.com](http://www.geospatialolutions.com)

Date Created: December 2010

RECEIVED

JAN 25 2011

WATER RESOURCES DEPT  
 SALEM, OREGON



1 inch = 400 feet

AFFIDAVIT

STATE OF OREGON )  
 )  
County of Hood River )

<sup>We,</sup>  
~~X~~ Zorza, Larry & Margaret, being first duly sworn, do depose and say as follows:

<sup>We</sup>  
1. ~~X~~ am the legal owner of the property currently described as 2N-10E-10-SW-100 and I do understand that 0.60 of the water rights on this property are to be transferred off. <sup>was 9.5 acre</sup> ~~X~~ have no objection to this action and understand that this transfer will remove 0.60 of the following described water rights of record from the property.

2. The following described water right is appurtenant to property described:

Certificate number: C74298 Priority Date: 10/06/1902 Source: Deadpoint crk  
Purpose: Irrigation <sup>74301 ; 74300</sup>  
<sup>74304</sup>  
<sup>74299</sup>

<sup>We</sup>  
3. ~~X~~ understand that this action will drop right, title, and interest in the amount to be transfer as stated above on the above-described water right on the property described herein.

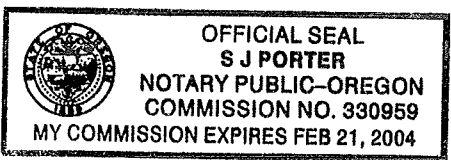
<sup>We</sup> <sup>We</sup>  
4. ~~X~~ understand that ~~X~~ must not sell the property from which the water right is to be removed from until ~~X~~ receive notification from the Farmers Irrigation District that the Oregon Water Resources Department has approved the transfer. OR, ~~X~~ will contact the District regarding an affidavit to be signed by the subsequent owners of the parcel stating that they understand and agree with the transfer of the water right is pending on the property.

IN WITNESS WHEREOF, I have hereunto set my hand this 26<sup>th</sup> day of September, 2003.

Larry A Zorza  
LARRY A ZORZA  
Print

Margaret L. Zorza  
Margaret L ZORZA  
Signature of Affiant

Subscribed and sworn to me this 26<sup>th</sup> day of September, 2003.



S J Porter  
Notary Public for Oregon

My Commission Expires: 02/21/2004

(seal)

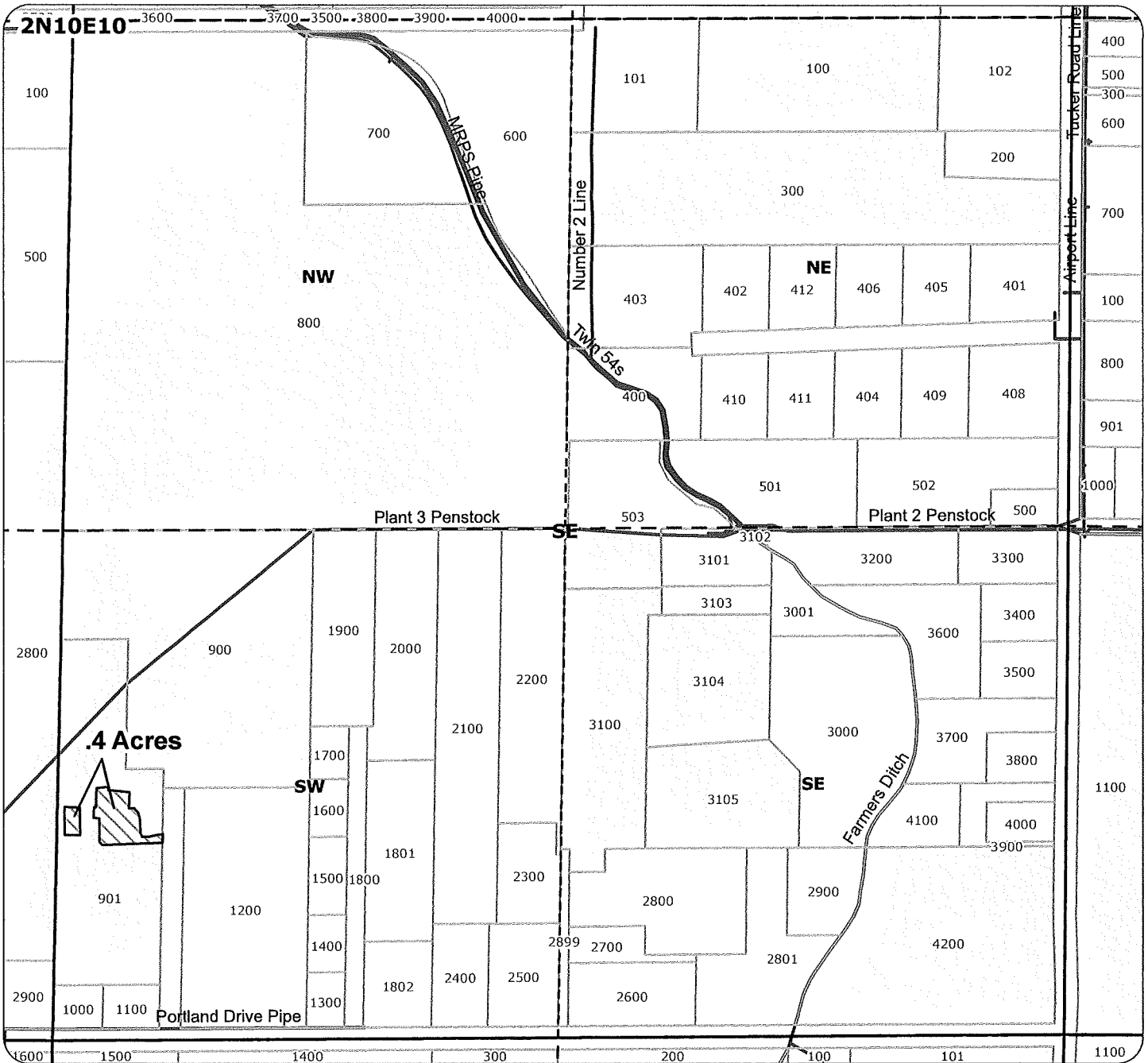
RECEIVED

JAN 25 2011

WATER RESOURCES DEPT  
SALEM, OREGON

T 11189

# 2010 Farmers Irrigation District Transfer Map

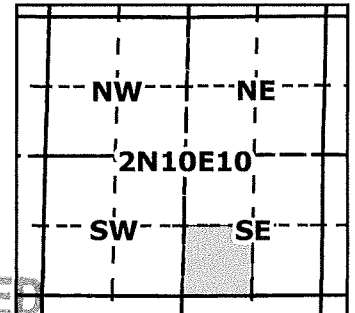


T 11189

**Application for Permanent District Transfer**  
**Primary: Certificate 85974 (previously 74298)**  
**Supplemental: Certificate 85976 (previously 74301)**  
**Supplemental: Certificate 85975 (previously 74300)**  
**Supplemental: Certificate 74304**  
**Supplemental: Certificate 74299**

- Point of Diversion
- ~ Canals
- ▨ Transfer ON
- ▩ Transfer OFF
- Water Right

For:  
 Franke Thomas  
 Taxlot 901- .4 Acres OFF  
 Total Proposed Water Right  
 Taxlot 901- 4.6 Acres  
 in 2N10E10SWSE



RECEIVED

JAN 25 2011

WATER RESOURCES DEPT  
 SALEM, OREGON



1 inch = 400 feet



**Geo-Spatial Solutions, Inc.**  
[www.geospatialsolutions.com](http://www.geospatialsolutions.com)

Date Created: December 2010



**ASSIGNMENT OF WATER RIGHT  
POWER OF ATTORNEY**

WHEREAS, the undersigned **Franke & Carrie Thomas** are the owners of the following described real property situated in Hood River County, Oregon, and more particularly described as:

Assessor's map and tax lot no. 2N-10-10-SW/SE #1901, consisting of 5.0 irrigable acres.  
*0901*

Which property is within the boundaries of and subject to the charges and assessments of the Farmers Irrigation District (District), and

WHEREAS, there is appurtenant to the above-described real property the following described water right of record:

**Certificate number:** C74298, C74305, C74299, C74300, C74301, C74304  
**Priority Date:** 10/06/1902, 12/01/1905, 12/31/1899, 02/29/1924, 07/16/1969  
**Source:** Deadpoint, South Greenpoint, Cabin Creek, Winan Spring, Hood River  
**Purpose:** Irrigation  
**Transferred Amount:** .15 acres

*6253  
TO  
6257*


Which water right is in the name of the Farmers Irrigation District is delivered by the District, and,


WHEREAS, **Thomas** desire to transfer .15 acres of the water rights from tax lot 2N-10-10 SW/SE #1901 and continue to receive and be billed 4.85 water right acres.  
*0901*

**Thomas**, hereby grants, assigns and conveys to the District all of right, title and interest in and to the above-described transferred water right of record and in and to the use of the water therefrom which is appurtenant to the above described property.

**Thomas**, hereby makes constitutes and appoints the Chairman of Farmers Irrigation District, as their agent and attorney in fact with power and authority to assign, transfer and convey the above described transferred water right on the records of the Oregon Water Resources Department, including, but not limited to, transferring the use, place of use and point of diversion, and to execute and deliver transfer applications and any other documentation necessary or desirable to accomplish the transfer of the water right.

IN WITNESS WHEREOF, the undersigned *Franke* <sup>*23*</sup> executed this instrument the June day of June, 2006.

  
\_\_\_\_\_  
Franke Thomas, Owner

  
\_\_\_\_\_  
Carrie Thomas, Owner

**RECEIVED**

JAN 25 2011

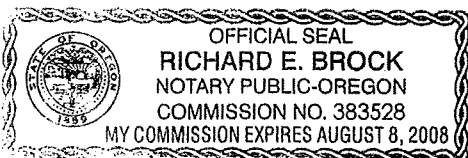
WATER RESOURCES DEPT  
SALEM, OREGON

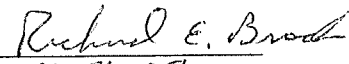
STATE OF OREGON    )  
                                  ) ss.  
County of Hood River    )

*FRANKE*    *6-23-06*

**Thomas** acknowledged this instrument before me on \_\_\_\_\_, 2006.

T 11189



Notary Public for Oregon   
My commission expires: 8-8-08

**ASSIGNMENT OF WATER RIGHT  
POWER OF ATTORNEY**

WHEREAS, the undersigned **Franke & Carrie Thomas** are the owners of the following described real property situated in Hood River County, Oregon, and more particularly described as:

Assessor's map and tax lot no. 2N-10E-10-SW/SE #0901, consisting of 4.85 irrigable acres.

Which property is within the boundaries of and subject to the charges and assessments of the Farmers Irrigation District (District), and

WHEREAS, there is appurtenant to the above-described real property the following described water right of record:

**Certificate number:** 74298, 74299, 74300, 74301, 74304  
**Priority Date:** 10/06/1902, 12/01/1905, 12/31/1899, 02/29/1924, 07/16/1969  
**Source:** Deadpoint, South Greenpoint, Cabin Creek, Winan Spring, Hood River  
**Purpose:** Irrigation  
**Transferred Amount:** .25 acres


Which water right is in the name of the Farmers Irrigation District is delivered by the District, and,


WHEREAS, **Thomas** desires to transfer acres of the water rights from tax lot 2N-10-10 SW/SE #0901 and continue to receive and be billed 4.60 water right acres.

**Thomas**, hereby grants, assigns and conveys to the District all of right, title and interest in and to the above-described transferred water right of record and in and to the use of the water therefrom which is appurtenant to the above described property.

**Thomas**, hereby makes constitutes and appoints the Chairman of Farmers Irrigation District, as their agent and attorney in fact with power and authority to assign, transfer and convey the above described transferred water right on the records of the Oregon Water Resources Department, including, but not limited to, transferring the use, place of use and point of diversion, and to execute and deliver transfer applications and any other documentation necessary or desirable to accomplish the transfer of the water right.

IN WITNESS WHEREOF, the undersigned has executed this instrument the 6<sup>th</sup> day of Jan, 2008.

  
\_\_\_\_\_  
Franke Thomas, Owner

  
\_\_\_\_\_  
Carrie Thomas, Owner


STATE OF OREGON     )  
                                  ) ss.  
County of Hood River    )

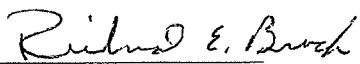
**RECEIVED**

JAN 25 2011

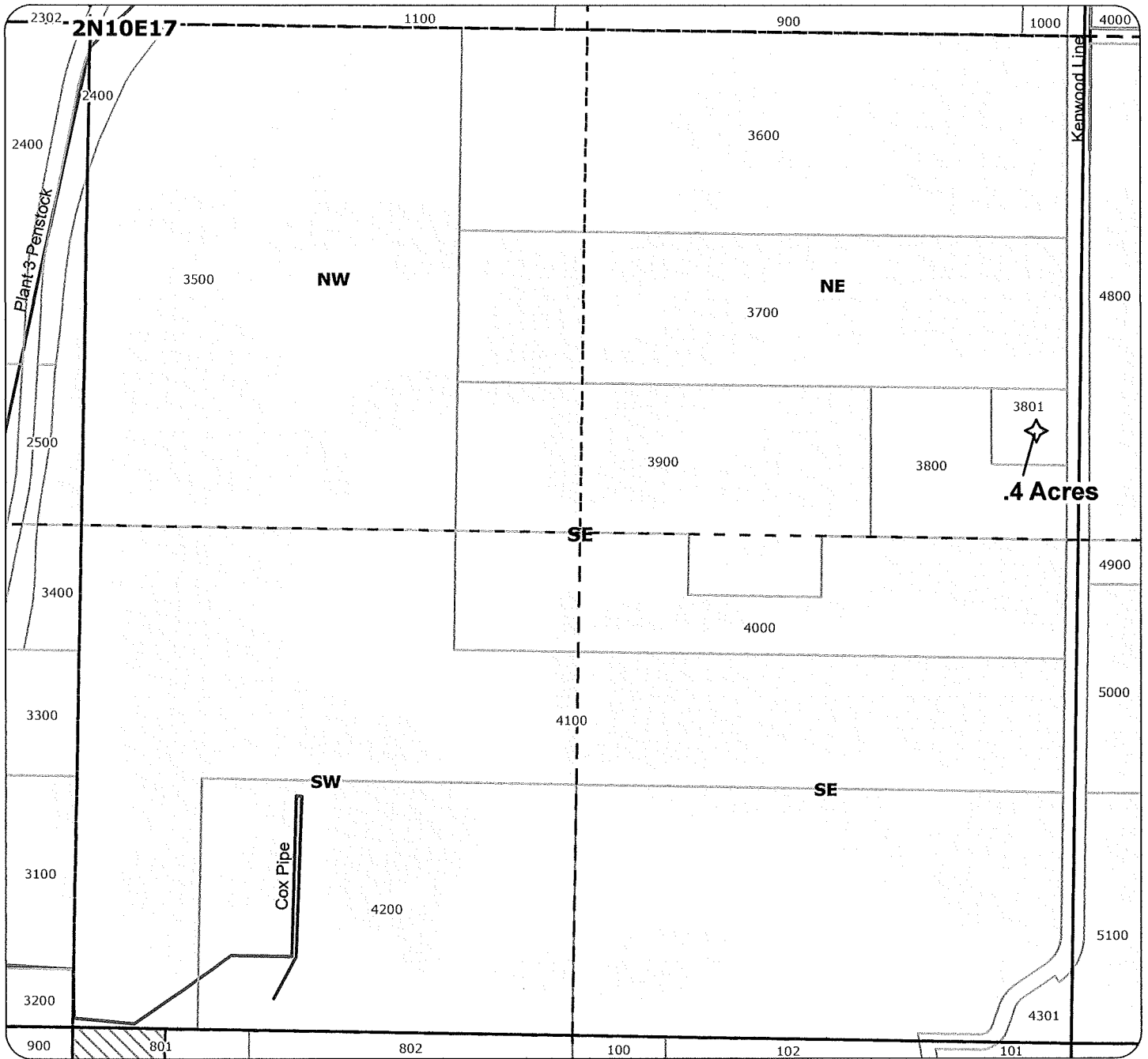
WATER RESOURCES DEPT  
SALEM, OREGON

T 11189     **Thomas** acknowledged this instrument before me on 1-8-, 2008.



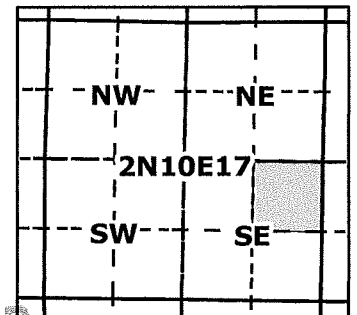
Notary Public for Oregon   
My commission expires: 8-8-8

# 2010 Farmers Irrigation District Transfer Map



**Application for Permanent District Transfer**  
**Primary: Certificate 85974 (previously 74298)**  
**Supplemental: Certificate 85976 (previously 74301)**  
**Supplemental: Certificate 85975 (previously 74300)**  
**Supplemental: Certificate 74304**  
**Supplemental: Certificate 74299**

For:  
 Pacificorp  
 Taxlot 3801- .4 Acres OFF  
 Total Proposed Water Right  
 Taxlot 3801- 0 Acres  
 in 2N10E17NESE



T 11189

- Point of Diversion
- ~ Canals
- ▨ Transfer ON
- ▨ Transfer OFF
- Water Right

RECEIVED

JAN 25 2011



 **GSS**  
 Geo-Spatial Solutions Inc.  
**Geo-Spatial Solutions, Inc.**  
[www.geospatialolutions.com](http://www.geospatialolutions.com)

Date Created: December 2010 WATER RESOURCES DEPT 1 inch = 400 feet  
 SALEM, OREGON

**ASSIGNMENT OF WATER RIGHT  
POWER OF ATTORNEY**

WHEREAS, the undersigned is a representative of **PacifiCorp** who is the owner of the following described real property situated in Hood River County, Oregon, and more particularly described as:

Assessor's map and tax lot no. **2N-10E-17-NE/SE #3801**, consisting of .40 irrigable acres.

Which property is within the boundaries of and subject to the charges and assessments of the Farmers Irrigation District (District), and

WHEREAS, there is appurtenant to the above-described real property the following described water right of record:

<u>Primary</u>	<u>Supplemental Irrigation</u>
Certificate number: 74298 <del>85974</del>	Certificate numbers: 74300 12/31/1899 85975
Priority Date: 10/06/1902	74301 2/29/1924 85976
Source: Deadpoint Creek	74304 7/16/1969
Purpose: <u>Irrigation</u>	74299 12/1/1905
	74302 11/22/1933
Transferred Amount: <u>.40</u> acres	Transferred Amount: <u>.40</u> acres


Which water right is in the name of the Farmers Irrigation District is delivered by the District, and,

WHEREAS, **PacifiCorp** desires to transfer .40 acres of the water rights from tax lot **2N-10E-17-NE/SE #3801** removing the above water rights on this property.

**PacifiCorp**, hereby grants, assigns and conveys to the District all of right, title and interest in and to the above-described transferred water right of record and in and to the use of the water therefrom which is appurtenant to the above described property.

**PacifiCorp**, hereby makes constitutes and appoints the Chairman of Farmers Irrigation District, as their agent and attorney in fact with power and authority to assign, transfer and convey the above described transferred water right on the records of the Oregon Water Resources Department, including, but not limited to, transferring the use, place of use and point of diversion, and to execute and deliver transfer applications and any other documentation necessary or desirable to accomplish the transfer of the water right.

IN WITNESS WHEREOF, the undersigned has executed this instrument the 16<sup>th</sup> day of October, 2009.

  
\_\_\_\_\_  
Owner Representative


RECEIVED


JAN 25 2011

WATER RESOURCES DEPT  
SALEM, OREGON

STATE OF Utah )  
County of Salt Lake City ) ss.

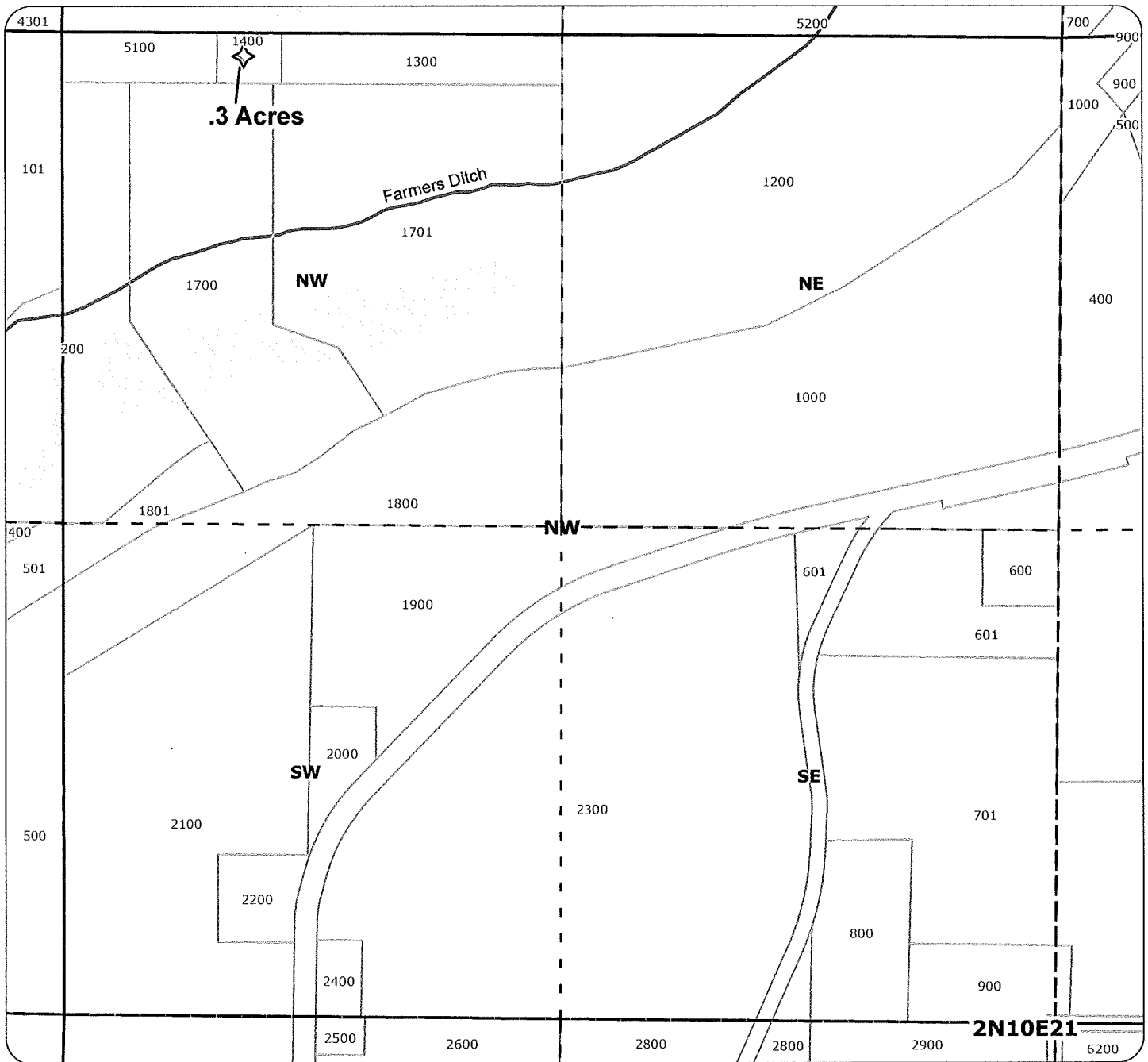
Claudia Conder acknowledged this instrument before me on October 16 2009.



  
\_\_\_\_\_  
Notary Public for Oregon UT  
My commission expires: 1-18-2011

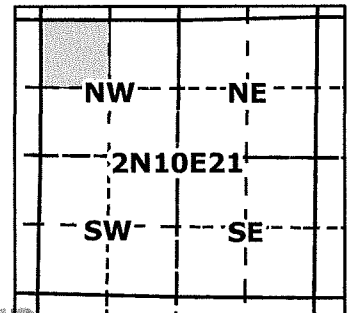
31189

# 2010 Farmers Irrigation District Transfer Map



**Application for Permanent District Transfer**  
**Primary: Certificate 85974 (previously 74298)**  
**Supplemental: Certificate 85976 (previously 74301)**  
**Supplemental: Certificate 85975 (previously 74300)**  
**Supplemental: Certificate 74304**  
**Supplemental: Certificate 74299**

For:  
 Kevin Silva  
 Taxlot 1400- .3 Acres OFF  
 Total Proposed Water Right  
 Taxlot 1400- 0 Acres  
 in 2N10E21NWNW



- T 11189  
● Point of Diversion
- ~ Canals
- ▨ Transfer ON
- ▩ Transfer OFF
- Water Right

  
**Geo-Spatial Solutions, Inc.**  
[www.geospatialolutions.com](http://www.geospatialolutions.com)

Date Created: December 2010

RECEIVED

JAN 25 2011



WATER RESOURCES DEPT 1 inch = 400 feet  
 SALEM, OREGON

**ASSIGNMENT OF WATER RIGHT  
POWER OF ATTORNEY**

WHEREAS, the undersigned **Kevin L. & Shari Silva (Silva(s))** are the owners of the following described real property situated in Hood River County, Oregon, and more particularly described as:

Assessor's map and tax lot no. 2N-10E-21-NW/NW #1400, consisting of .30 irrigable acres.

Which property is within the boundaries of and subject to the charges and assessments of the Farmers Irrigation District (District), and

WHEREAS, there is appurtenant to the above-described real property the following described water right of record:

<u>Primary</u>		<u>Supplemental</u>	
<b>Certificate number:</b>	<b>74298</b>	<b>Certificate numbers:</b>	<b>74300 12/31/1899</b>
<b>Priority Date:</b>	<b>10/06/1902</b>		<b>74301 2/29/1924</b>
<b>Source:</b>	<b>Deadpoint Creek</b>		<b>74304 7/16/1969</b>
<b>Purpose:</b>	<b><u>Irrigation</u></b>		<b>74299 12/1/1905</b>
			<b>74302 11/22/1933</b>
<b>Transferred Amount:</b>	<b><u>.30</u></b>	<b>Transferred Amount:</b>	<b><u>.30</u></b>

SI 1400

Which water right is in the name of the Farmers Irrigation District is delivered by the District, and,


WHEREAS, **Silva(s)** desire to transfer .30 acres of the water rights from tax lot 2N-10E-21-NW/NW #1400 leaving no water rights on this property.


6476  
6481

**Silva(s)**, hereby grants, assigns and conveys to the District all of right, title and interest in and to the above-described transferred water right of record and in and to the use of the water therefrom which is appurtenant to the above described property.

**Silva(s)** hereby makes constitutes and appoints the Chairman of Farmers Irrigation District, as their agent and attorney in fact with power and authority to assign, transfer and convey the above described transferred water right on the records of the Oregon Water Resources Department, including, but not limited to, transferring the use, place of use and point of diversion, and to execute and deliver transfer applications and any other documentation necessary or desirable to accomplish the transfer of the water right.

IN WITNESS WHEREOF, the undersigned has executed this instrument the 10<sup>th</sup> day of June, 2008.

  
\_\_\_\_\_  
Kevin L. Silva, Owner

  
\_\_\_\_\_  
Shari Silva, Owner


**RECEIVED**

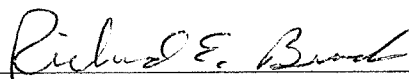
STATE OF OREGON     )  
                                  ) ss.  
County of Hood River    )

JAN 25 2011  
WATER RESOURCES DEPT  
SALEM, OREGON

Kevin L. & Shari Silva acknowledged this instrument before me on \_\_\_\_\_, 2008.

T 11189



  
\_\_\_\_\_  
Notary Public for Oregon  
My commission expires: 8/8/08



ASSIGNMENT OF WATER RIGHT  
POWER OF ATTORNEY

WHEREAS, the undersigned Todd E. and Agi F. Bofferding (Bofferding) are the owners of the following described real property situated in Hood River County, Oregon, and more particularly described as:

Assessor's map and tax lot no. 3N-10-33-SW/SE-3000, consisting of       .90       irrigable acres.

Which property is within the boundaries of and subject to the charges and assessments of the Farmers Irrigation District (District), and

WHEREAS, there is appurtenant to the above-described real property the following described water right of record:

Certificate number:	<del>C74298/C74305</del>	Supplemental:	85975
Priority Date:	10/06/1902		85976
Source:	Dead Point Creek		79304
Purpose:	Irrigation		74299
Transferred Amount:	<u>0.15</u>		


Which water right is in the name of the Farmers Irrigation District is delivered by the District, and,


WHEREAS, Bofferding's desire to transfer 0.15 acres of the water rights from tax lot 3N-10-33-SW/SE-3000 and continue to receive and be billed for 0.75 water right acres.

Bofferding hereby grants, assigns and conveys to the District all of right, title and interest in and to the above-described transferred water right of record and in and to the use of the water therefrom which is appurtenant to the above described property.

Bofferding, hereby makes constitutes and appoints Don Chandler, Chairman for Farmers Irrigation District, as their agent and attorney in fact with power and authority to assign, transfer and convey the above described transferred water right on the records of the Oregon Water Resources Department, including, but not limited to, transferring the use, place of use and point of diversion, and to execute and deliver transfer applications and any other documentation necessary or desirable to accomplish the transfer of the water right.

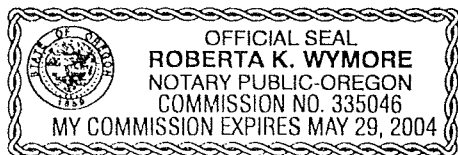
IN WITNESS WHEREOF, the undersigned has executed this instrument the 21 day of May, 2004.


  
\_\_\_\_\_  
Todd E. Bofferding

  
\_\_\_\_\_  
Agi F. Bofferding

STATE OF OREGON        )  
                                  ) ss.  
County of Hood River)

Todd and Agi Bofferding acknowledged this instrument before me on May 21, 2004.



  
\_\_\_\_\_  
Notary Public for Oregon  
My commission expires: May 29, 2004

RECEIVED

JAN 25 2011

WATER RESOURCES DEPT  
OREGON



Transfer between properties  
 AUTHORIZED PLACE OF USE  
 LEGAL DESCRIPTION

Farmers Irrigation District  
 1985 Country Club Road  
 Hood River Oregon 97031

WATER RIGHT	Certificate PRIMARY	Certificate SUPP	PRIORITY DATE	USE	POD#	TWP	RNG	SEC	QQ	TAXLOT	USER_NAME	OLD acre	Change	NEW acre	DINN
	85974	85975	10/6/1902	IRR	16098	2N	10E	9	NW/SW	3100	Kinoshita Dwelling	16.80	0.10	16.70	
		85976	12/31/1899	IRR	16170	2N	10E	9	NW/SW	3100	Kinoshita Dwelling	16.80	0.10	16.70	
		74299	2/29/1924	IRR	16109	2N	10E	9	NW/SW	3100	Kinoshita Dwelling	16.80	0.10	16.70	
		74304	12/1/1905	IRR	16112	2N	10E	9	NW/SW	3100	Kinoshita Dwelling	16.80	0.10	16.70	
			7/16/1969	IRR	16129	2N	10E	9	NW/SW	3100	Kinoshita Dwelling	16.80	0.10	16.70	
											TOTAL ACRES OFF		0.10		

Farmers Irrigation District  
 1985 Country Club Road  
 Hood River Oregon 97031

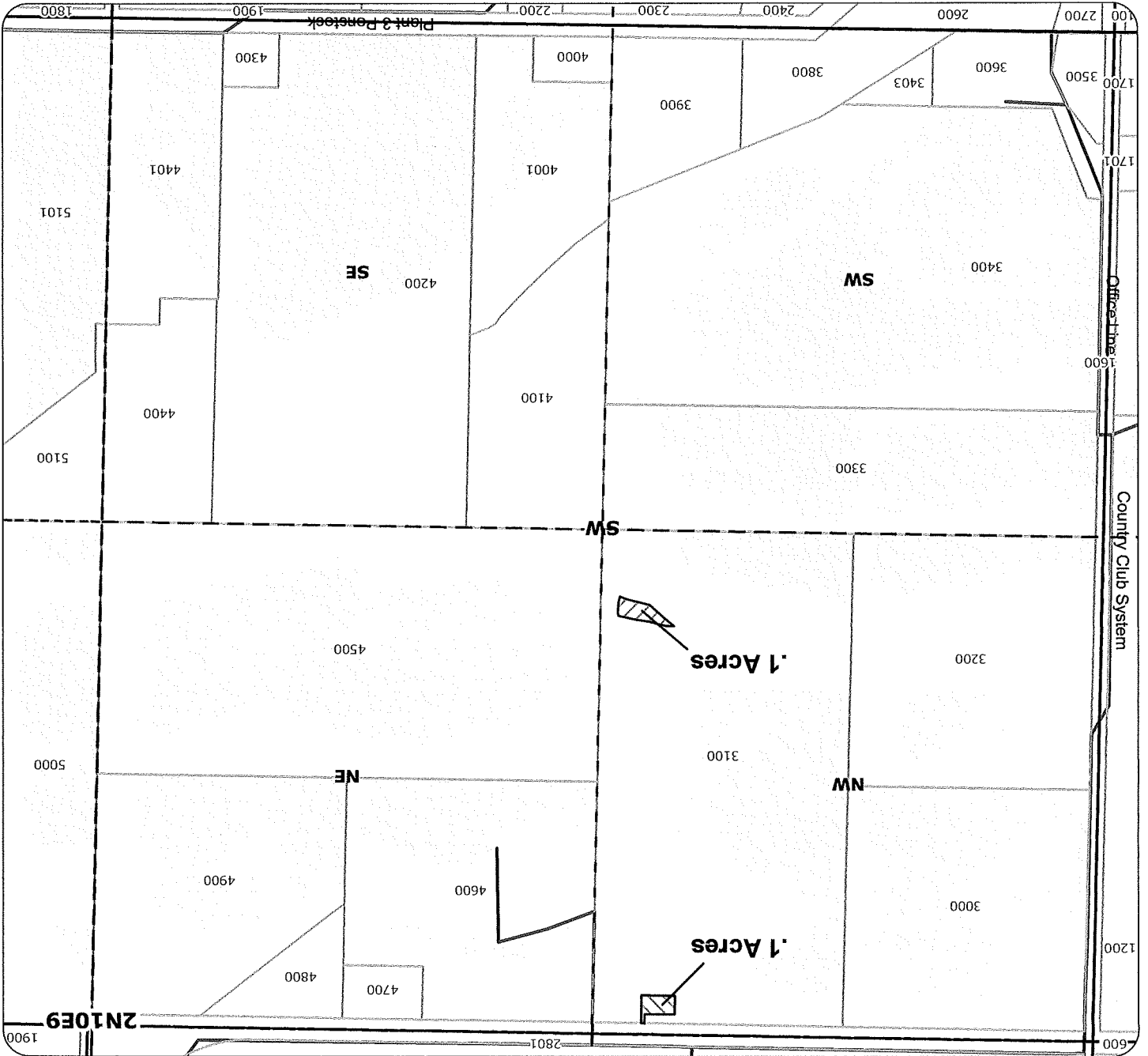
PROPOSED PLACE OF USE  
 LEGAL DESCRIPTION

Certificate PRIMARY	Certificate SUPP	PRIORITY DATE	USE	POD#	TWP	RNG	SEC	QQ	TAXLOT	USER_NAME	OLD acre	Change	New acre	DINN
85974	85975	10/6/1902	IRR	16098	2N	10E	9	NW/SW	3100	Kinoshita Dwelling	16.70	0.10	16.80	
	85976	12/31/1899	IRR	16170	2N	10E	9	NW/SW	3100	Kinoshita Dwelling	16.70	0.10	16.80	
	74299	2/29/1924	IRR	16109	2N	10E	9	NW/SW	3100	Kinoshita Dwelling	16.70	0.10	16.80	
	74304	12/1/1905	IRR	16112	2N	10E	9	NW/SW	3100	Kinoshita Dwelling	16.70	0.10	16.80	
		7/16/1969	IRR	16129	2N	10E	9	NW/SW	3100	Kinoshita Dwelling	16.70	0.10	16.80	
											TOTAL ACRES ON		0.10	

RECEIVED  
 JAN 25 2011  
 WATER RESOURCES DEPT  
 SALEM, OREGON

1 11189

# 2010 Farmers Irrigation District Transfer Map



T 11189

- Point of Diversion
- ~ Canals
- ▨ Transfer ON
- ▩ Transfer OFF
- Water Right



Geo-Spatial Solutions, Inc.  
www.geospatialsolutions.com

**Application for Permanent District Transfer**  
**Primary: Certificate 85974 (previously 74298)**  
**Supplemental: Certificate 85975 (previously 74300)**  
**Supplemental: Certificate 85976 (previously 74301)**  
**Supplemental: Certificate 74299**  
**Supplemental: Certificate 74304**

For:  
 Hana Kinoshita (Kinoshita Dwelling)  
 Taxlot 3100-.1 Acres OFF  
 Taxlot 3100-.1 Acres ON  
 Total Proposed Water Right  
 in Taxlot 3100-16.8 Acres  
 in 2N10E9NWSW

Date Created: December 2010

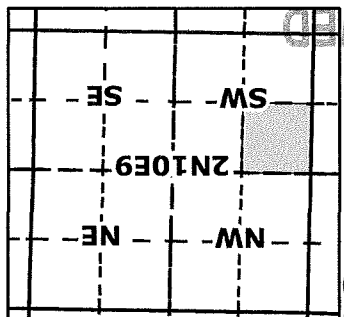
WATER RESOURCES DEPT  
 SALEM, OREGON

JAN 25 2011

1 inch = 400 feet



RECEIVED



Hood River County Planning & Building Services  
601 State Street, Hood River OR 97031

MICHAEL BENEDICT, DIRECTOR  
(541) 387-6840 • FAX (541) 387-6873  
E-mail: plan.dept@co.hood-river.or.us

DEAN A. NYGAARD, BUILDING OFFICIAL  
(541) 386-1306 • FAX (541) 387-6878  
E-mail: buildina@co.hood-river.or.us

September 13, 2006

Hana Kinoshita  
1775 Country Club Road  
Hood River, OR 97031

RE: Conditional Use Permit/Hardship Dwelling #06-259; 2N 10E 9, #3000.

Dear Ms. Kinoshita:

Pursuant to the requirements of Article 7 (EFU Zone), Article 16 (Mobile Home Parks and Relative Single-Wide Mobile Homes), and Article 72 (Planning Director's Review Procedure) of the Hood River County Zoning Ordinance, and based upon the findings of fact and conclusions of law in the enclosed staff report, your request to temporarily place a double-wide manufactured home (approximately 28' x 44') on the above-described property for use by a dependant relative is tentatively approved subject to the following conditions:

1. Development of the subject parcel shall occur in a manner that is consistent with your approved site plan, dated September 13, 2006 (*enclosed*). Any increase to the size hardship dwelling will be processed as a minor adjustment according to the standards of Section 72.30 (F) of the HRCZO.

2. Prior to installation of the manufactured home, you must obtain a manufactured home placement permit from the County Building Official. Compliance with the requirements of the County Building Official is your responsibility.

3. The hardship dwelling shall use the same septic system as the primary dwelling, if feasible. The existing septic tank must be pumped and evaluated before the hardship dwelling is connected to it. If the existing system is inadequate, the County Environmental Health Department will require a new system to be installed to service both dwellings. If the hardship dwelling is located where a connection to the existing system is not feasible, a new system for the hardship dwelling will be required. For more information please contact Mike Matthews at the County Environmental Health Dept., (541) 387-7129.

4. Prior to improving the existing driveway, you shall obtain a *road approach permit* from the County Public Works Department or provide evidence that a permit already has been granted. For more information, please contact Don Wiley, County Engineer, at (541) 386-2616.

RECEIVED

JAN 25 2011

WATER RESOURCES DEPT  
SALEM, OREGON

11189

Farmers Irrigation District  
 1985 Country Club Road  
 Hood River Oregon 97031

PROPOSED PLACE OF USE  
 LEGAL DESCRIPTION

WATER RIGHT

Certificate PRIMARY	Certificate SUPP	PRIORITY DATE	USE	POD#	TWP	RNG	SEC	QQ	TAXLOT	USER NAME	OLD acre	Change	New acre	DINN
85974	85976	10/6/1902	IRR	16098	2N	10E	4	SW/NE	3800	Marcy Orlickas	0.00	2.00	2.00	6234
	74299	2/29/1924	IRR	16109	2N	10E	4	SW/NE	3800	Marcy Orlickas	0.00	2.00	2.00	6235
	85975	12/31/1905	IRR	16112	2N	10E	4	SW/NE	3800	Marcy Orlickas	0.00	2.00	2.00	6237
		12/31/1899	IRR	16170	2N	10E	4	SW/NE	3800	Marcy Orlickas	0.00	2.00	2.00	6238
										TOTAL ACRES ON		2.00		
85974	85976	10/6/1902	IRR	16098	2N	10E	10	NW/NW	2100	Brian Bellus	0.00	3.00	3.00	6188
	74299	2/29/1924	IRR	16109	2N	10E	10	NW/NW	2100	Brian Bellus	0.00	3.00	3.00	6189
	85975	12/1/1905	IRR	16112	2N	10E	10	NW/NW	2100	Brian Bellus	0.00	3.00	3.00	6191
		12/31/1899	IRR	16170	2N	10E	10	NW/NW	2100	Brian Bellus	0.00	3.00	3.00	6192
										TOTAL ACRES ON		3.00		
85974	85976	10/6/1902	IRR	16098	2N	10E	10	NW/SW	1000	Robert Janes	0.00	1.00	1.00	6170
	74299	2/29/1924	IRR	16109	2N	10E	10	NW/SW	1000	Robert Janes	0.00	1.00	1.00	6171
	85975	12/1/1905	IRR	16112	2N	10E	10	NW/SW	1000	Robert Janes	0.00	1.00	1.00	6173
		12/31/1899	IRR	16170	2N	10E	10	NW/SW	1000	Robert Janes	0.00	1.00	1.00	6174
										TOTAL ACRES ON		1.00		
85974	85976	10/6/1902	IRR	16098	2N	10E	10	NW/SW	1100	Amelia Medina	0.00	1.60	1.60	6176
	74299	2/29/1924	IRR	16109	2N	10E	10	NW/SW	1100	Amelia Medina	0.00	1.60	1.60	6177
	85975	12/1/1905	IRR	16112	2N	10E	10	NW/SW	1100	Amelia Medina	0.00	1.60	1.60	6179
		12/31/1899	IRR	16170	2N	10E	10	NW/SW	1100	Amelia Medina	0.00	1.60	1.60	6180
										TOTAL ACRES ON		1.60		
85974	85976	10/6/1902	IRR	16098	2N	10E	20	NW/NE	800	Blake Palen	3.00	4.95	7.95	6297
	74302	2/29/1924	IRR	16109	2N	10E	20	NW/NE	800	Blake Palen	3.00	4.95	7.95	6298
	74299	11/22/1933	IRR	16115	2N	10E	20	NW/NE	800	Blake Palen	3.00	0.70	3.70	6296
	85975	12/1/1905	IRR	16112	2N	10E	20	NW/NE	800	Blake Palen	3.00	4.95	7.95	6300
	74304	12/31/1899	IRR	16170	2N	10E	20	NW/NE	800	Blake Palen	3.00	4.95	7.95	6301
		7/16/1969	IRR	16129	2N	10E	20	NW/NE	800	Blake Palen	3.00	4.95	3.00	
										TOTAL ACRES ON		4.95		
85974	85976	10/6/1902	IRR	16098	2N	10E	20	NW/NE	801	Brian Cunninghame	0.00	1.00	1.00	6182
	74299	2/29/1924	IRR	16109	2N	10E	20	NW/NE	801	Brian Cunninghame	0.00	1.00	1.00	6183
	85975	12/1/1905	IRR	16112	2N	10E	20	NW/NE	801	Brian Cunninghame	0.00	1.00	1.00	6185
		12/31/1899	IRR	16170	2N	10E	20	NW/NE	801	Brian Cunninghame	0.00	1.00	1.00	6186
										TOTAL ACRES ON		1.00		
										TOTAL ACRES ON		13.55		

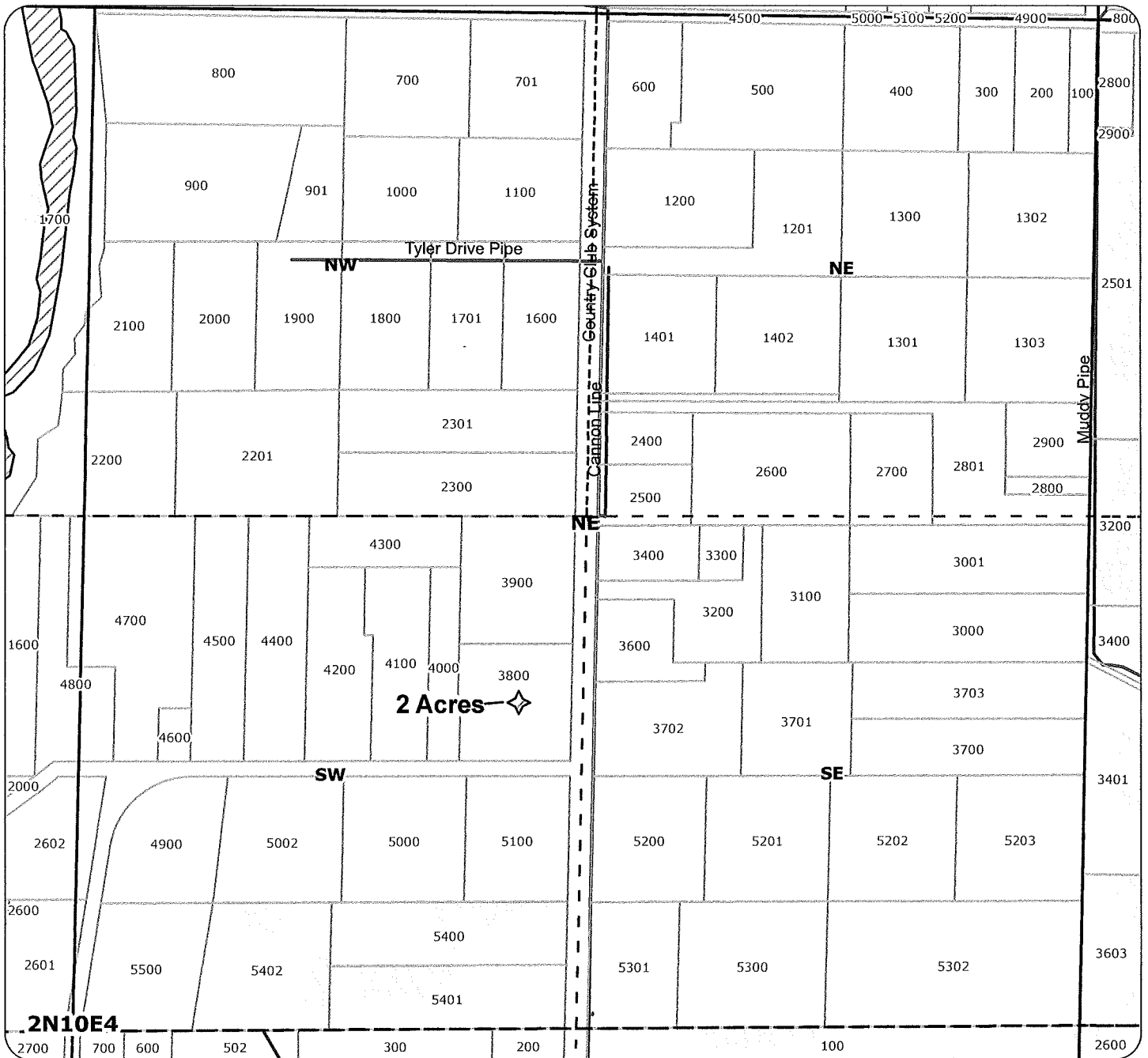
1 11189

RECEIVED

JAN 25 2011

WATER RESOURCES DEPT  
 SALEM, OR

# 2010 Farmers Irrigation District Transfer Map



## Application for Permanent District Transfer

Primary: Certificate 85974 (previously 74298)

Supplemental: Certificate 85975 (previously 74300)

Supplemental: Certificate 85976 (previously 74301)

Supplemental: Certificate 74299

- Point of Diversion
- ~ Canals
- Transfer ON
- Transfer OFF
- Water Right

T 11189

For:

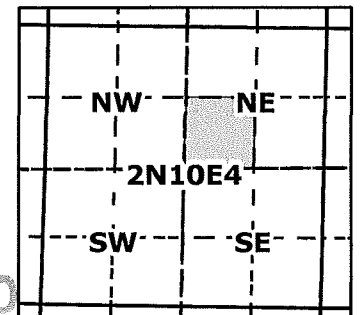
Marcy Orickas

Taxlot 3800- 2 Acres ON

Total Proposed Water Right

in Taxlot 3800- 2 Acres

in 2N10E4SWNE



RECEIVED

JAN 25 2011

WATER RESOURCES DEPT  
SALEM, OREGON



1 inch = 400 feet



Geo-Spatial Solutions, Inc.

www.geospatialolutions.com

Date Created: December 2010

Farmers Irrigation District  
1985 Country Club Road  
Hood River, Oregon 97031  
(541) 386-3115 Phone  
(541) 386-9103 Fax

*Middle*

WATER RIGHT REQUEST FORM / WAITING LIST APPLICATION

Legal Description of Property

Range 2 North T. 10 East Section 04 Qtr/Qtr SW/NE Tax Lot # 3800

Property Address (if any) 4420 Riordan Hill

Owner Name Marcy & Vytautas Orlickas

Address 4420 Riordan Hill  
Hood River, Or 97031

Telephone number of Owner / Applicant ( \_\_\_\_\_ )

Current water rights on the property?  Y or N If so how much? 2.00 RC

Amount of water rights requested 2.00 acres. replacement

Land base of the property referenced \_\_\_\_\_ acres.

Water is to be used for irrigation.

Request date (today's date) <sup>original</sup> 6/1/79 see attached

Map of property showing irrigated land is required to complete this request.

Map attached? Y or N

RECEIVED

JAN 25 2011

WATER RESOURCES DEPT  
SALEM, OREGON

Please confirm the information presented above is correct by signing below.

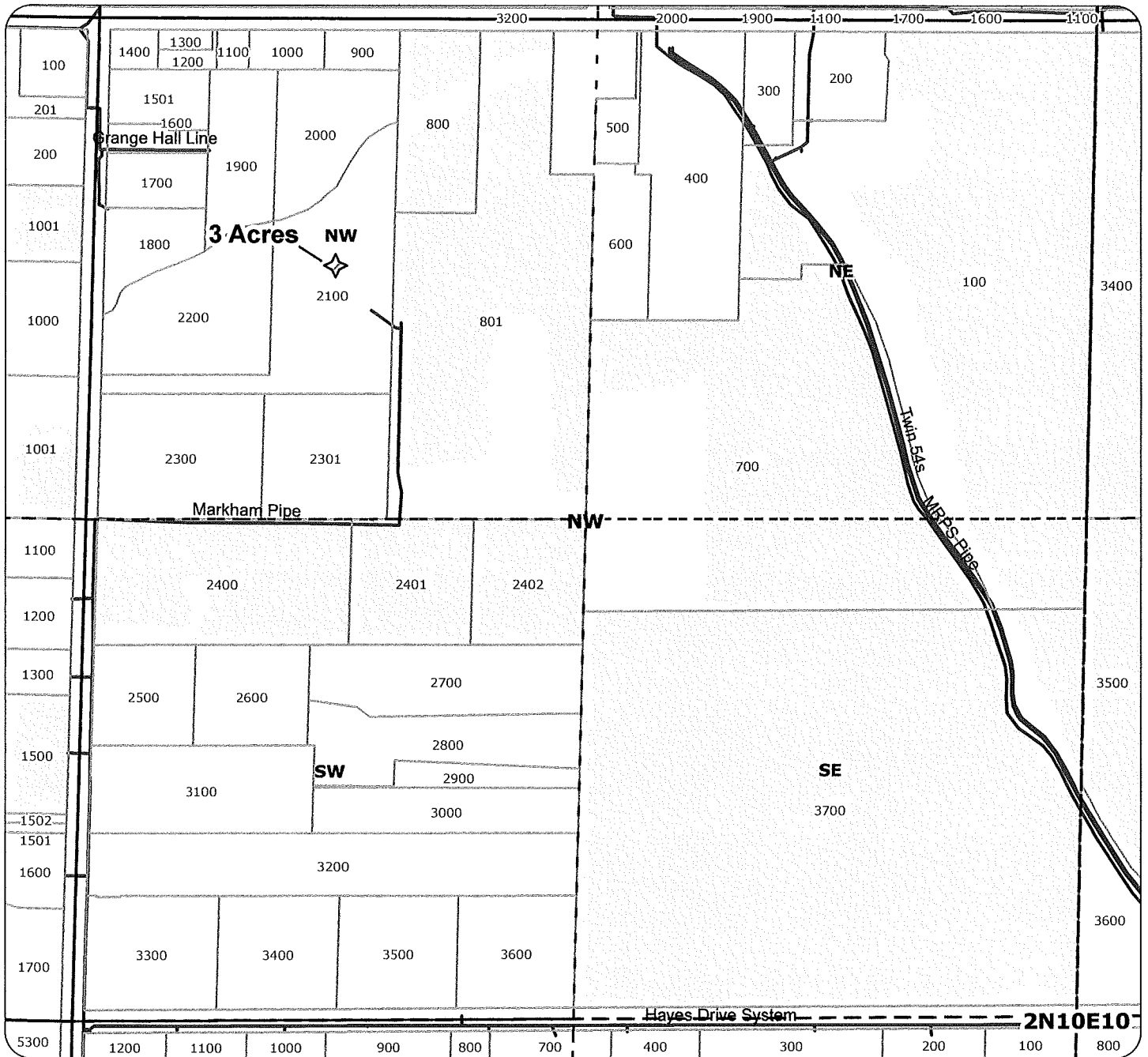
Vytautas Orlickas  
Owners Signature

5-5-06  
Date

District use only  
\*\*\*\*\*  
Application accepted by \_\_\_\_\_ Date \_\_\_\_\_  
FID Board of Directors acceptance date 3/17/06  
Allocation Notification Date (s) \_\_\_\_\_  
Allocation Date \_\_\_\_\_ Mapping Date \_\_\_\_\_

T 11189

# 2010 Farmers Irrigation District Transfer Map

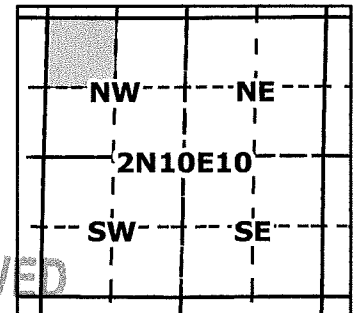


**Application for Permanent District Transfer**  
**Primary: Certificate 85974 (previously 74298)**  
**Supplemental: Certificate 85975 (previously 74300)**  
**Supplemental: Certificate 85976 (previously 74301)**  
**Supplemental: Certificate 74299**

- Point of Diversion
- ~ Canals
- ▨ Transfer ON
- ▩ Transfer OFF
- Water Right

T 11189

For:  
 Brian & Valerie Bellus  
 Taxlot 2100- 3 Acres ON  
 Total Proposed Water Right  
 in Taxlot 2100- 3 Acres  
 in 2N10E10NWNW



RECEIVED  
 JAN 25 2011

WATER RESOURCES DEPT  
 SALEM OREGON



1 inch = 400 feet

Farmers Irrigation District

1985 Country Club Road  
Hood River, Oregon 97031  
(541) 386-3115 Phone  
(541) 386-9103 Fax

*Middle*

WATER RIGHT REQUEST FORM / WAITING LIST APPLICATION

Legal Description of Property

Range 2 North T. 10 East Section 10 Qtr/Qtr None Tax Lot # 2100

Property Address (if any) 1551 Markham Rd

Owner Name Brian & Valorie Bellus 386 5539

Address 1551 Markham Rd  
Hood River, Or 97031

Telephone number of Owner / Applicant (\_\_\_\_) \_\_\_\_\_

Current water rights on the property?  Y or N  If so how much? 3.00

Amount of water rights requested 3.00 acres Replacement

Land base of the property referenced \_\_\_\_\_ acres.

Water is to be used for Irrigation

Request date (original today's date) 6/18/80 see attachment

Map of property showing irrigated land is required to complete this request.

Map attached? Y or N

Please confirm the information presented above is correct by signing below.

Brian A. Bellus  
Owners Signature

1/15/06  
Date

RECEIVED

JAN 25 2011

WATER RESOURCES DEPT  
SALEM, OREGON

District use only

Application accepted by \_\_\_\_\_ Date \_\_\_\_\_

FID Board of Directors acceptance date \_\_\_\_\_

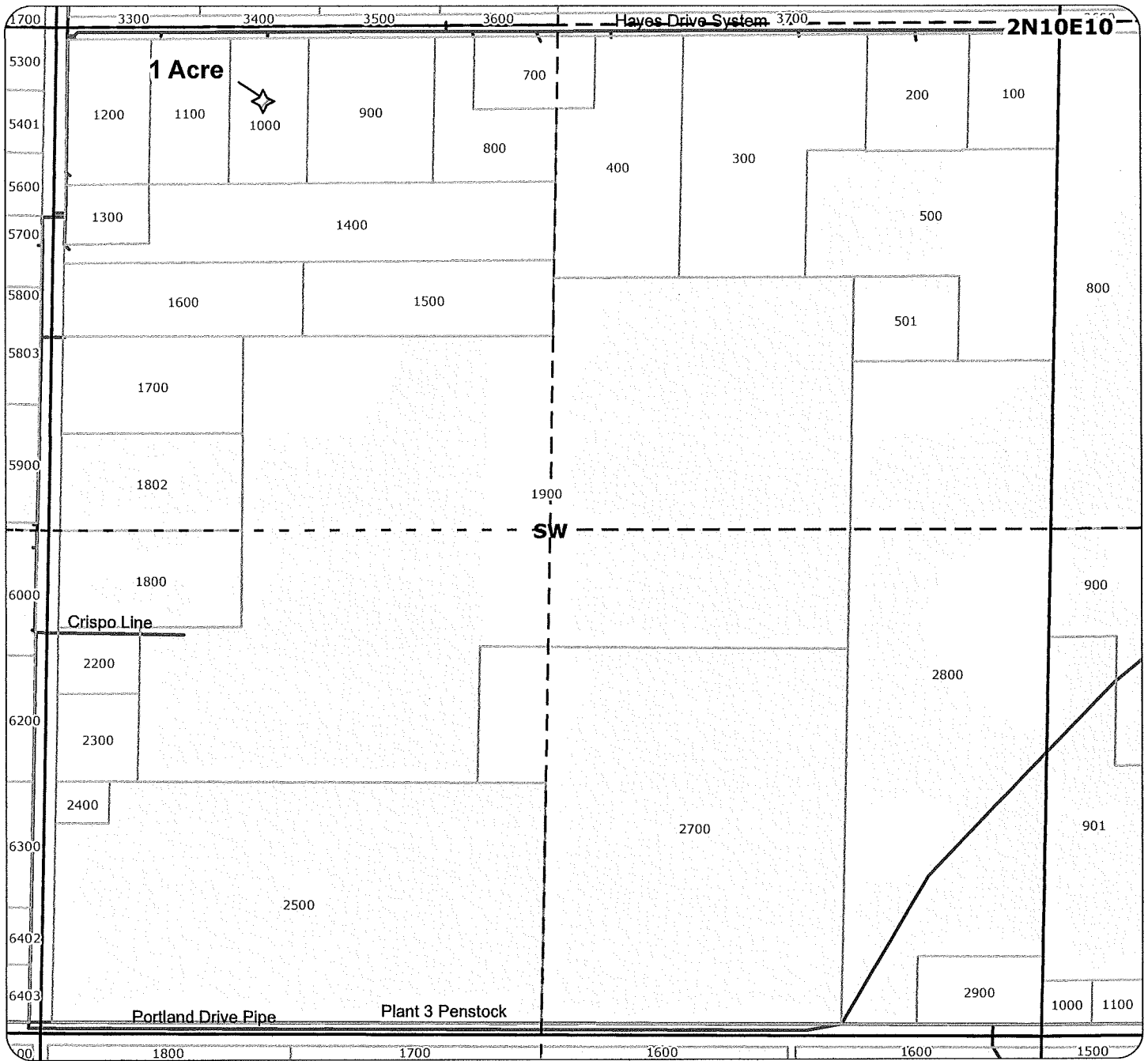
Allocation Notification Date (s) \_\_\_\_\_

Allocation Date \_\_\_\_\_ Mapping Date \_\_\_\_\_

T 11189



# 2010 Farmers Irrigation District Transfer Map

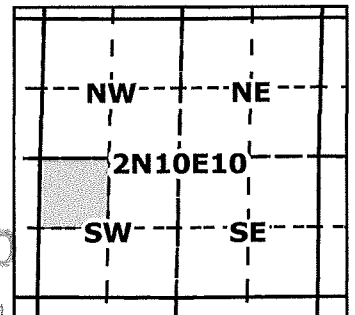


**Application for Permanent District Transfer**  
**Primary: Certificate 85974 (previously 74298)**  
**Supplemental: Certificate 85975 (previously 74300)**  
**Supplemental: Certificate 85976 (previously 74301)**  
**Supplemental: Certificate 74299**

- Point of Diversion
- ~ Canals
- ▨ Transfer ON
- ▩ Transfer OFF
- Water Right

For:  
 Robert & Nadene Janes  
 Taxlot 1000- 1 Acre ON  
 Total Proposed Water Right  
 in Taxlot 1000- 1 Acre  
 in 2N10E10NWSW

RECEIVED  
 JAN 25 2011



 **GSS**  
 Geo-Spatial Solutions Inc.  
**Geo-Spatial Solutions, Inc.**  
[www.geospatialsolutions.com](http://www.geospatialsolutions.com)

Date Created: December 2010

WATER RESOURCES DEPT  
 SALEM, OREGON



1 inch = 400 feet

Farmers Irrigation District  
1985 Country Club Road  
Hood River, Oregon 97031  
(541) 386-3115 Phone  
(541) 386-9103 Fax

*Middle*

WATER RIGHT REQUEST FORM / WAITING LIST APPLICATION

Legal Description of Property

Range 2 North T. 10 East Section 10 Qtr/Qtr SW Tax Lot # 1000

Property Address (if any) 4215 Hayes Dr

Owner Name Robert & Nadene James

Address 4215 Hayes Dr  
Hood River, OR 97031

*Robert E  
Nadene M*

Telephone number of Owner / Applicant ( \_\_\_\_\_ )

*1.74 Land*

Current water rights on the property?  Y or N  If so how much? 1.00 AC

Amount of water rights requested 1.00 acres replacement

Land base of the property referenced \_\_\_\_\_ acres.

Water is to be used for irrigation

Request date (original today's date) 5/16/78 see attached

Map of property showing irrigated land is required to complete this request.

Map attached? Y or N

Please confirm the information presented above is correct by signing below.

RECEIVED

JAN 25 2011

WATER RESOURCES DEPT  
SALEM, OREGON

*Robert James*  
Owners Signature

2-7-06  
Date

District use only

Application accepted by \_\_\_\_\_ Date \_\_\_\_\_

FID Board of Directors acceptance date \_\_\_\_\_

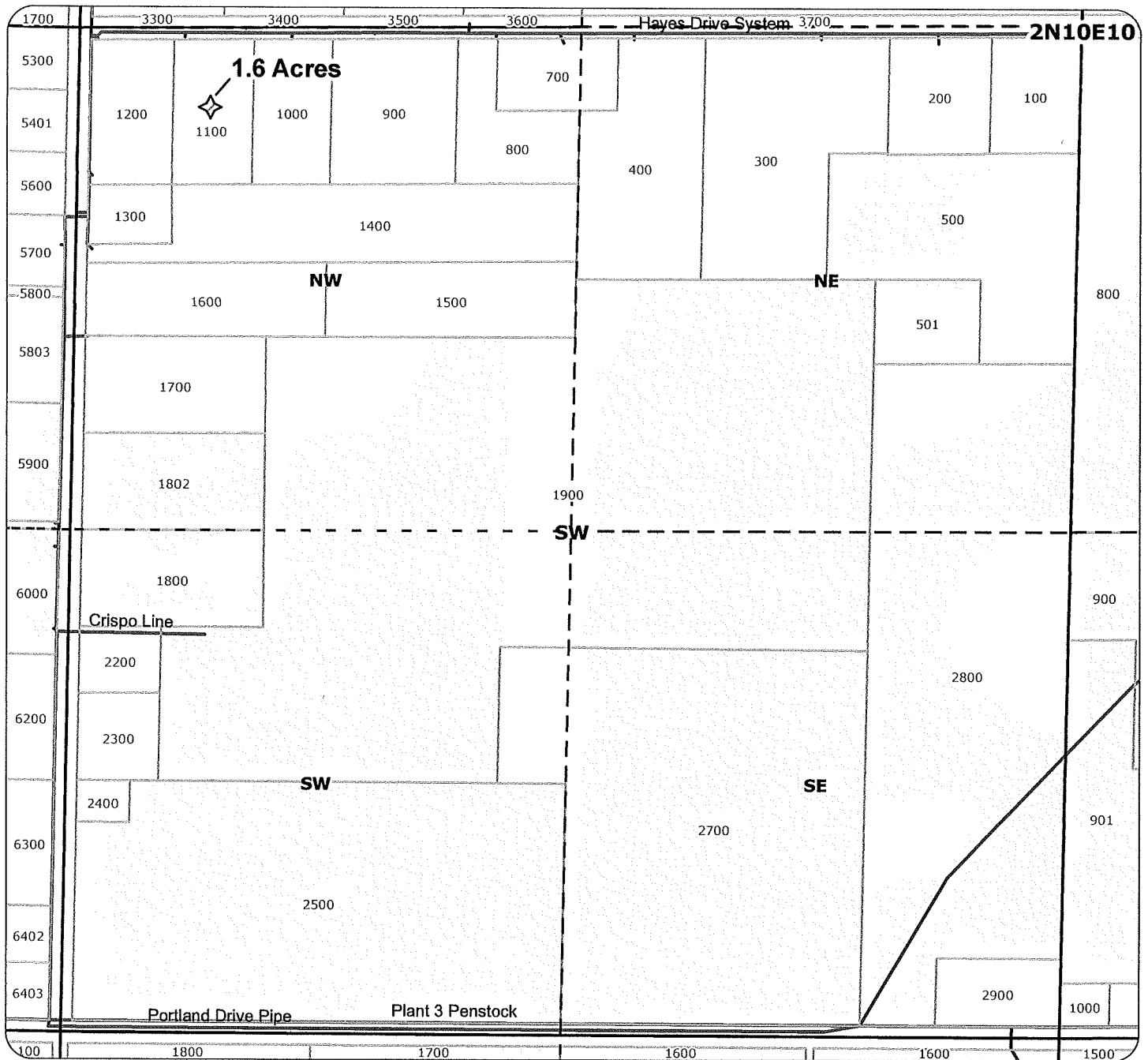
Allocation Notification Date (s) \_\_\_\_\_

Allocation Date \_\_\_\_\_

Mapping Date \_\_\_\_\_

1 11189

# 2010 Farmers Irrigation District Transfer Map



## Application for Permanent District Transfer

**Primary: Certificate 85974 (previously 74298)**

**Supplemental: Certificate 85975 (previously 74300)**

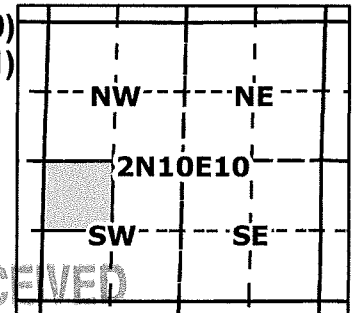
**Supplemental: Certificate 85976 (previously 74301)**

**Supplemental: Certificate 74299**

For:

Amelia Medina

Taxlot 1100- 1.6 Acres ON  
 Total Proposed Water Right  
 in Taxlot 1100- 1.6 Acres  
 in 2N10E10NSW



RECEIVED

JAN 25 2011



WATER RESOURCES DEPT  
 SALEM, OREGON  
 1 inch = 400 feet

- Point of Diversion
- ~ Canals
- ▨ Transfer ON
- ▩ Transfer OFF
- Water Right



**Geo-Spatial Solutions, Inc.**  
[www.geospatialolutions.com](http://www.geospatialolutions.com)

Date Created: December 2010  
 T. 11189



*Farmers Irrigation District*  
 1985 Country Club Road  
 Hood River, Oregon 97031  
 (541) 386-3115 Phone  
 (541) 386-9103 Fax

*Middals*

WATER RIGHT REQUEST FORM / WAITING LIST APPLICATION

Legal Description of Property

Range 2 North T. 10 East Section 10 Qtr/Qtr new Tax Lot # 1100

Property Address (if any) 4245 Hayes Dr.

Owner Name Rosario Anita - Leanos Medina-Covarrubias, Amelia

Address 4245 Hayes Dr.  
Hood River, OR 97031

Telephone number of Owner / Applicant (\_\_\_\_)\_\_\_\_\_

Current water rights on the property? Y or N If so how much? 1.60 ac

Amount of water rights requested \_\_\_\_\_ acres.

Land base of the property referenced \_\_\_\_\_ acres.

Water is to be used for \_\_\_\_\_

Request date (original today's date) 5/16/78 see attached

Map of property showing irrigated land is required to complete this request.

Map attached? Y or N

Please confirm the information presented above is correct by signing below.

Anita m Covarrubias  
 Owners Signature

2-7-06  
 Date

District use only

\*\*\*\*\*

Application accepted by \_\_\_\_\_ Date \_\_\_\_\_

FID Board of Directors acceptance date 02-12-06

Allocation Notification Date (s) \_\_\_\_\_

Allocation Date \_\_\_\_\_ Mapping Date \_\_\_\_\_

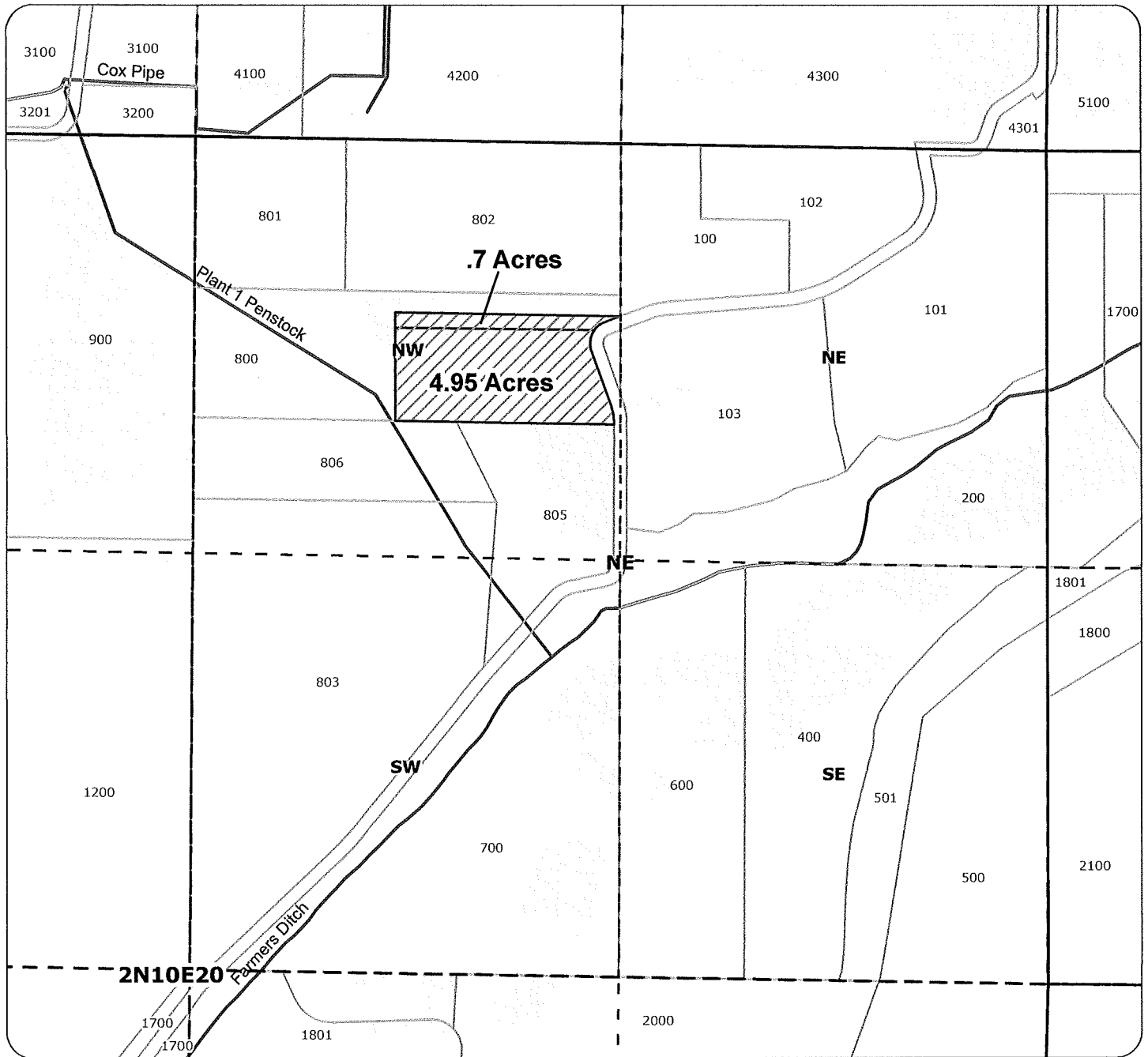
**RECEIVED**

JAN 25 2011

WATER RESOURCES DEPT  
 SALEM, OREGON

T 11189

# 2010 Farmers Irrigation District Transfer Map

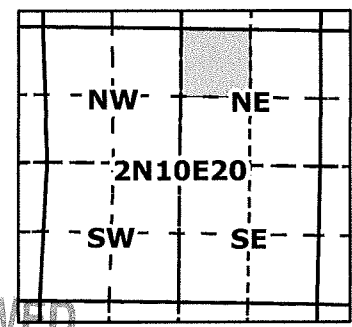


**Application for Permanent District Transfer**  
**Primary: Certificate 85974 (previously 74298)**  
**Supplemental: Certificate 85975 (previously 74300)**  
**Supplemental: Certificate 85976 (previously 74301)**  
**Supplemental: Certificate 74299**  
**Supplemental: Certificate 74304**  
**Supplemental: Certificate 74302**

For: Blake & Gail Palen  
 Taxlot 800- 4.95 Acres ON  
 (Certs 85974, 85975, 85976, 74299, 74302)  
 Total Proposed Water Right  
 in Taxlot 800- 7.95 Acres  
 Taxlot 800- .7 Acres ON (Cert 74302)  
 Total Proposed Water Right  
 in Taxlot 800- 3.7 Acres  
 in 2N10E20NWNE

Date Created: December 2010

- Point of Diversion
- ~ Canals
- Transfer ON
- Transfer OFF
- Water Right



RECEIVED

JAN 25 2011



WATER RESOURCES DEPT.  
 SALEM, OREGON 1 inch = 469.201658 feet



**Geo-Spatial Solutions, Inc.**  
[www.geospatialsolutions.com](http://www.geospatialsolutions.com)

1 777 89



**Farmers Irrigation District**  
 1985 Country Club Road  
 Hood River, Oregon 97031  
 (541) 386-3115 Phone  
 (541) 386-9103 Fax

*Middle*

WATER RIGHT REQUEST FORM / WAITING LIST APPLICATION

Legal Description of Property

Range 2 North T. 10 East Section 20 Qtr/Qtr 10/10 Tax Lot # 200

Property Address (if any) 2648 Reed Rd

Owner Name Blake & Gail Palar

Address 2648 Reed Rd  
Hood River, Or 97031

Telephone number of Owner / Applicant ( \_\_\_\_\_ ) \_\_\_\_\_

RE2675

Current water rights on the property?  Y or  N If so how much? 4.95 acres

Amount of water rights requested \_\_\_\_\_ acres.

Land base of the property referenced \_\_\_\_\_ acres.

Water is to be used for \_\_\_\_\_

Request date (today's date) original 6/29/80 see attached

4.95 acres  
 Senior WRS  
 Available  
 1.05 acre stays  
 ON waiting list.  
 Rick

Map of property showing irrigated land is required to complete this request.

Map attached? Y or N

Please confirm the information presented above is correct by signing below.

RECEIVED

Blake Palar  
 Owners Signature

6/8/06  
 Date

JAN 25 2011

WATER RESOURCES DEPT  
 SALEM, OREGON

District use only

\*\*\*\*\*

Application accepted by \_\_\_\_\_ Date \_\_\_\_\_

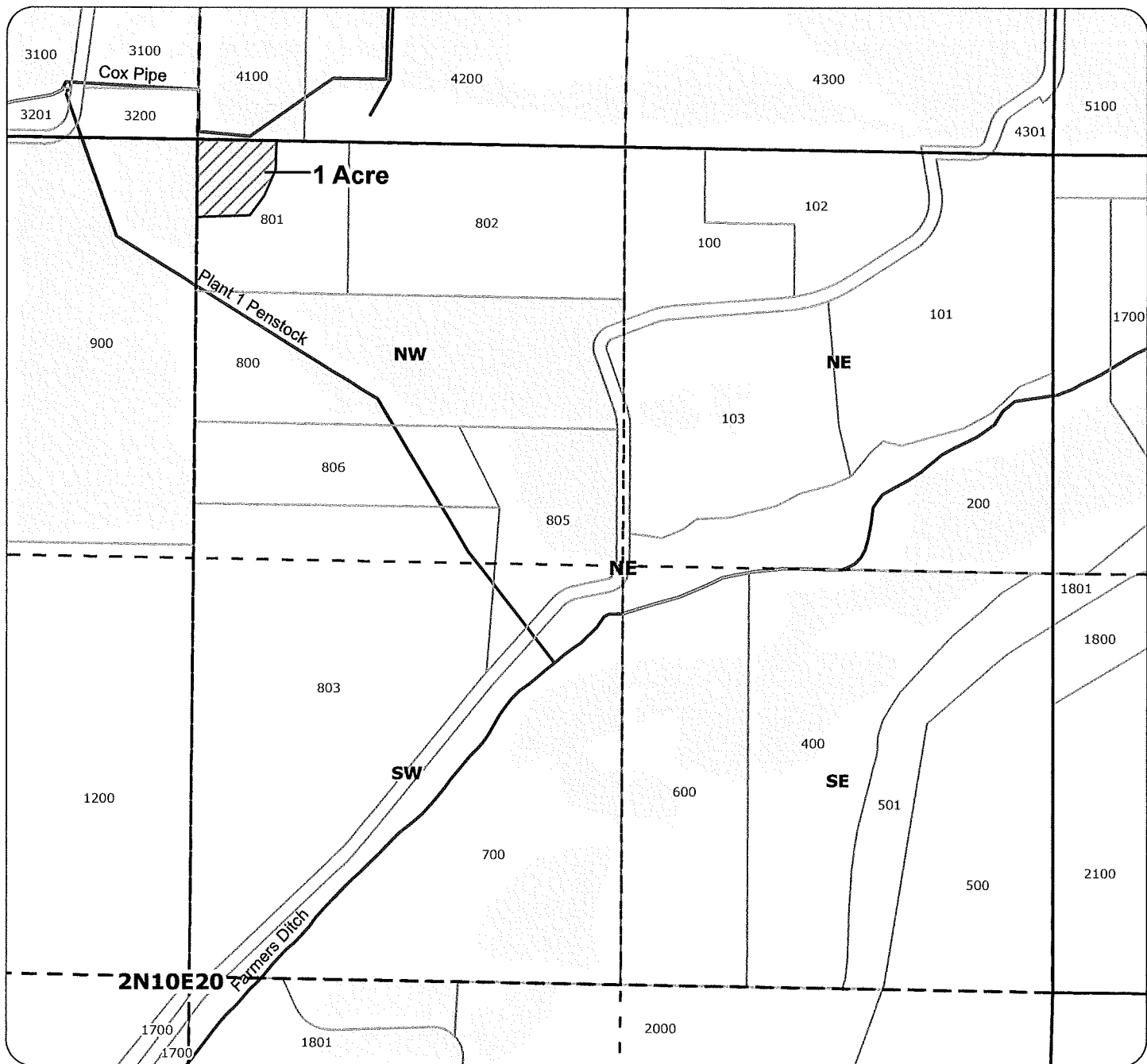
FID Board of Directors acceptance date 7-19-06

Allocation Notification Date (s) \_\_\_\_\_

Allocation Date \_\_\_\_\_ Mapping Date \_\_\_\_\_

T 11189

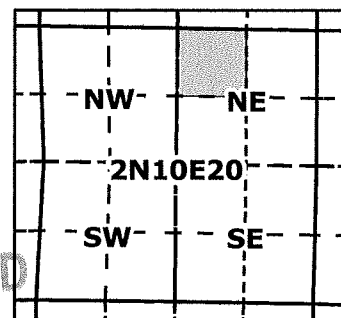
# 2010 Farmers Irrigation District Transfer Map



**Application for Permanent District Transfer**  
**Primary: Certificate 85974 (previously 74298)**  
**Supplemental: Certificate 85975 (previously 74300)**  
**Supplemental: Certificate 85976 (previously 74301)**  
**Supplemental: Certificate 74299**

- Point of Diversion
- ~ Canals
- Transfer ON
- Transfer OFF
- Water Right

For:  
 Brian & Penny Cunninghame  
 Taxlot 801- 1 Acre ON  
 Total Proposed Water Right  
 in Taxlot 801- 1 Acre  
 in 2N10E20NWNE



RECEIVED

JAN 25 2011

WATER RESOURCES DEPT  
 SALEM, OREGON



1 inch = 469.201658 feet



**Geo-Spatial Solutions, Inc.**  
[www.geospatialolutions.com](http://www.geospatialolutions.com)

Date Created: December 2010

111789

Farmers Irrigation District  
1985 Country Club Road  
Hood River, Oregon 97031  
(541) 386-3115 Phone  
(541) 386-9103 Fax

*Michelle*

WATER RIGHT REQUEST FORM / WAITING LIST APPLICATION

Legal Description of Property

Range 2 North T. 10 East Section 20 Qtr/Qtr 1NW/1SE Tax Lot # 201

Property Address (if any) \_\_\_\_\_

Owner Name Brian & Penny Cunningham

Address 5500 Skyline Drive  
Hood River, OR 97031

Telephone number of Owner / Applicant ( \_\_\_\_\_ ) \_\_\_\_\_

Current water rights on the property? Y or N If so how much? 1.00 ac <sup>1989</sup> <sub>to 1992</sub>

Amount of water rights requested 1.00 acres.

Land base of the property referenced \_\_\_\_\_ acres.

Water is to be used for irrigation

Request date (today's date) <sup>origin #1</sup> 01/03/75 see attached

Map of property showing irrigated land is required to complete this request.

Map attached? Y or N

Please confirm the information presented above is correct by signing below.

*Brian Cunningham*  
Owners Signature

\_\_\_\_\_  
Date

RECEIVED  
JAN 25 2011

WATER RESOURCES DEP.  
SALEM, OREGON

District use only

\*\*\*\*\*

Application accepted by \_\_\_\_\_ Date \_\_\_\_\_

FID Board of Directors acceptance date \_\_\_\_\_

Allocation Notification Date (s) \_\_\_\_\_

Allocation Date \_\_\_\_\_ Mapping Date \_\_\_\_\_

T 11189