

AUTHORIZED PLACE OF USE
 LEGAL DESCRIPTION
 Farmers Irrigation District
 1985 Country Club Road
 Hood River Oregon 97031

WATER RIGHT Certificate PRIORITY
 PRIMARY SUPP DATE
 74306 5/7/1906
 USE IRR 16129 3N 10E 34 SEC
 QQ SW/NW 1511 TAXLOT
 USER NAME Vineyard
 TOTAL ACRES OFF 4.80
 OLD Change NEW
 acre 0.28 acre
 4.80 0.28 4.52
 DINN

AUTHORIZED PLACE OF USE
 LEGAL DESCRIPTION
 Farmers Irrigation District
 1985 Country Club Road
 Hood River Oregon 97031

WATER RIGHT Certificate PRIORITY
 PRIMARY SUPP DATE
 74306 5/7/1906
 USE IRR 16129 3N 10E 34 SEC
 QQ SW/NW 1511 TAXLOT
 USER NAME Vineyard
 TOTAL ACRES ON 4.52
 OLD Change NEW
 acre 0.28 acre
 4.52 0.28 4.80
 DINN

RECEIVED

JAN 25 2011

WATER RESOURCES DEPT
 SALEM, OREGON

T 11189

2010 Farmers Irrigation District Transfer Map

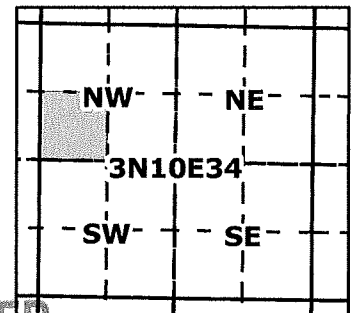
T 11189



Application for Permanent District Transfer Primary: Certificate 74306

- Point of Diversion
- ~ Canals
- ▨ Transfer ON
- ▩ Transfer OFF
- Water Right

For:
Columbia River Vineyard, LLC
Taxlot 1511- .28 Acres OFF
Total Proposed Water Right
in Taxlot 1511- 4.52 Acres
in 3N10E34SWNW

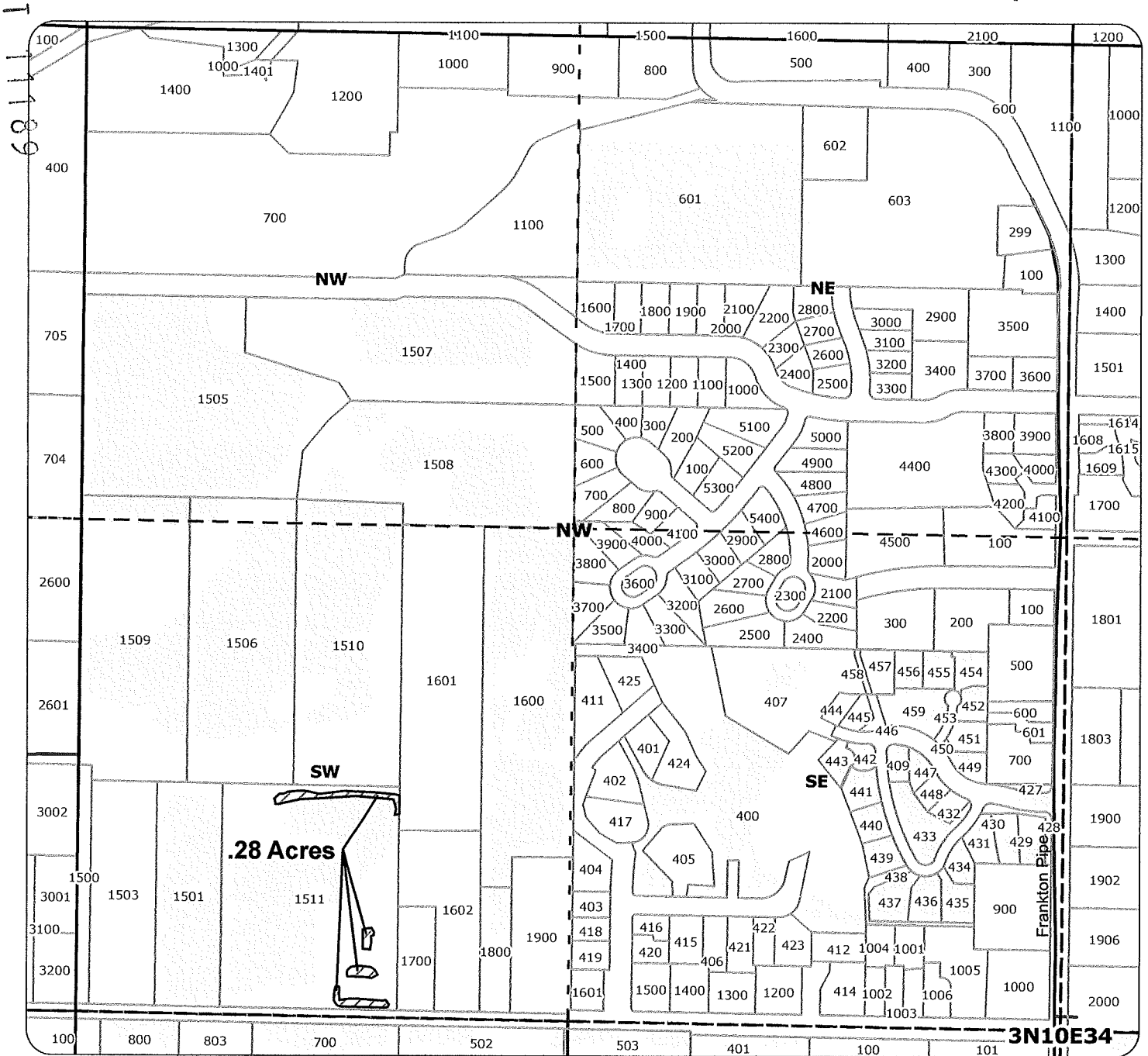


RECEIVED

JAN 25 2011



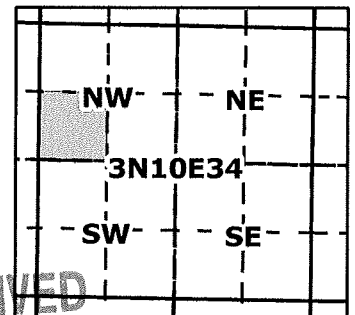
2010 Farmers Irrigation District Transfer Map



Application for Permanent District Transfer Primary: Certificate 74306

- Point of Diversion
- ~ Canals
- ▨ Transfer ON
- ▩ Transfer OFF
- Water Right

For:
Columbia River Vineyard, LLC
Taxlot 1511- .28 Acres ON
Total Proposed Water Right
in Taxlot 1511- 4.8 Acres
in 3N10E34SWNW



RECEIVED

JAN 25 2011

WATER RESOURCES DEPT
SALEM, OREGON 1 inch = 400 feet



Geo-Spatial Solutions, Inc.
www.geospatialolutions.com

Date Created: December 2010



Hood River County Community Development

Planning, Building Codes, Veterans' Services, Economic Development and Information Systems
601 State Street, Hood River OR 97031

MICHAEL BENEDICT, DIRECTOR
(541) 387-6840 • FAX (541) 387-6873
E-mail: comdev.dept@co.hood-river.or.us

July 14, 2010

To: Brian Beebe, County Records & Assessment
Mark Van Voast, County Building
Don Wiley, County Public Works
Mike Matthews, County Environmental Health
Jim Trammell, West Side Rural Fire Protection District
Mark Beam, Ice Fountain Water District
Rick Brock, Farmers Irrigation District
Jeremy Thompson, Oregon Department of Fish & Wildlife
Robin Dobson, Natural Resources Coordinator, USFS – NSA Office
Marge Dryden, Archaeologist, U.S. Forest Service – NSA Office
Jill Arens, Columbia River Gorge Commission
Richard Till, Friends of the Columbia Gorge
Teara Farrow, Confederation of Tribes of the Umatilla Indian Reservation
Louie Pitt, Confederation of Tribes of Warm Springs
Vera Sonneck, Nez Perce Tribe
Johnson Meninick, Yakama Nation
Anne Saxby, Hood River County Soil & Water Conservation District
Scott Franke, Hood River Valley Residents Committee
Rob Bell, Columbia River Vineyard, LLC, Applicant / Property Owner
Rick Keller, Superlative Carpentry
Adjacent Property Owners

RECEIVED
7-15-10

RECEIVED

JAN 25 2011

WATER RESOURCES DEPT.
SALEM, OREGON

Review and water rights
with Rob Bell 7-22-10
CO1990

3N-10-34-SW/NW-1511
Land 6.59 URA 4.80

From: Josette Griffiths, Senior Planner *JG*

Re: Application for NSA Review (P-10-0149) for Property Located at 3N 10E 34B, Tax Lot #1511

- Request:** Rob Bell, Columbia River Vineyard, LLC, has applied for National Scenic Area review to construct an agricultural building (24' x 50'; 16.5' in height). The property has an existing vineyard and winery. (See attached application and site plan.) 0.02 acre
- Location & Zoning:** The 6.59-acre parcel is located on the north side of Post Canyon Drive, approximately 1,800 feet west of its intersection with Frankton Road; its site address is 4200 Post Canyon Drive; and it is further described as: 3N 10E 34B, Tax Lot #1511. It is zoned Rural Residential (G-RR5) in the General Management Area of the Columbia River Gorge National Scenic Area. (See attached vicinity map.)
- Resources:** **Scenic:** The parcel may be visible from Key Viewing Areas. **Natural:** Natural resources identified within 1,000 feet of the property include a Palustrine wetland (pond) located on an adjacent parcel to the east of the subject property. **Recreational:** No recreational resources are identified within the vicinity of the parcel. **Cultural:** The proposed request is being sent to the USFS Archaeologist for review.
- Applicable Criteria:** The application is being reviewed pursuant to the provisions of Article 75 ("National Scenic Area") of the Hood River County Zoning Ordinance. The applicant must comply with all applicable local, state, and federal laws.
- Response:** If you have any comments regarding this application, *please respond to me by 5:00 PM, Wednesday, August 4, 2010*. The application and supporting documents are available for inspection and/or purchase at the County Planning Department during normal working hours.
- Decision Date:** A decision will be rendered by the Planning Director on or around Friday, August 6, 2010.

NOTICE TO MORTGAGEE, LIENHOLDER, VENDOR OR SELLER: ORS CHAPTER 215 REQUIRES THAT IF YOU RECEIVE THIS NOTICE, IT MUST PROMPTLY BE FORWARDED TO THE PURCHASER.

11189

WATER RIGHT

Certificate PRIMARY
74306

Certificate SUPP
5/7/1906

PRIORITY DATE
5/7/1906

USE POD# TWP RNG SEC
IRR 16129 2N 10E 3

QQ TAXLOT USER NAME
NE/SE 0100 Johnson HRVHS

OLD acre Change NEW acre DINN
4.00 1.80 2.20 6677

TOTAL ACRES OFF 1.80

AUTHORIZED PLACE OF USE
LEGAL DESCRIPTION

Farmers Irrigation District
1985 Country Club Road
Hood River Oregon 97031

WATER RIGHT

Certificate PRIMARY
74306

Certificate SUPP
5/7/1906

PRIORITY DATE
5/7/1906

USE POD# TWP RNG SEC
IRR 16129 2N 10E 3

QQ TAXLOT USER NAME
NE/SE 0600 Johnson HRVHS

OLD acre Change NEW acre DINN
5.60 0.60 6.20 6677

TOTAL ACRES ON 1.80

PROPOSED PLACE OF USE
LEGAL DESCRIPTION

Farmers Irrigation District
1985 Country Club Road
Hood River Oregon 97031

RECEIVED

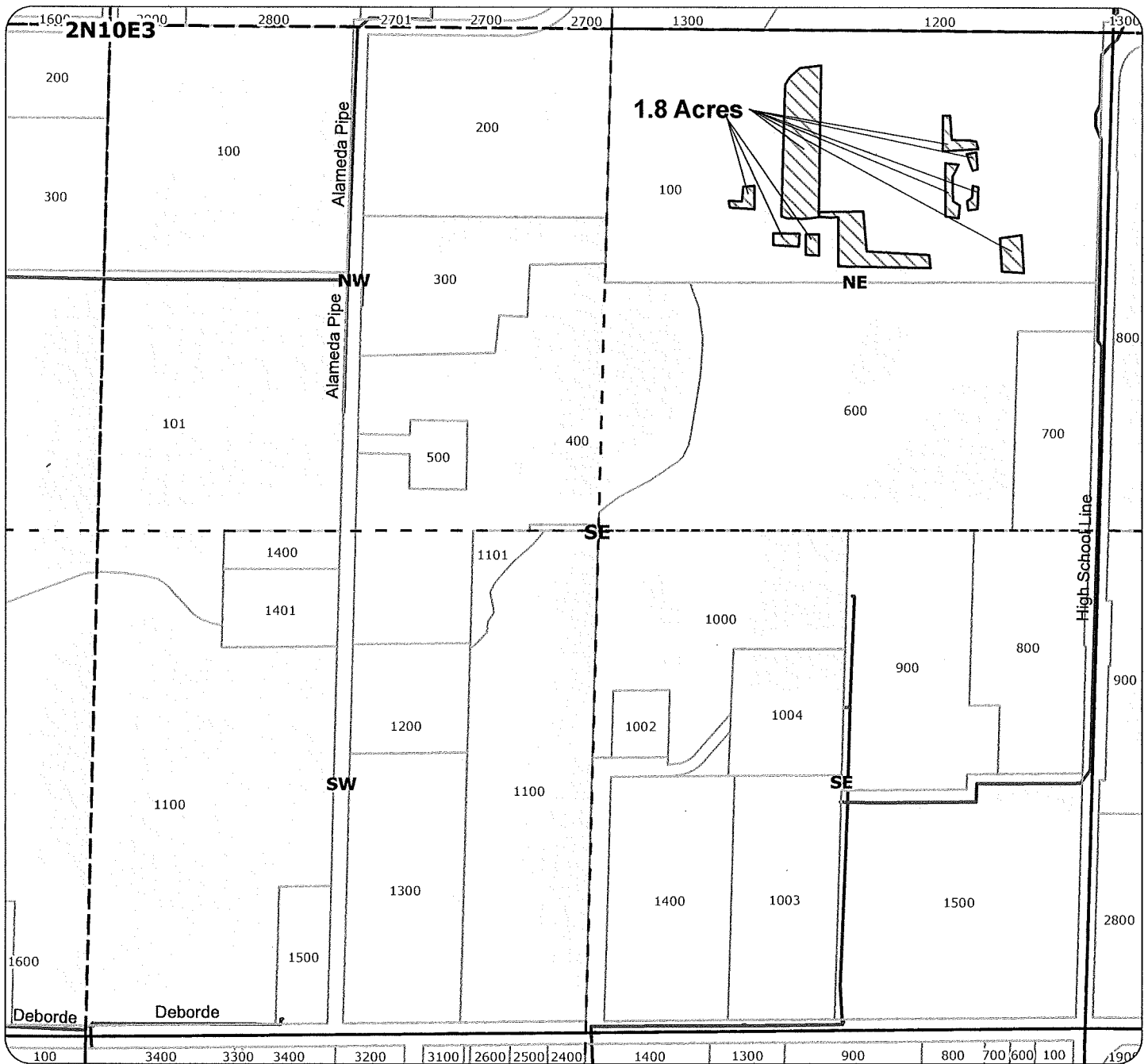
JAN 25 2011

WATER RESOURCES DEPT
SALEM, OREGON

T 11189

2010 Farmers Irrigation District Transfer Map

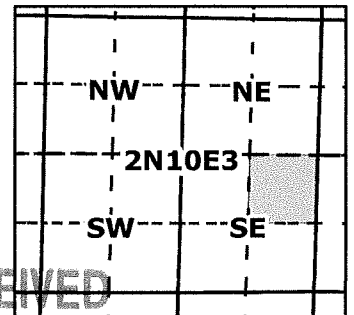
T 11189



Application for Permanent District Transfer Primary: Certificate 74306

- Point of Diversion
- ~ Canals
- Transfer ON
- Transfer OFF
- Water Right

For:
 School District No. 1-R (Johnson HRVHS)
 Taxlot 100- 1.8 Acres OFF
 Total Proposed Water Right
 in Taxlot 100- 2.2 Acres
 in 2N10E3NESE



RECEIVED

JAN 25 2011



WATER RESOURCES DEPT
 SALEM, OREGON 1 inch = 400 feet

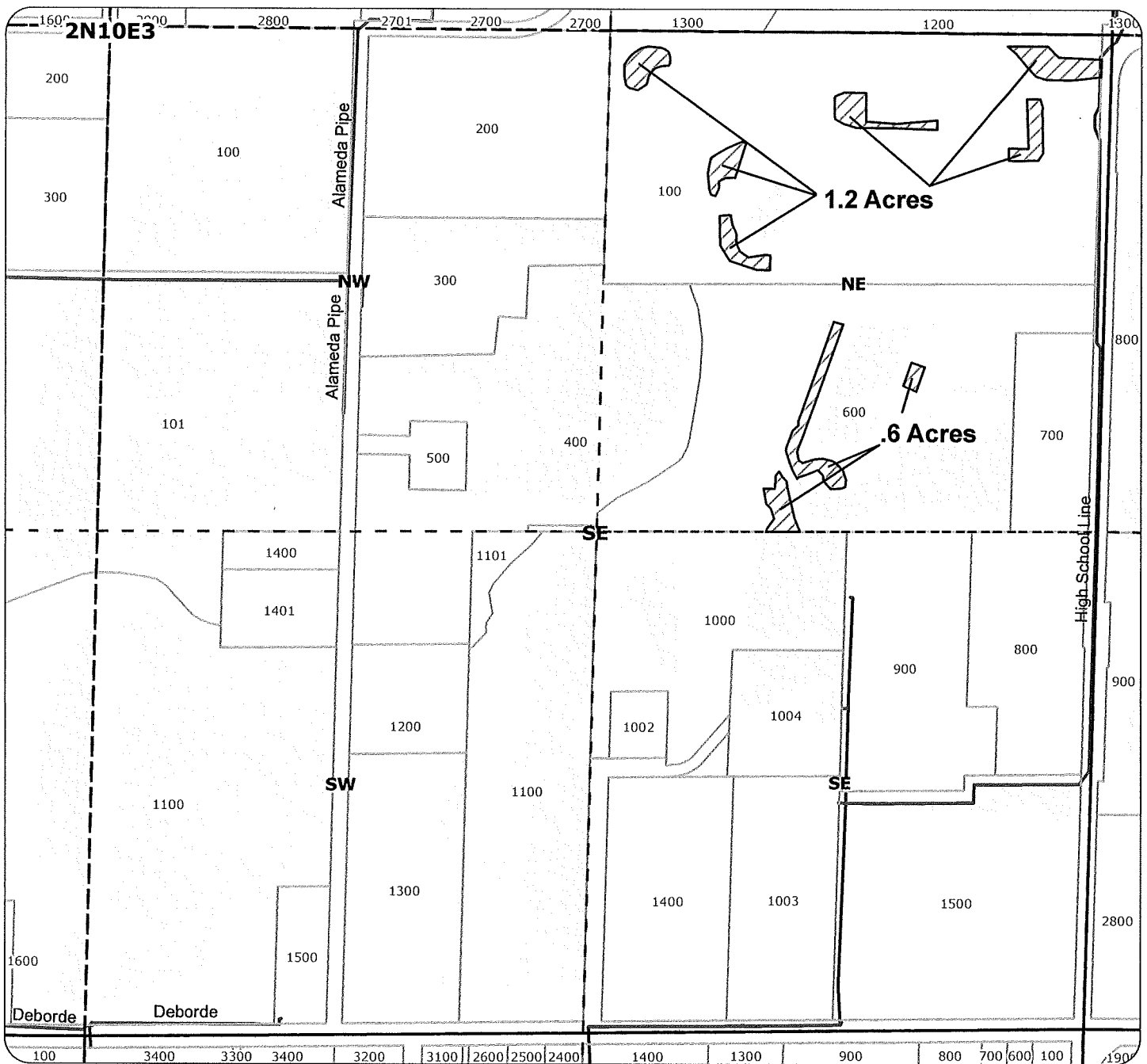


Geo-Spatial Solutions, Inc.
www.geospatialolutions.com

Date Created: December 2010

2010 Farmers Irrigation District Transfer Map

T 11189

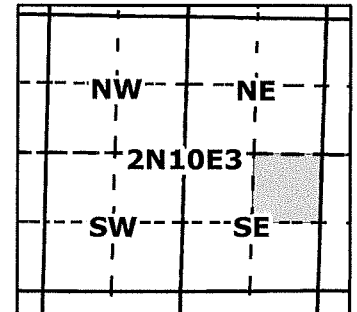


Application for Permanent District Transfer

Primary: Certificate 74306

- Point of Diversion
- ~ Canals
- Transfer ON
- Transfer OFF
- Water Right

For:
 School District No. 1-R (Johnson HRVHS)
 Taxlot 100- 1.2 Acres ON
 Total Proposed Water Right
 in Taxlot 100- 3.4 Acres
 Taxlot 600- .6 Acres ON
 Total Proposed Water Right
 in Taxlot 600- 6.2 Acres
 in 2N10E3NESE



GSS
 Geo-Spatial Solutions, Inc.
www.geospatialolutions.com

Date Created: December 2010

RECEIVED

JAN 25 2011

WATER RESOURCES DEPT
 SALEM, OREGON



1 inch = 400 feet

1
1
1
1
8
9

Farmers Irrigation District

1985 Country Club Road, Hood River, Oregon 97031
541-386-3115 Phone; 541-386-9103 Fax;
fidhr@gorge.net email

1/29/2008

Hood River County Planning & Building Services
Anne Debbaut, Senior Planner
601 State Street
Hood River Oregon 97031

Re: Hood River County School District at 2N-10-03-DA-0100

Dear Ms. Debbaut,
Farmers Irrigation District has reviewed the land use application for the Hood River County School District and reviewed the water rights with Randall Johnston representing the School District. There are some minor water right mapping changes to be made that will not affect the Land Use Permit.

At this time Farmers Irrigation District has no other comments on the above land use.
Thank you for notification of this matter.

Sincerely,

Rick Brock
Farmers Irrigation District
Water Rights Specialist
541-387-5263

RECEIVED

JAN 25 2011

WATER RESOURCES DEPT
SALEM, OREGON

Transfer between properties
 AUTHORIZED PLACE OF USE
 LEGAL DESCRIPTION

Farmers Irrigation District
 1985 Country Club Road
 Hood River Oregon 97031

Certificate	Certificate	PRIORITY	USE	POD#	TWP	RNG	SEC	QQ	TAXLOT	USER NAME	OLD	Change	NEW	DINN
<u>PRIMARY</u>	<u>SUPP</u>	<u>DATE</u>	<u>IRR</u>	<u>16129</u>	<u>2N</u>	<u>10E</u>	<u>2</u>	<u>SW/NE</u>	<u>2100</u>	<u>Level partition</u>	<u>acre</u>	<u>acre</u>	<u>acre</u>	<u></u>
74306		5/7/1906	IRR	16129	2N	10E	2	SW/NE	2100	TOTAL ACRES OFF	4.50	4.50	0.00	

PROPOSED PLACE OF USE
 LEGAL DESCRIPTION

Farmers Irrigation District
 1985 Country Club Road
 Hood River Oregon 97031

Certificate	Certificate	PRIORITY	USE	POD#	TWP	RNG	SEC	QQ	TAXLOT	USER NAME	OLD	Change	NEW	DINN
<u>PRIMARY</u>	<u>SUPP</u>	<u>DATE</u>	<u>IRR</u>	<u>16129</u>	<u>2N</u>	<u>10E</u>	<u>2</u>	<u>SW/NE</u>	<u>2100</u>	<u>Agustin Trejo</u>	<u>acre</u>	<u>acre</u>	<u>acre</u>	<u></u>
74306		5/7/1906	IRR	16129	2N	10E	2	SW/NE	2101	Donald Level	0.00	1.60	1.60	
74306		5/7/1906	IRR	16129	2N	10E	2	SW/NE	2102	David Level	0.00	1.40	1.40	
TOTAL ACRES ON											4.50			

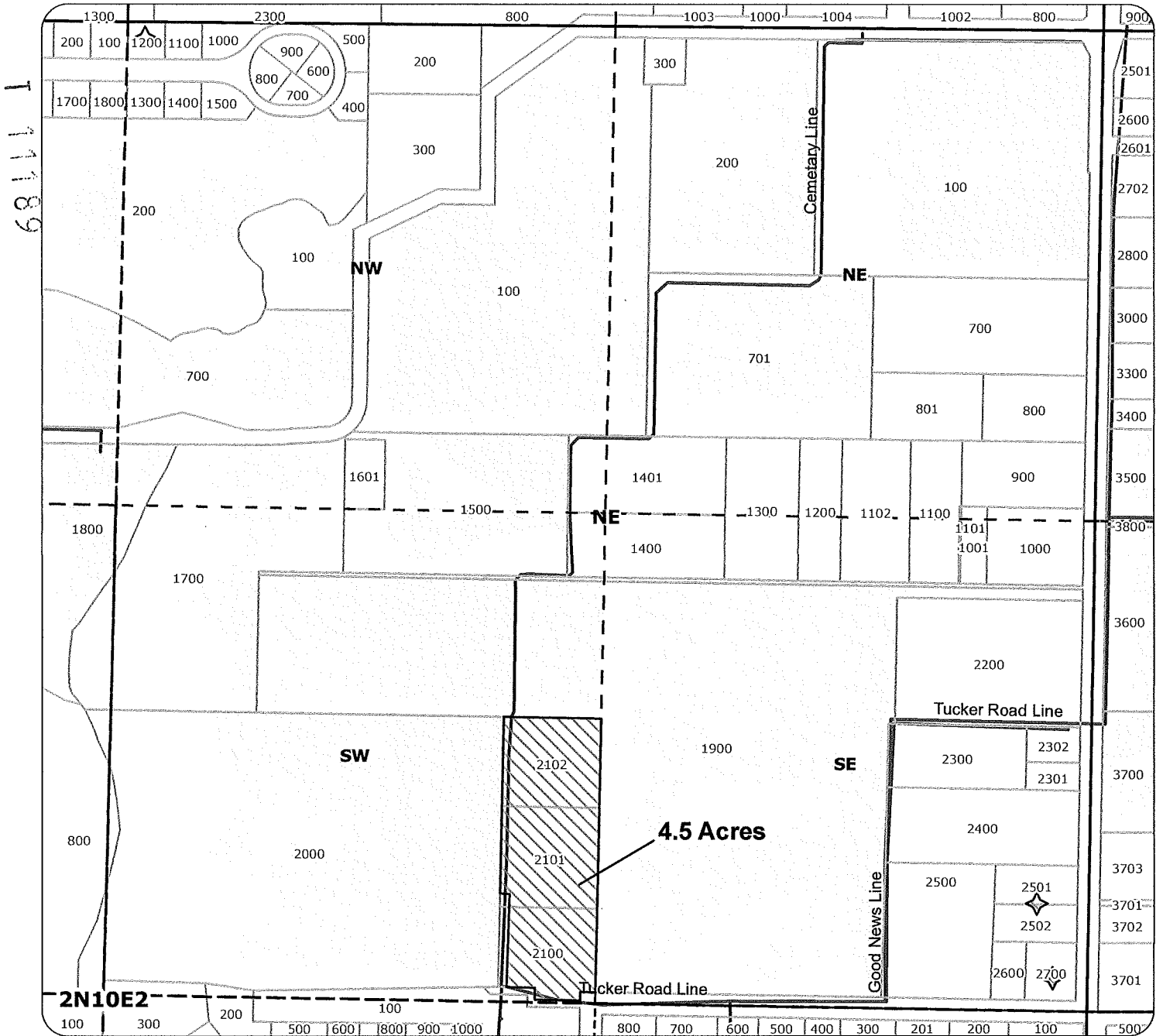
RECEIVED

JAN 25 2011

WATER RESOURCES DEPT
 SALEM, OREGON

T 11189

2010 Farmers Irrigation District Transfer Map

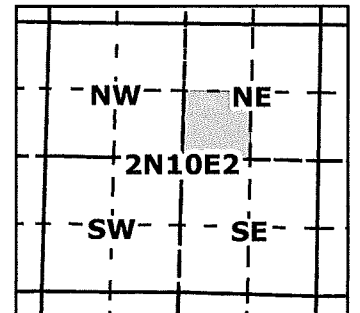


Application for Permanent District Transfer

Primary: Certificate 74306

- Point of Diversion
- ~ Canals
- Transfer ON
- Transfer OFF
- Water Right

For:
 Level Partition
 3111 Taxlot 2100- 4.5 Acres OFF
 Total Proposed Water Right
 in 3111 Taxlot 2100- 0 Acres
 in 2N10E2SWNE



GSS
 Geo-Spatial Solutions Inc.
Geo-Spatial Solutions, Inc.
www.geospatialsolutions.com

Date Created: December 2010

RECEIVED

JAN 25 2011

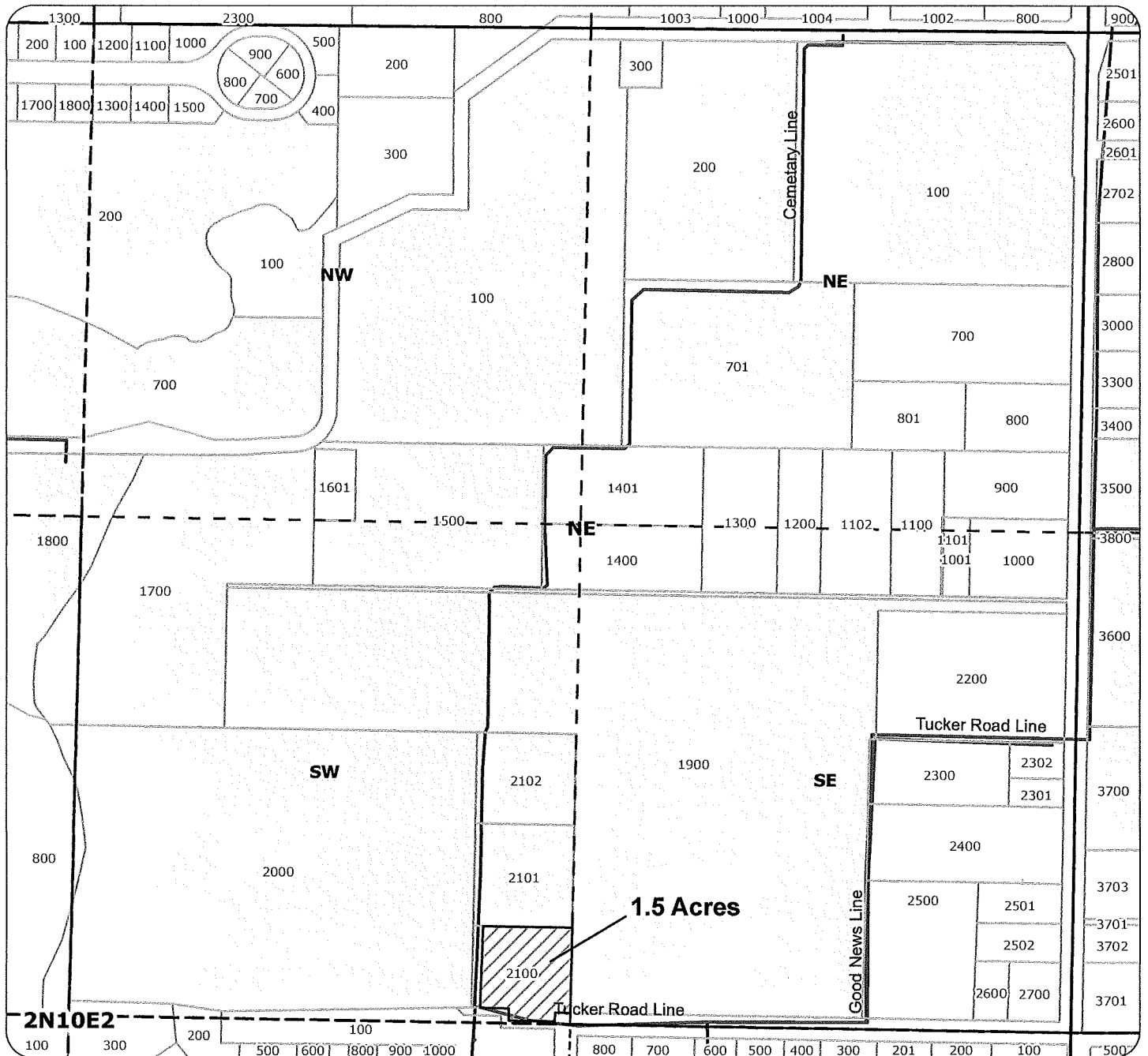


1 inch = 400 feet

WATER RESOURCES DEPT
 SALEM, OREGON

2010 Farmers Irrigation District Transfer Map

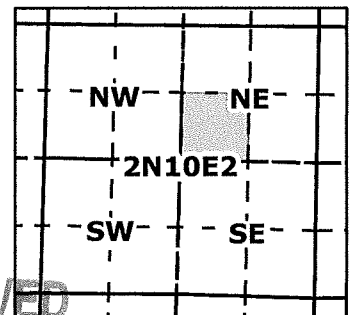
T 11189



Application for Permanent District Transfer Primary: Certificate 74306

- Point of Diversion
- ~ Canals
- Transfer ON
- Transfer OFF
- Water Right

For:
 Agustin Lara & Maria Trejo
 (Level Partition)
 Taxlot 2100- 1.5 Acres ON
 Total Proposed Water Right
 in Taxlot 2100- 1.5 Acres
 in 2N10E2SWNE



RECEIVED

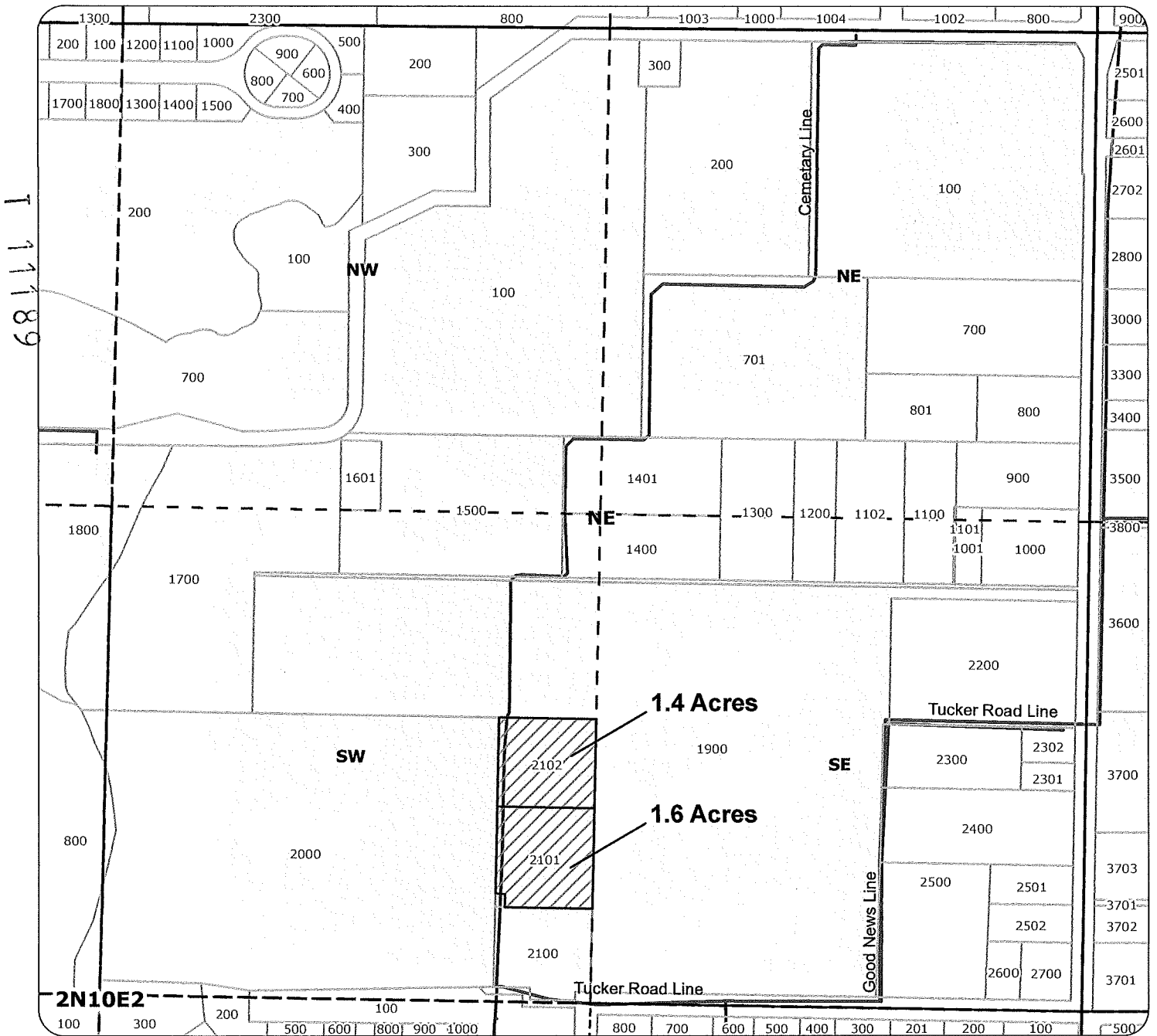
JAN 25 2011

WATER RESOURCES DEPT
 SALEM, OREGON



1 inch = 400 feet

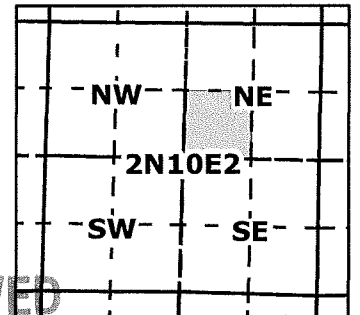
2010 Farmers Irrigation District Transfer Map



Application for Permanent District Transfer Primary: Certificate 74306

- Point of Diversion
- ~ Canals
- Transfer ON
- Transfer OFF
- Water Right

For:
Level Partition
Taxlot 2101- 1.6 Acres ON
Total Proposed Water Right
in Taxlot 2101- 1.6 Acres
Taxlot 2102- 1.4 Acres ON
Total Proposed Water Right
in Taxlot 2102- 1.4 Acres
in 2N10E2SWNE



RECEIVED

JAN 25 2011



FARMERS IRRIGATION DISTRICT

APPLICATION TO PARTITION/SUBDIVIDE LAND WITHIN THE FARMERS IRRIGATION DISTRICT BOUNDARY.

1
11189

Owners Name: David R. Lench Date: 3-16-09

Address: 1041 Multnomah Road

City, State, Zip: Hood River OR, 97031

Phone: () 806-2134

Applicants Name: D. Robert Lench

Address: 4183 Summitview Drive

City, State, Zip: Hood River OR 97031

Phone () 386-4920 806-2134

PLANNER ASSIGNED TO THIS APPLICATION Eric D. Walker

Legal Description of property to be partitioned:

Township 2N Range 16E Sec. 02 Qtr/Qtr 30/NE Tax Lot # 2100

Previous acres of land 4.77 Previous acres of water rights 4.50

APPLICATION FEE WORKSHEET:

How many tax lots are going to be created? 3

Land division classification? EFU

Application fee paid to the District \$ 400.00

Check # 1045

FOR OFFICE USE ONLY: ANSWER IN DATES

Water right allocation	<u>3-16-09</u>	Group Billing established	<u>N/A</u>
Acknowledgment Cert.	<u> </u>	Flow Regulator installed	<u>yes</u>
User Group established	<u>N/A</u>	Visually Inspected	<u> </u>
POD identified	<u>yes</u>	Developer complied w/policy	<u>yes</u>
Developer knows POD	<u>yes</u>	Application fee paid	<u>3-16-09</u>
Folder established	<u>yes</u>	Board review	<u> </u>

RECEIVED

JAN 25 2011

WATER RESOURCES DEPT
SALEM, OREGON

**AUTHORIZED PLACE OF USE
LEGAL DESCRIPTION**

Farmers Irrigation District
1985 Country Club Road
Hood River Oregon 97031

WATER RIGHT	Certificate	Certificate	PRIORITY	USE	POD#	TWP	RNG	SEC	QQ	TAXLOT	USER NAME	OLD	Change	NEW	DINN
	<u>PRIMARY</u>	<u>SUPP</u>	<u>DATE</u>	<u>IRR</u>	<u>16129</u>	<u>2N</u>	<u>10E</u>	<u>2</u>	<u>NE/SE</u>	<u>2300</u>	<u>Mathis partition</u>	<u>acre</u>	<u>1.00</u>	<u>0.00</u>	
	74306		5/7/1906	IRR	16129	2N	10E	2	NE/SE	2300	Mathis partition	1.00	1.00	0.00	
											TOTAL ACRES OFF		1.00		

**PROPOSED PLACE OF USE
LEGAL DESCRIPTION**

Farmers Irrigation District
1985 Country Club Road
Hood River Oregon 97031

Certificate	Certificate	PRIORITY	USE	POD#	TWP	RNG	SEC	QQ	TAXLOT	USER NAME	OLD	Change	New	DINN
<u>PRIMARY</u>	<u>SUPP</u>	<u>DATE</u>	<u>IRR</u>	<u>16129</u>	<u>2N</u>	<u>10E</u>	<u>2</u>	<u>NE/SE</u>	<u>2300</u>	<u>Stratton</u>	<u>acre</u>	<u>0.40</u>	<u>0.40</u>	
74306		5/7/1906	IRR	16129	2N	10E	2	NE/SE	2300	Stratton	0.00	0.40	0.40	
74306		5/7/1906	IRR	16129	2N	10E	2	NE/SE	2301	Mathis	0.00	0.30	0.30	
74306		5/7/1906	IRR	16129	2N	10E	2	NE/SE	2302	Thompson	0.00	0.30	0.30	
										TOTAL ACRES ON		1.00		

RECEIVED

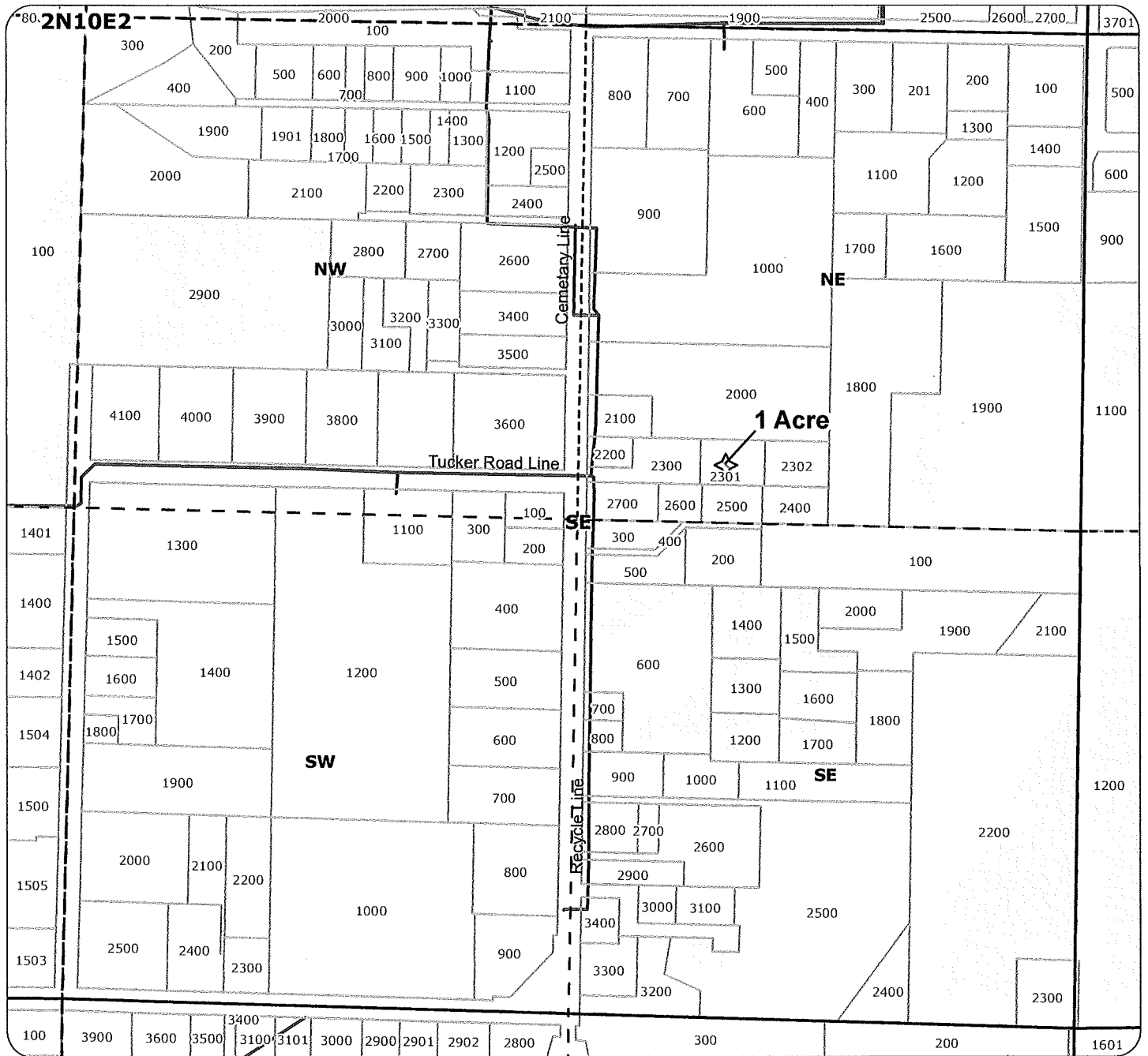
JAN 25 2011

WATER RESOURCES DEPT
SALEM, OREGON

T 11189

2010 Farmers Irrigation District Transfer Map

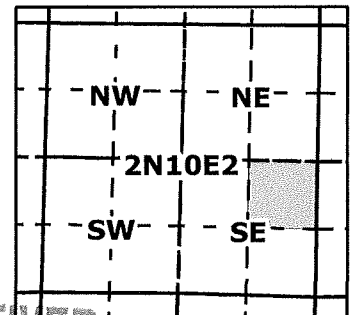
T 11189



Application for Permanent District Transfer Primary: Certificate 74306

- Point of Diversion
- ~ Canals
- ▨ Transfer ON
- ▨ Transfer OFF
- Water Right

For:
Mathis Partition
3111 Taxlot 700- 1 Acre OFF
Total Proposed Water Right
in 3111 Taxlot 700- 0 Acres
in 2N10E2NESE

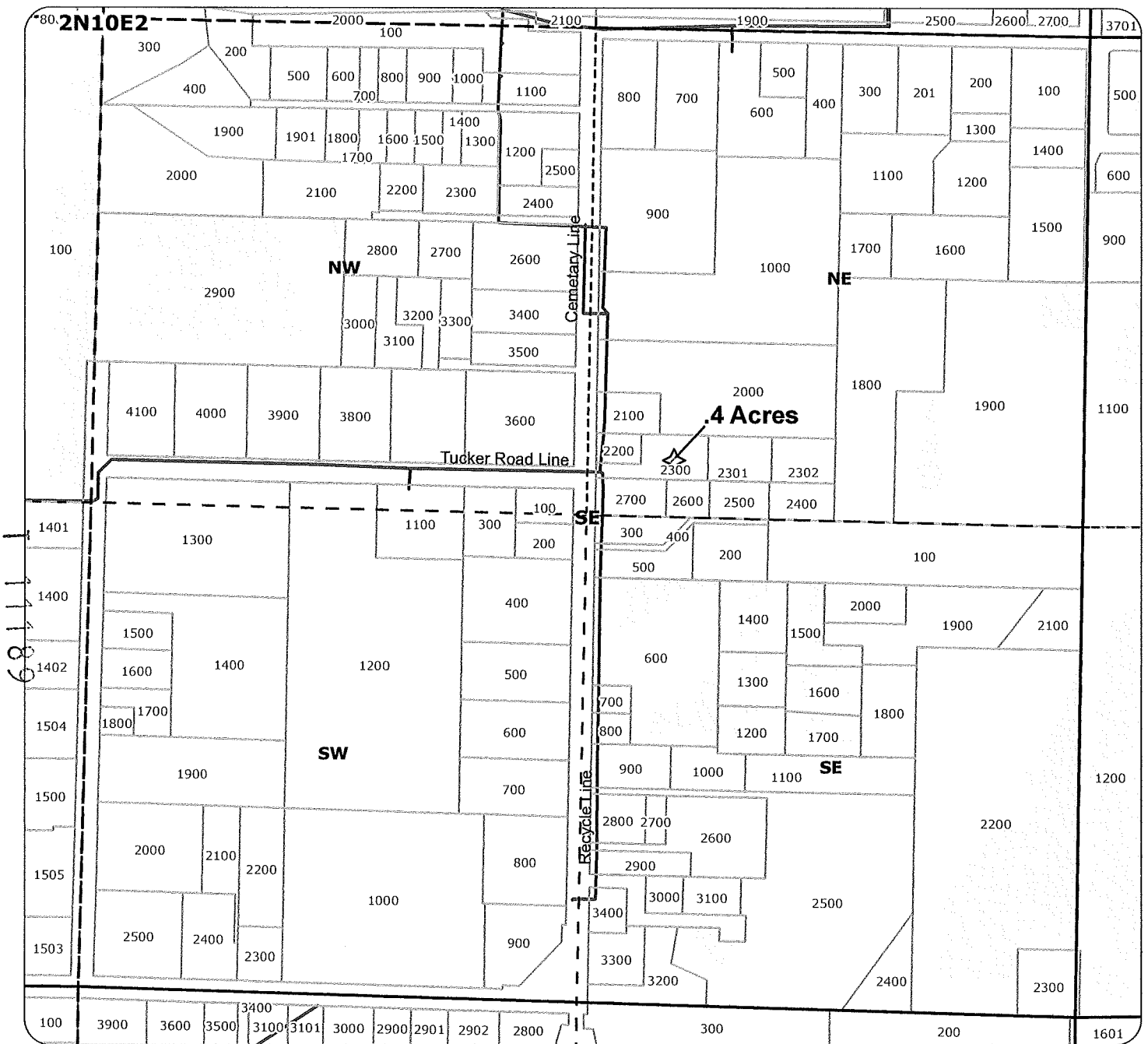


RECEIVED



JAN 25 2011



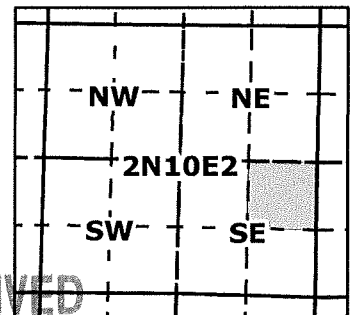
2010 Farmers Irrigation District Transfer Map



Application for Permanent District Transfer Primary: Certificate 74306

- Point of Diversion
- ~ Canals
-  Transfer ON
-  Transfer OFF
- Water Right

For:
Ladonia Stratton (Mathis Partition)
Taxlot 2300- .4 Acres ON
Total Proposed Water Right
in Taxlot 2300- .4 Acres
in 2N10E2NESE

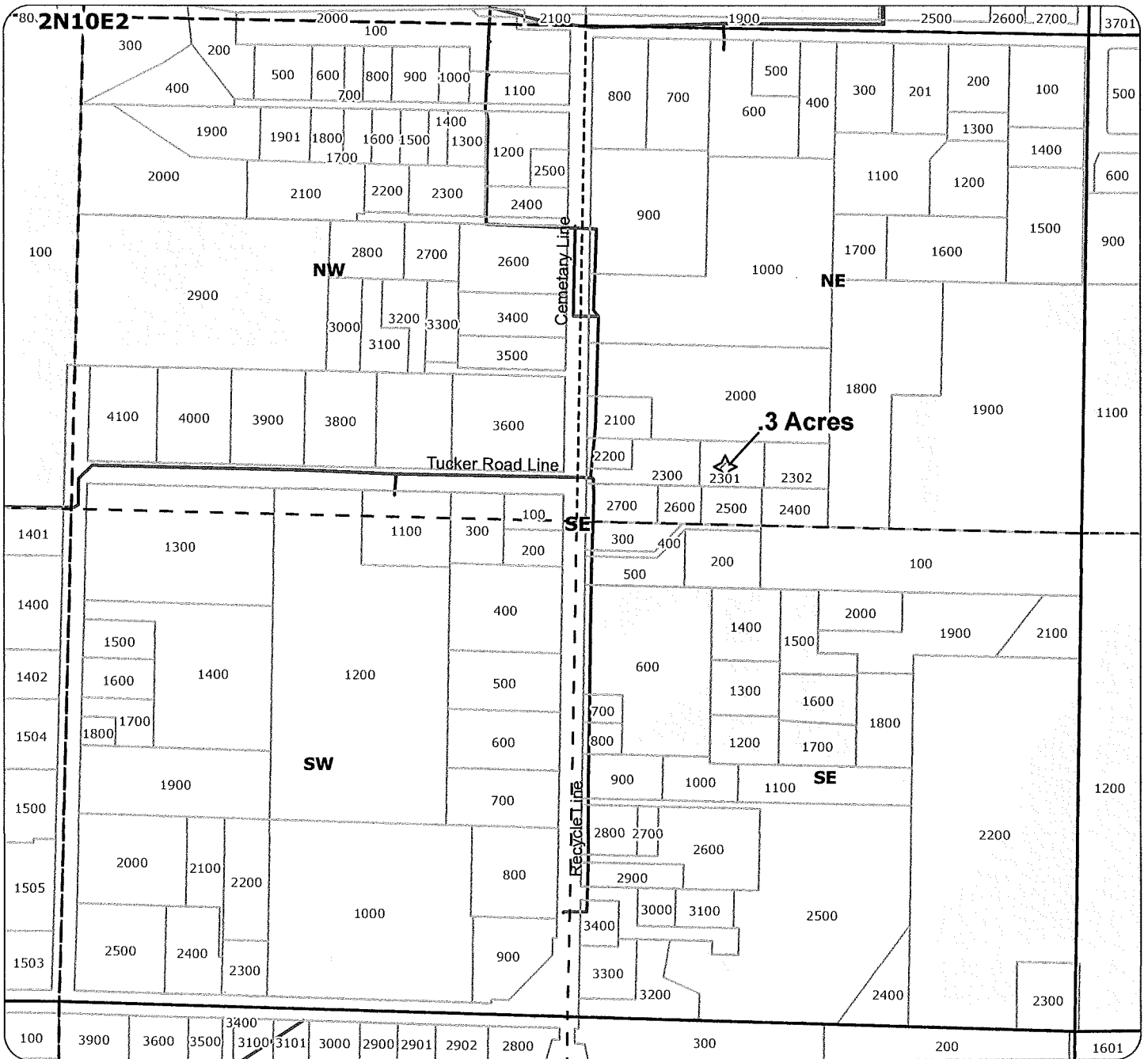


RECEIVED



JAN 25 2011



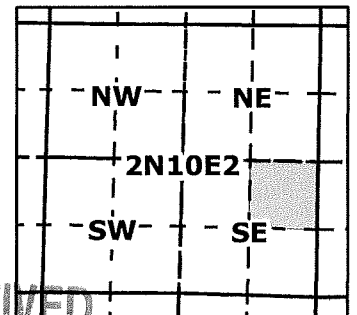
2010 Farmers Irrigation District Transfer Map



Application for Permanent District Transfer Primary: Certificate 74306

- Point of Diversion
- ~ Canals
-  Transfer ON
-  Transfer OFF
- Water Right

For:
Alvin Mathis (Mathis Partition)
Taxlot 2301- .3 Acres ON
Total Proposed Water Right
in Taxlot 2301- .3 Acres
in 2N10E2NESE



RECEIVED

JAN 25 2011

WATER RESOURCES DEPT
SALEM, OREGON



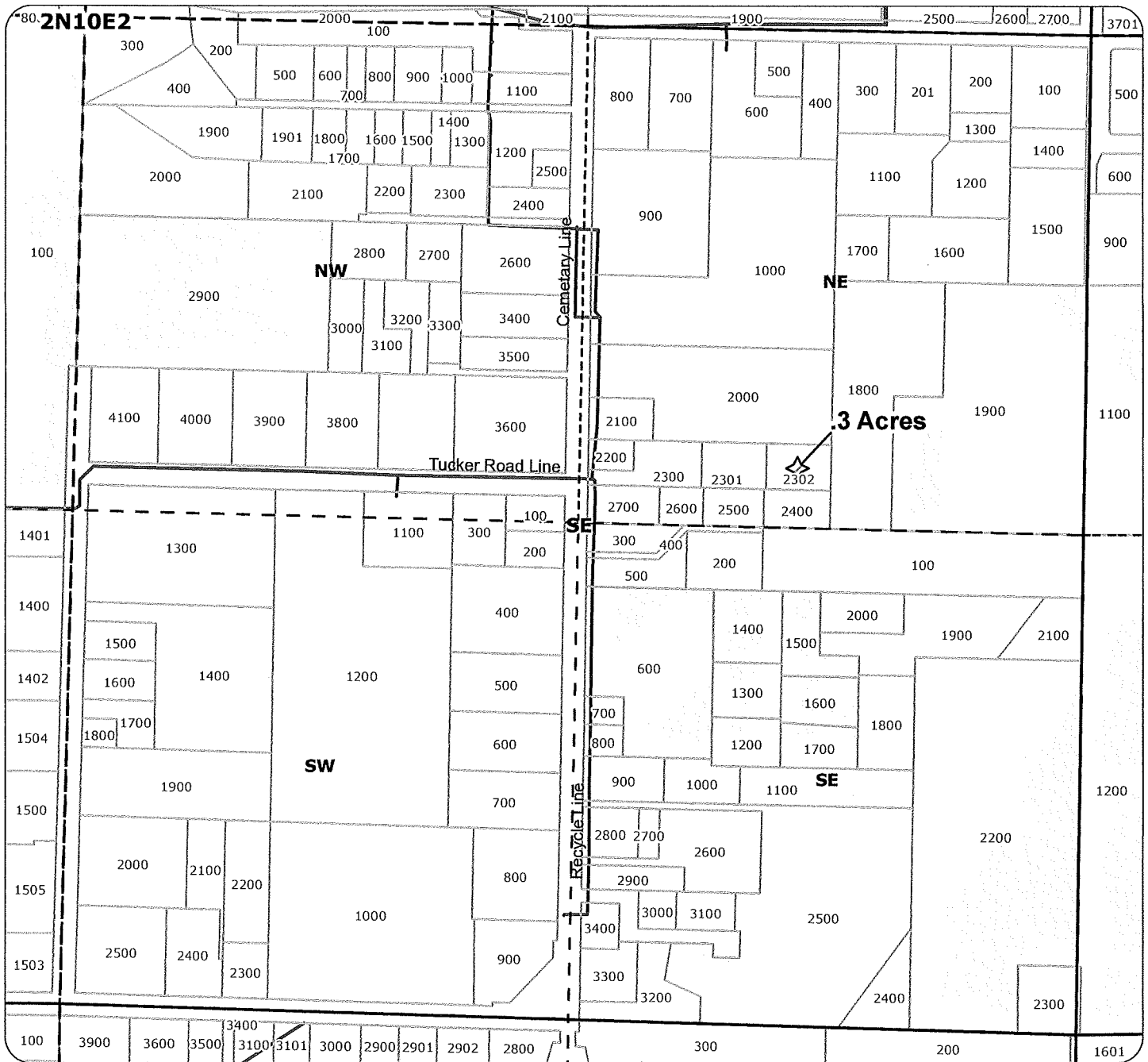
1 inch = 400 feet



Geo-Spatial Solutions, Inc.
www.geospatialolutions.com

Date Created: December 2010

2010 Farmers Irrigation District Transfer Map

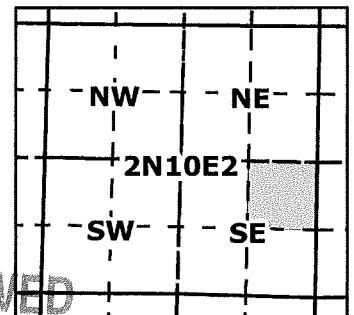


T 11189

Application for Permanent District Transfer Primary: Certificate 74306

- Point of Diversion
- ~ Canals
- Transfer ON
- Transfer OFF
- Water Right

For:
Cathy Mathis Thompson (Mathis Partition)
Taxlot 2302- .3 Acres ON
Total Proposed Water Right
in Taxlot 2302- .3 Acres
in 2N10E2NESE



RECEIVED

JAN 25 2011

WATER RESOURCES DEPT
SALEM, OREGON



1 inch = 400 feet



Geo-Spatial Solutions, Inc.
www.geospatialolutions.com

Date Created: December 2010

FARMERS IRRIGATION DISTRICT

APPLICATION TO PARTITION/SUBDIVIDE LAND WITHIN THE
FARMERS IRRIGATION DISTRICT BOUNDARY.

Owners Name: Nadine Mathis Date: 7/19/05

Address: 3340 Peach Tree Drive

City, State, Zip: Hood River OR 97031

Phone: (541) 386-2145

Applicants Name: Same

Address: _____

City, State, Zip: _____

Phone () _____

Major partition

PLANNER ASSIGNED TO THIS APPLICATION Michael Benedict

Legal Description of property to be partitioned:

Township 2 N Range 10 E Sec. 02 Qtr/Qtr NE/SE Tax Lot # 2300

Previous acres of land 1.49 Previous acres of water rights 1.0

APPLICATION FEE WORKSHEET:

How many tax lots are going to be created? 3

Land division classification? ?

Application fee paid to the District \$ _____ *this was from 1977? FEE*

Check # _____

FOR OFFICE USE ONLY: ANSWER IN DATES

Water right allocation	<u>yes</u>	Group Billing established	<u>N/A</u>
Acknowledgment Cert.	<u>yes</u>	Flow Regulator installed	<u>yes</u>
User Group established	<u>N/A</u>	Visually Inspected	<u>yes</u>
POD identified	<u>yes</u>	Developer complied w/policy	<u>N/A</u>
Developer knows POD	<u>N/A</u>	Application fee paid	<u>N/A</u>
Folder established	<u>yes</u>	Board review	<u>7-20-05</u>

RECEIVED

JAN 25 2011

WATER RESOURCES DEPT
SALEM, OREGON

*Fee waived -
original application
Filed 1977*

See 7/20/05 minutes

1
11139

WATER RIGHT

Certificate PRIMARY
74306

Certificate SUPP
5/7/1906

AUTHORIZED PLACE OF USE
LEGAL DESCRIPTION
Farmers Irrigation District
1985 Country Club Road
Hood River Oregon 97031
HOOD RIVER OREGON 97031
Farmers Irrigation District
1985 Country Club Road
Hood River Oregon 97031

OLD
acre 0.85
Change 0.85
New
acre 0.00
DINN 6670

WATER RIGHT

Certificate PRIMARY
74306

Certificate SUPP
5/7/1906

PROPOSED PLACE OF USE
LEGAL DESCRIPTION
Farmers Irrigation District
1985 Country Club Road
Hood River Oregon 97031

OLD
acre 0.00
Change 0.30
New
acre 0.30
DINN 6670

Certificate PRIMARY
74306

Certificate SUPP
5/7/1906

Certificate PRIMARY
74306

Certificate SUPP
5/7/1906

Certificate	PRIORITY	USE	POD#	TWP	RNG	SEC	QQ	TAXLOT	USER NAME	acre	Change	acre	DINN
74306	5/7/1906	IRR	16129	3N	10E	35	SE/NW	0200	Patton	0.00	0.30	0.30	6670
74306	5/7/1906	IRR	16129	3N	10E	35	SE/NW	0201	Patton	0.00	0.10	0.10	6670
74306	5/7/1906	IRR	16129	3N	10E	35	SE/NW	0202	Patton	0.00	0.15	0.15	6671
74306	5/7/1906	IRR	16129	3N	10E	35	SE/NW	0203	Patton	0.00	0.30	0.30	6672
TOTAL ACRES ON										0.85			

RECEIVED

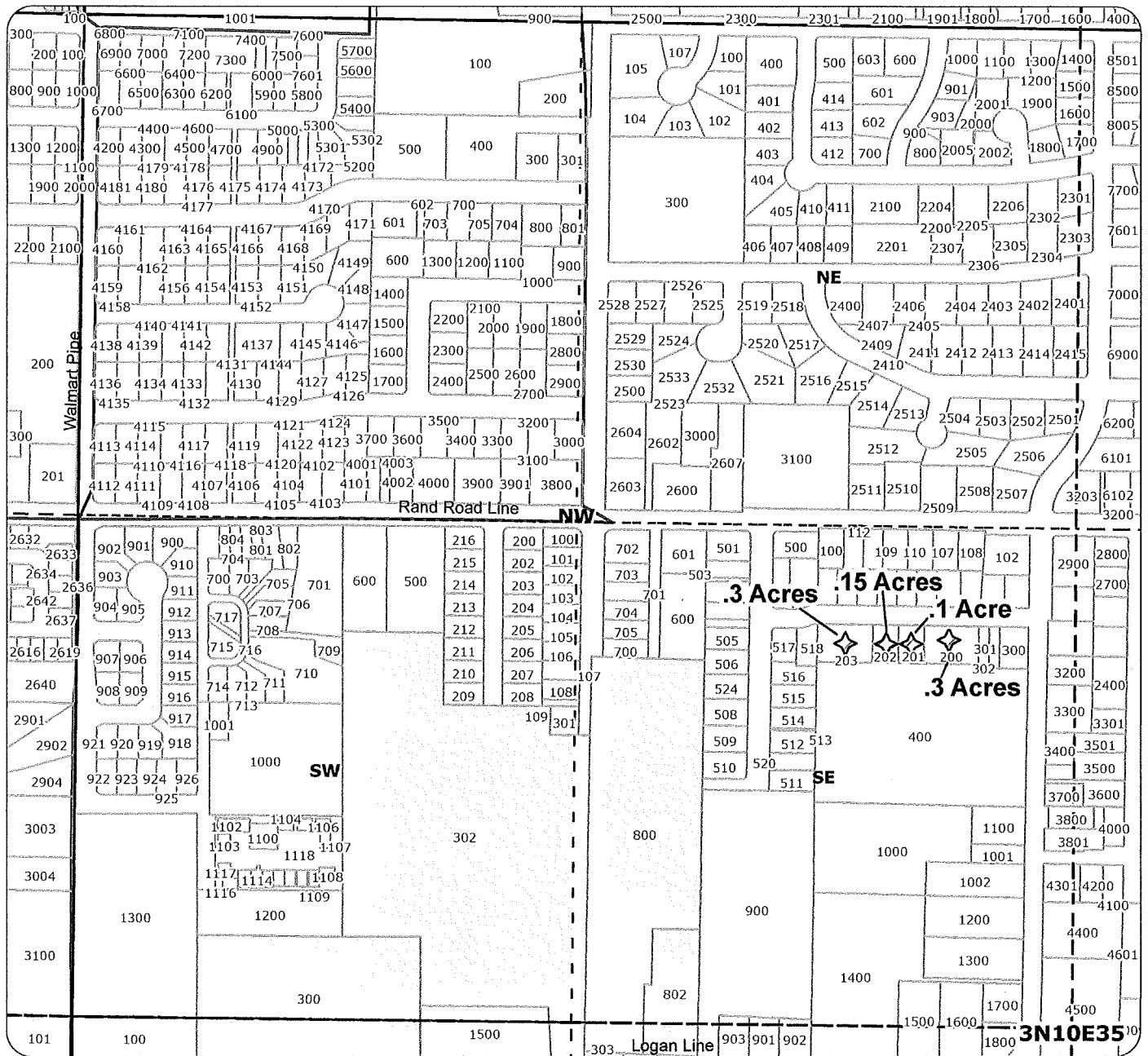
JAN 25 2011

WATER RESOURCES DEPT
SALEM, OREGON

T 11189

51

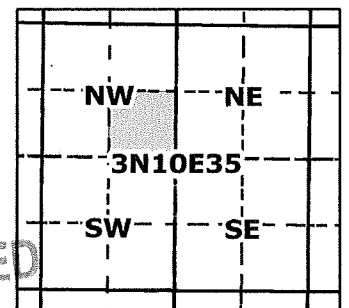
2010 Farmers Irrigation District Transfer Map



Application for Permanent District Transfer Primary: Certificate 74306

- Point of Diversion
- ~ Canals
- ▨ Transfer ON
- ▩ Transfer OFF
- Water Right

For:
 Sandra & Norman Patton
 Total Proposed Water Right
 Taxlot 200- .3 Acres ON
 Taxlot 201- .1 Acres ON
 Taxlot 202- .15 Acres ON
 Taxlot 203- .3 Acres ON
 in 3N10E35SENW



RECEIVED

JAN 25 2011

WATER RESOURCES DEPT
 SALEM, OREGON



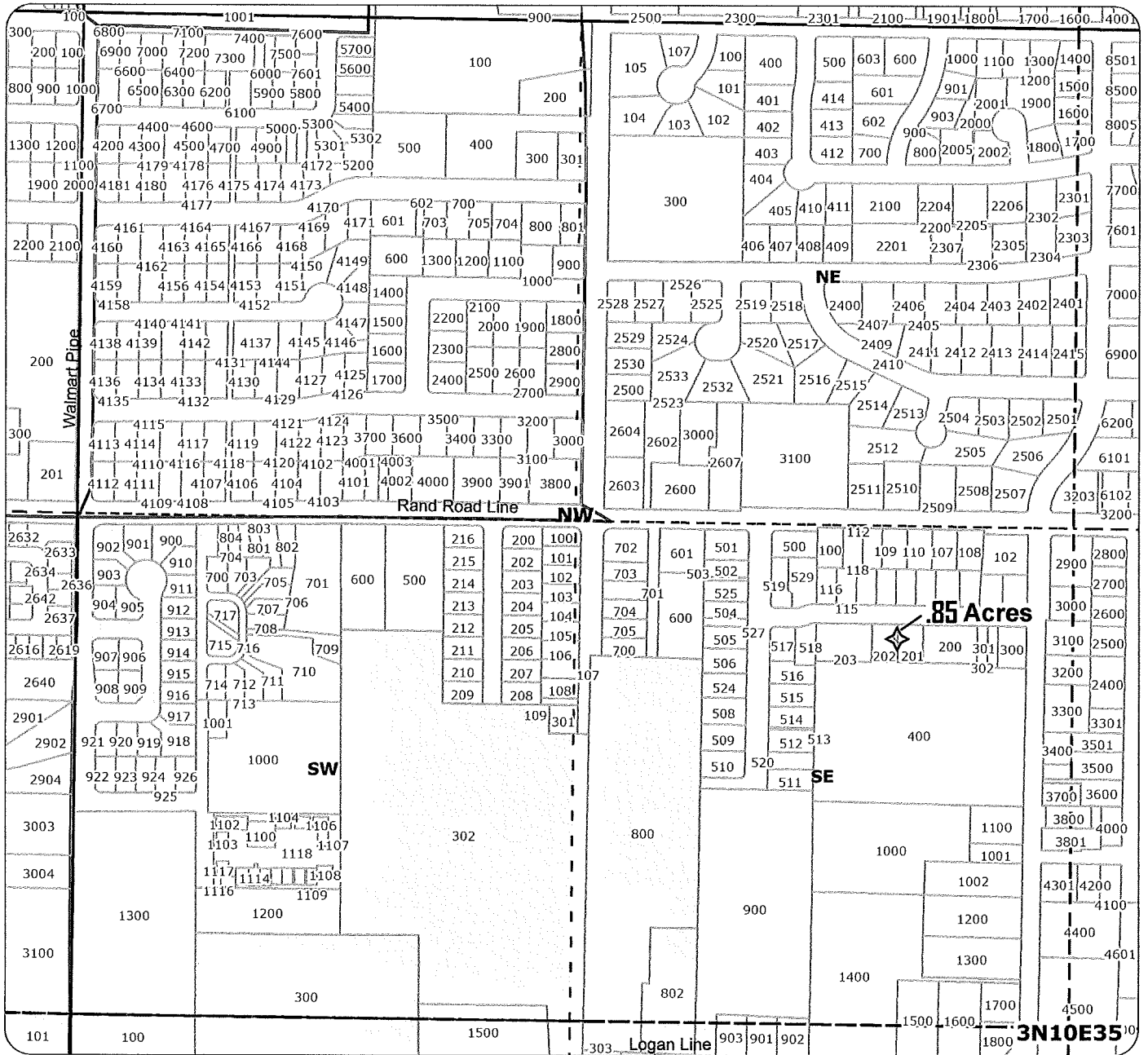
1 inch = 400 feet



Geo-Spatial Solutions, Inc.
www.geospatialolutions.com



Date Created: December 2010

2010 Farmers Irrigation District Transfer Map

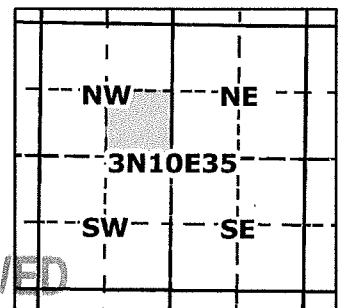


T 11189

Application for Permanent District Transfer Primary: Certificate 74306

- Point of Diversion
- ~ Canals
-  Transfer ON
-  Transfer OFF
- Water Right

For:
Sandra & Norman Patton
3111 Taxlot 200- .85 Acres OFF
Total Proposed Water Right
in 3111 Taxlot 200- 0 Acres
in 3N10E35SE



RECEIVED

JAN 25 2011




Geo-Spatial Solutions, Inc.
www.geospatialsolutions.com

WATER RESOURCES DEPT
SALEM, OREGON 1 inch = 400 feet

Date Created: December 2010

TAX LOT NO.	CUSTOMER NAME	LAND ACRES	IRRIG ACRES	WATER ACRES
3N				
-10-35-SE/NW-0200	PA2530 Patton, Sandra M. & Norman E. TR	0.33	0.30	<u>0.30</u>
-10-35-SE/NW-0201	PA2530 Patton, Sandra M. & Norman E. TR	0.16	0.10	<u>0.10</u>
-10-35-SE/NW-0202	PA2530 Patton, Sandra M. & Norman E. TR	0.16	0.15	<u>0.15</u>
-10-35-SE/NW-0203	PA2530 Patton, Sandra M. & Norman E. TR	0.34	0.30	<u>0.30</u>
	**TOTAL:	0.99	0.85	<u>0.85</u>
	***REPORT TOTAL:	0.99	0.85	<u>0.85</u>

3111 200 .85 acre

1 11189

RECEIVED
 JAN 25 2011
 WATER RESOURCES DEPT
 SALEM, OREGON