

WATER RIGHT		Certificate		PRIORITY		PROPOSED PLACE OF USE				LEGAL DESCRIPTION		FARMERS IRRIGATION DISTRICT		New		Change		OLD		DINN	
PRIMARY	Certificate	SUPP	DATE	USE	POD#	TWP	RNG	SEC	QQ	TAXLOT	USER_NAME	acre	acre	Change	acre	acre	acre	acre	acre	acre	acre
74306	IRR	16129	5/7/1906	IRR	16129	2N	10E	1	NE/NW	1204	Crane	0.00	0.00	0.15	0.15	0.15	0.15	0.00	0.00	0.15	6584
74306	IRR	16129	5/7/1906	IRR	16129	2N	10E	1	NW/NE	0300	Burkhart	0.00	0.00	2.00	2.00	2.00	2.00	0.00	0.00	2.00	6575
74306	IRR	16129	5/7/1906	IRR	16129	2N	10E	2	SW/SE	2400	Flagline LLC	0.00	0.00	0.40	0.40	0.40	0.40	0.00	0.00	0.40	6563
74306	IRR	16129	5/7/1906	IRR	16129	2N	10E	3	SE/SE	1003	Culbertson	0.50	0.50	3.00	3.00	3.00	3.00	0.50	0.50	3.00	6562
74306	IRR	16129	5/7/1906	IRR	16129	2N	10E	3	SW/SE	1200	Hughes	1.60	1.60	0.20	0.20	0.20	0.20	1.60	1.60	0.20	6564
74306	IRR	16129	5/7/1906	IRR	16129	2N	10E	10	NE/NE	0200	Dehart	0.00	0.00	0.25	0.25	0.25	0.25	0.00	0.00	0.25	6586
74306	IRR	16129	5/7/1906	IRR	16129	2N	10E	10	NE/NE	0600	Dehart	0.25	0.25	0.60	0.60	0.60	0.60	0.25	0.25	0.60	6585
74306	IRR	16129	5/7/1906	IRR	16129	2N	10E	10	NE/SW	0500	Ronny Stewart	0.00	0.00	2.40	2.40	2.40	2.40	0.00	0.00	2.40	6643
74306	IRR	16129	5/7/1906	IRR	16129	2N	10E	10	NE/SW	0501	Ronny Stewart	0.00	0.00	0.50	0.50	0.50	0.50	0.00	0.00	0.50	6642
74306	IRR	16129	5/7/1906	IRR	16129	2N	10E	10	NW/SE	0800	Ronny Stewart	24.50	24.50	2.20	2.20	2.20	2.20	24.50	24.50	2.20	6644
74306	IRR	16129	5/7/1906	IRR	16129	3N	10E	33	NW/SE	1200	Kelly Cushing	0.00	0.00	0.25	0.25	0.25	0.25	0.00	0.00	0.25	6486
74306	IRR	16129	5/7/1906	IRR	16129	3N	10E	34	NW/NE	1600	Liberty O'Toole	0.00	0.00	0.10	0.10	0.10	0.10	0.00	0.00	0.10	6522
74306	IRR	16129	5/7/1906	IRR	16129	3N	10E	36	SW/SE	1300	Eastman	0.15	0.15	0.10	0.10	0.10	0.10	0.15	0.15	0.10	6576
74306	IRR	16129	5/7/1906	IRR	16129	3N	10E	36	SW/SE	1200	Harris	0.00	0.00	0.25	0.25	0.25	0.25	0.00	0.00	0.25	6574
												TOTAL ACRES ON		12.40							

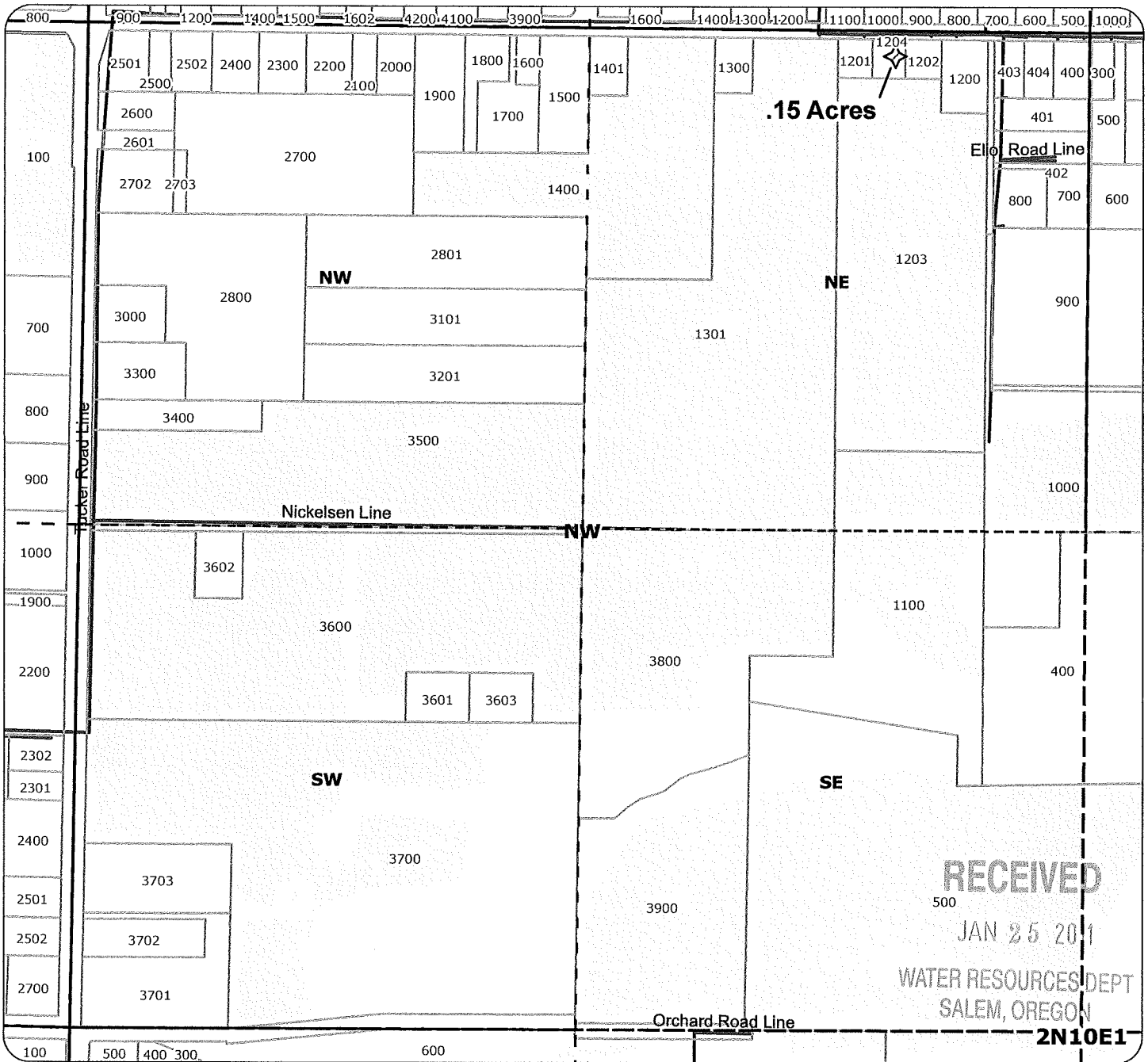
RECEIVED

JAN 25 2011

WATER RESOURCES DEPT
SALEM, OREGON

1 11 09

2010 Farmers Irrigation District Transfer Map



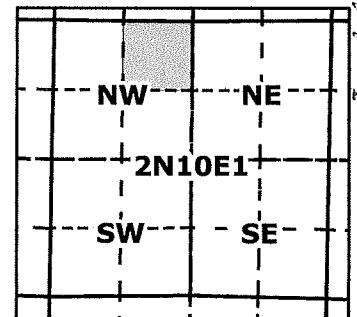
RECEIVED
 JAN 25 2011
 WATER RESOURCES DEPT
 SALEM, OREGON
2N10E1

Application for Permanent District Transfer

Primary: Certificate 74306

- Point of Diversion
- ~ Canals
- ▨ Transfer ON
- ▩ Transfer OFF
- Water Right

For:
 Colby & Becci Crane
 Taxlot 1204- .15 Acres ON
 Total Proposed Water Right
 in Taxlot 1204- .15 Acres
 in 2N10E1NENW



GSS
 Geo-Spatial Solutions, Inc.
 www.geospatialolutions.com

Date Created: December 2010



1 inch = 400 feet

681189

Farmers Irrigation District

1985 Country Club Road
Hood River, Oregon 97031
(541) 386-3115 Phone
(541) 386-9103 Fax

WATER RIGHT REQUEST FORM / WAITING LIST APPLICATION

Legal Description of Property

Range 2 North T. 10 East Section 01 Qtr/Qtr NE/NW Tax Lot # 1204

Property Address (if any) 2997 Eliot

Owner Name Colby & Becci Crane

Address 2997 Eliot Drive
Hood River OR 97031

~~601044~~
CR1200

Telephone number of Owner / Applicant (541) 386-0033 (X)

Current water rights on the property? Y or (N) If so how much? 0

Amount of water rights requested 0.15 acres.

Land base of the property referenced 0.20 acres.

Water is to be used for Irrigation

Request date (today's date) 6-25-09

Map of property showing irrigated land is required to complete this request.

Map attached? Y or N

Please confirm the information presented above is correct by signing below.

(X) [Signature]
Owners Signature

(X) 6-25-09
Date

RECEIVED

JAN 25 2011

WATER RESOURCES DEPT
SALEM, OREGON

68111

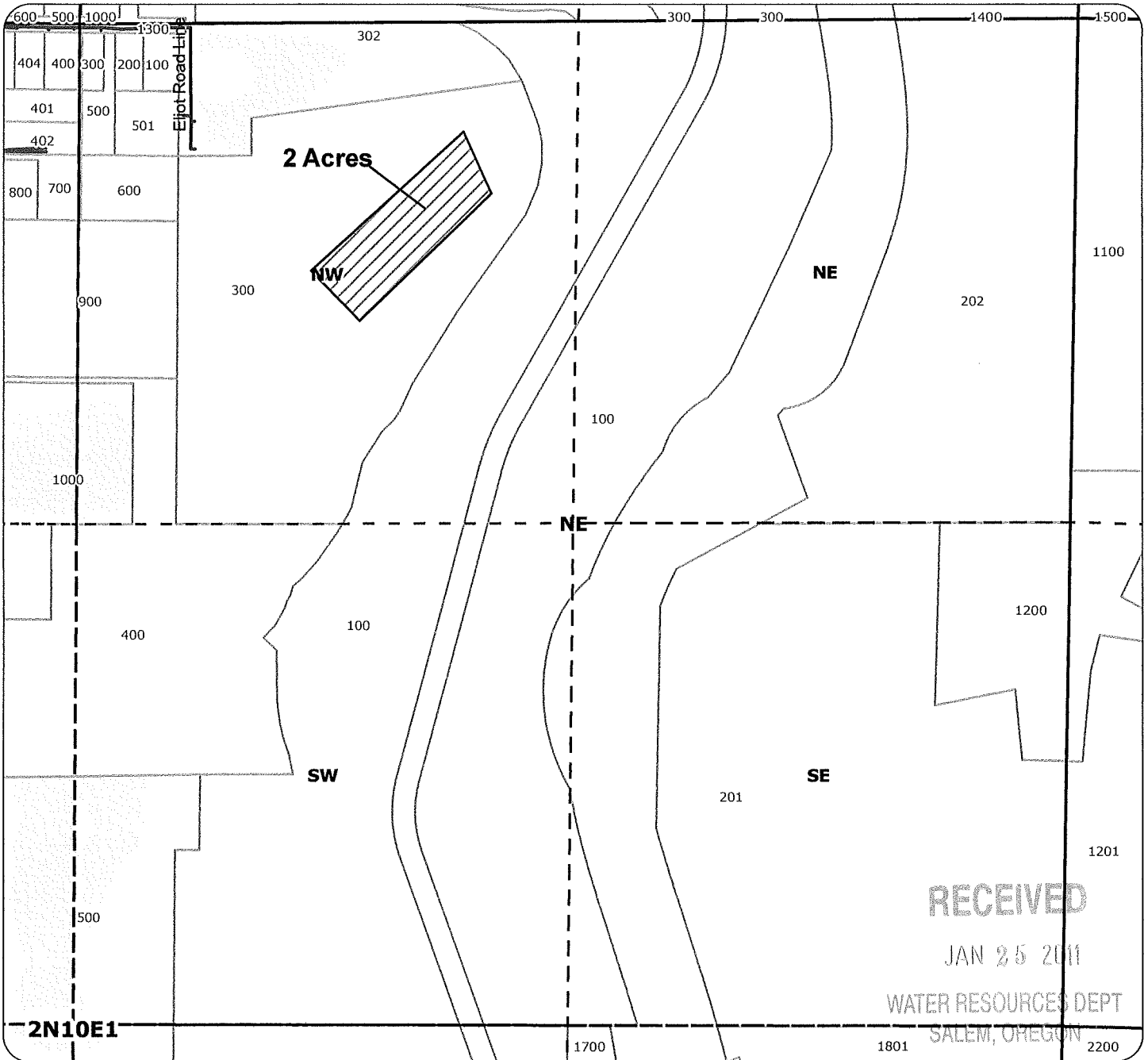
District use only

Application accepted by Rick Date 6-25-09
FID Board of Directors acceptance date 7-15-09



Allocation Notification Date (s)

Allocation Date _____ Mapping Date _____

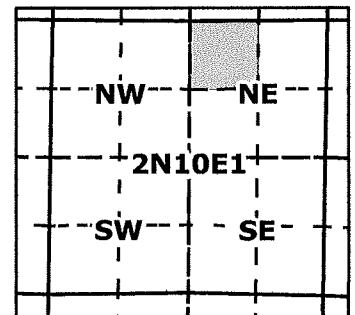
2010 Farmers Irrigation District Transfer Map



Application for Permanent District Transfer Primary: Certificate 74306

- Point of Diversion
- ~ Canals
-  Transfer ON
-  Transfer OFF
- Water Right

For:
Stephen Burkhart
Taxlot 300- 2 Acres ON
Total Proposed Water Right
in Taxlot 300- 2 Acres
in 2N10E1NWNE



Farmers Irrigation District

1985 Country Club Road
Hood River, Oregon 97031
(541) 386-3115 Phone
(541) 386-9103 Fax

WATER RIGHT REQUEST FORM / WAITING LIST APPLICATION

Legal Description of Property

Range 2 North T. 10 East Section 01 Qtr/Qtr NW/NE Tax Lot # 0300

Property Address (if any) EAST end of Eliot Drive

Owner Name Stephen D. Buckhart

Address P.O. Box 1087

Hood River OR 97031

Bu 1012

Telephone number of Owner / Applicant (541) 980-1652

Current water rights on the property? Y or N If so how much? 0

Amount of water rights requested 2 acres.

Land base of the property referenced 22.3 acres.

Water is to be used for Irrigation

Request date (today's date) 6-4-09

Map of property showing irrigated land is required to complete this request.

Map attached? Y or N

Please confirm the information presented above is correct by signing below.

x SD Buckhart
Owners Signature

x 6-4-09
Date

RECEIVED

JAN 25 2011

WATER RESOURCES DEPT
SALEM, OREGON

District use only

Application accepted by Rick

Date _____

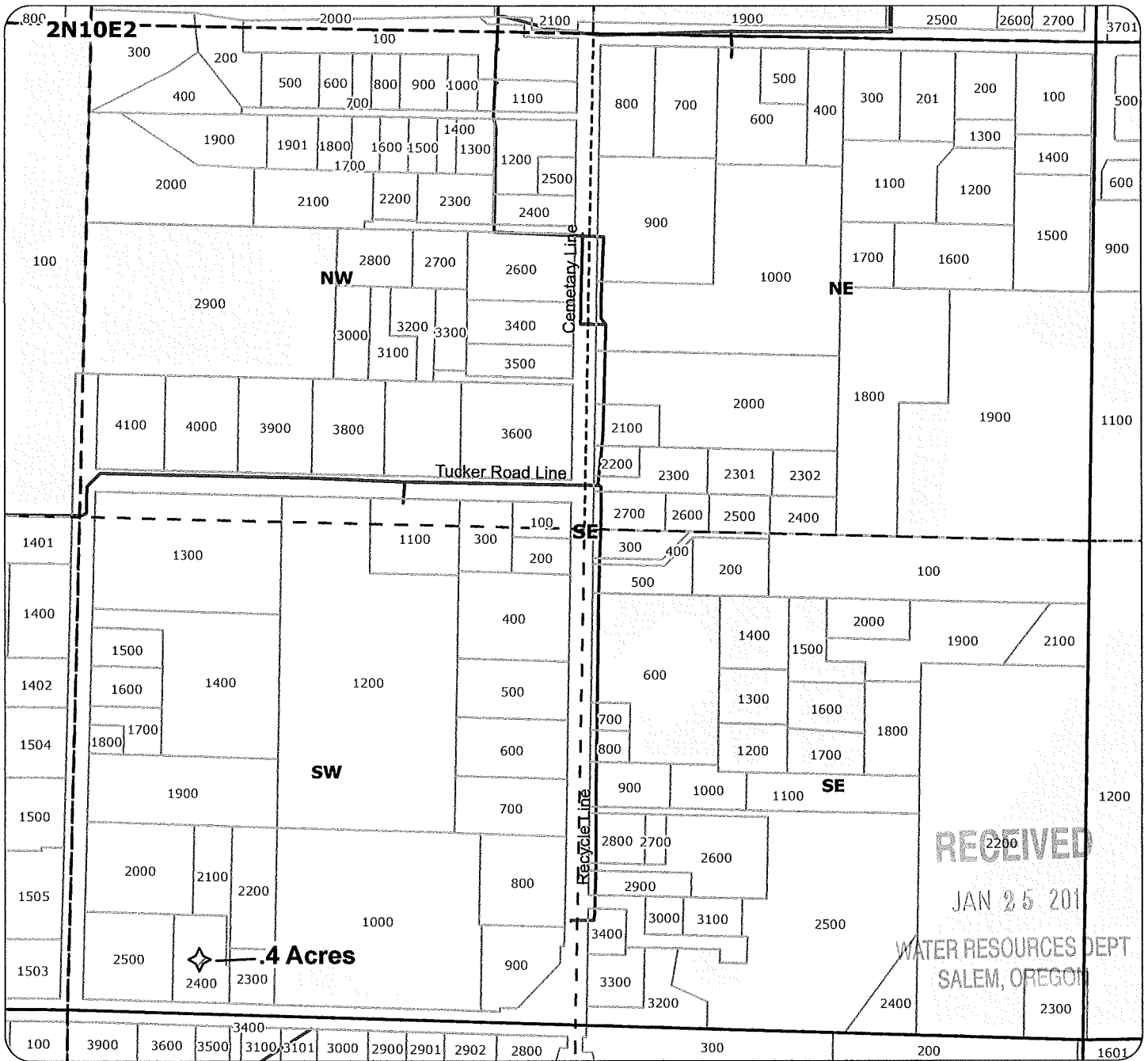
FID Board of Directors acceptance date 7-15-10

Allocation Notification Date (s)

Allocation Date _____ Mapping Date _____

T 11189

2010 Farmers Irrigation District Transfer Map



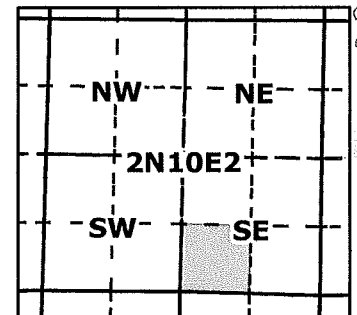
RECEIVED
 JAN 25 2011
 WATER RESOURCES DEPT
 SALEM, OREGON

Application for Permanent District Transfer

Primary: Certificate 74306

- Point of Diversion
- ~ Canals
- ▨ Transfer ON
- ▩ Transfer OFF
- Water Right

For:
 Flagline, LLC
 Taxlot 2400- .4 Acres ON
 Total Proposed Water Right
 in Taxlot 2400- .4 Acres
 in 2N10E2SWSE



Farmers Irrigation District

1985 Country Club Road
Hood River, Oregon 97031
(541) 386-3115 Phone
(541) 386-9103 Fax

WATER RIGHT REQUEST FORM / ~~WAITING LIST APPLICATION~~

Legal Description of Property

Range 2 North T. 10 East Section 02 Qtr/Qtr SW/SE Tax Lot # 2400

Property Address (if any) 1450 Tucker Rd

Owner Name Flagline LLC

Address 1048 Cannon Dr.

Hood River OR 97031

FL 1000

Telephone number of Owner / Applicant (541) 386 6271

Current water rights on the property? Y or N If so how much? 0

Amount of water rights requested 0.40 acres.

Land base of the property referenced 0.75 acres.

Water is to be used for Irrigation

Request date (today's date) 4/30/09

Map of property showing irrigated land is required to complete this request.

Map attached? Y or N

Please confirm the information presented above is correct by signing below.

RECEIVED

JAN 25 2011

WATER RESOURCES DEPT
SALEM, OREGON

Kaw
Owners Signature

4/30/09
Date

District use only

Application accepted by Rick

Date 4-30-09

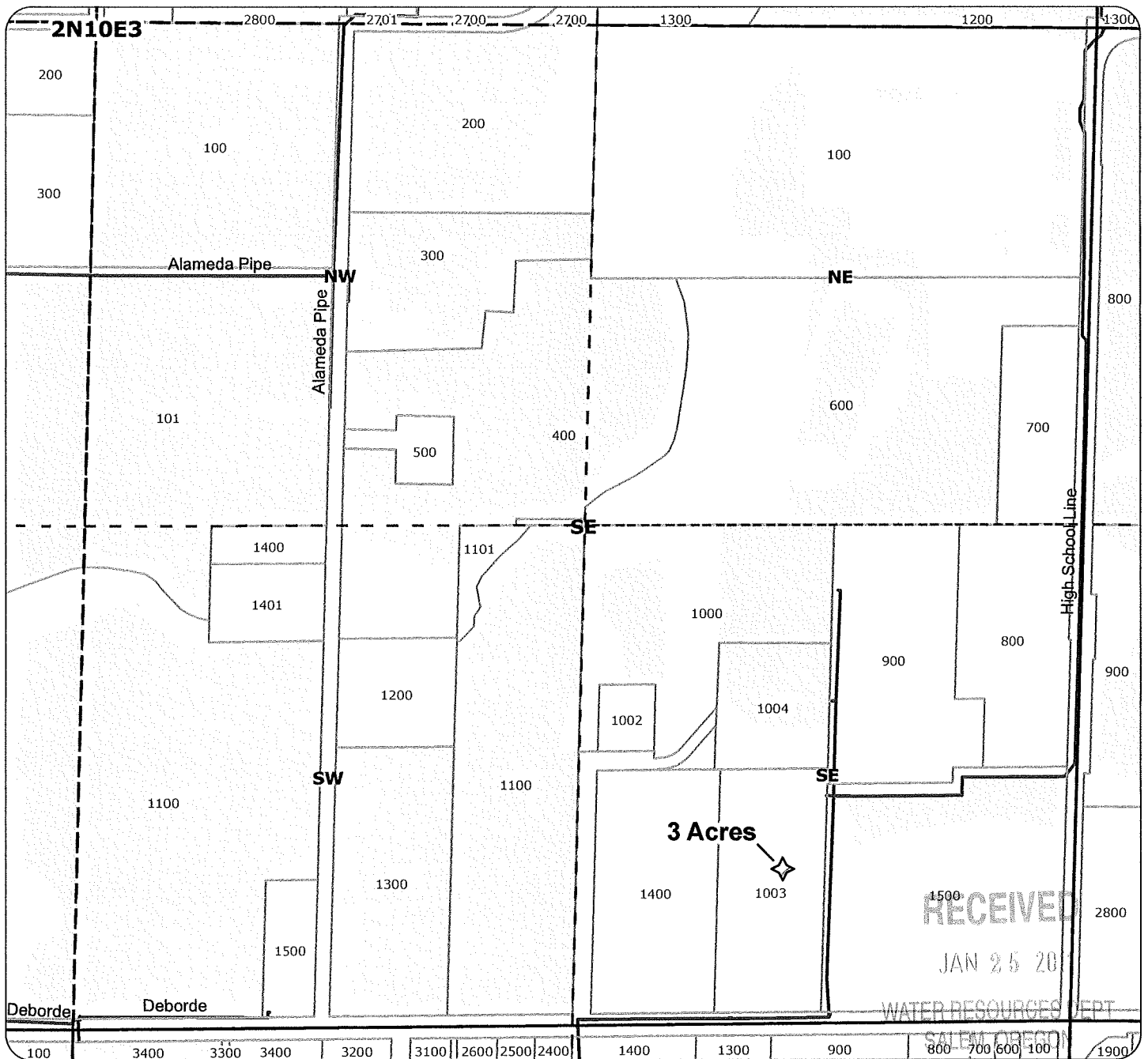
FID Board of Directors acceptance date 5-20-09

Allocation Notification Date (s)

Allocation Date _____ Mapping Date _____

11189

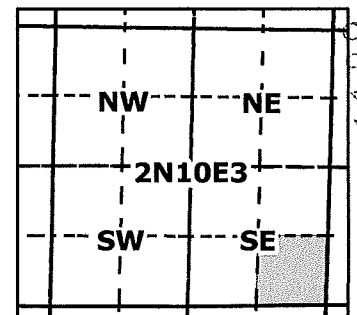
2010 Farmers Irrigation District Transfer Map



Application for Permanent District Transfer Primary: Certificate 74306

- Point of Diversion
- ~ Canals
- ▨ Transfer ON
- ▩ Transfer OFF
- Water Right

For:
Steven Culbertson, et al
Taxlot 1003- 3 Acres ON
Total Proposed Water Right
in Taxlot 1003- 3.5 Acres
in 2N10E3SESE



Farmers Irrigation District

1985 Country Club Road
Hood River, Oregon 97031
(541) 386-3115 Phone
(541) 386-9103 Fax

WATER RIGHT REQUEST FORM / ~~WAITING LIST APPLICATION~~

Legal Description of Property

Range 2 North T. 10 East Section 3 Qtr/Qtr SE/SE Tax Lot # 1003

Property Address (if any) 3806 Barrett Drive

Owner Name STEVE & JUDITH Culbertson

Address 3806 Barrett Drive
Hood River, Oregon 97031

Telephone number of Owner / Applicant (541) 386-1773

Current water rights on the property? Y or N If so how much? 50 acres

Amount of water rights requested 3.0 acres.

Land base of the property referenced 4.07 acres.

Water is to be used for Irrigation.

Request date (today's date) 5/19/09.

Map of property showing irrigated land is required to complete this request.

Map attached? Y or N

Please confirm the information presented above is correct by signing below.

Judith Culbertson
Owners Signature

5-19-09
Date

RECEIVED

JAN 25 2011

WATER RESOURCES DEPT
SALEM, OREGON

District use only

Application accepted by Rick Date 5/19/08
FID Board of Directors acceptance date 5-20-09

Allocation Notification Date (s)

Allocation Date _____ Mapping Date _____

60111
1 11 09

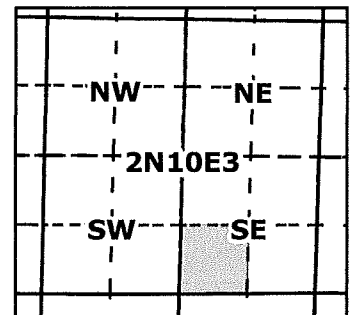
2010 Farmers Irrigation District Transfer Map



Application for Permanent District Transfer Primary: Certificate 74306

- Point of Diversion
- ~ Canals
- Transfer ON
- Transfer OFF
- Water Right

For:
Steven & Marsha Hughes
Taxlot 1200- .2 Acres ON
Total Proposed Water Right
in Taxlot 1200- 1.8 Acres
in 2N10E3SWSE



GSS
Geo-Spatial Solutions Inc.
Geo-Spatial Solutions, Inc.
www.geospatialolutions.com

Date Created: December 2010

↑ N
1 inch = 400 feet

11189

Farmers Irrigation District

1985 Country Club Road
Hood River, Oregon 97031
(541) 386-3115 Phone
(541) 386-9103 Fax

WATER RIGHT REQUEST FORM /-WAITING LIST APPLICATION

Legal Description of Property

Range 2 North T. 10 East Section 03 Qtr/Qtr SW/SE Tax Lot # 1200

Property Address (if any) _____

Owner Name Steven Hughes

Address 1385 Alameda Road
Hood River OR 97031

Telephone number of Owner / Applicant (541) 386-3488

Current water rights on the property? Y or N If so how much? 1.60 acres

Amount of water rights requested 2.0 acres.

Land base of the property referenced 2.00 acres.


Water is to be used for Irrigation

Request date (today's date) 4-22-09

Map of property showing irrigated land is required to complete this request.

Map attached? Y or N

Please confirm the information presented above is correct by signing below.



Owners Signature

4-22-09

Date

RECEIVED

JAN 25 2011

WATER RESOURCES DEPT
SALEM, OREGON

68111
1

District use only

Application accepted by Rub

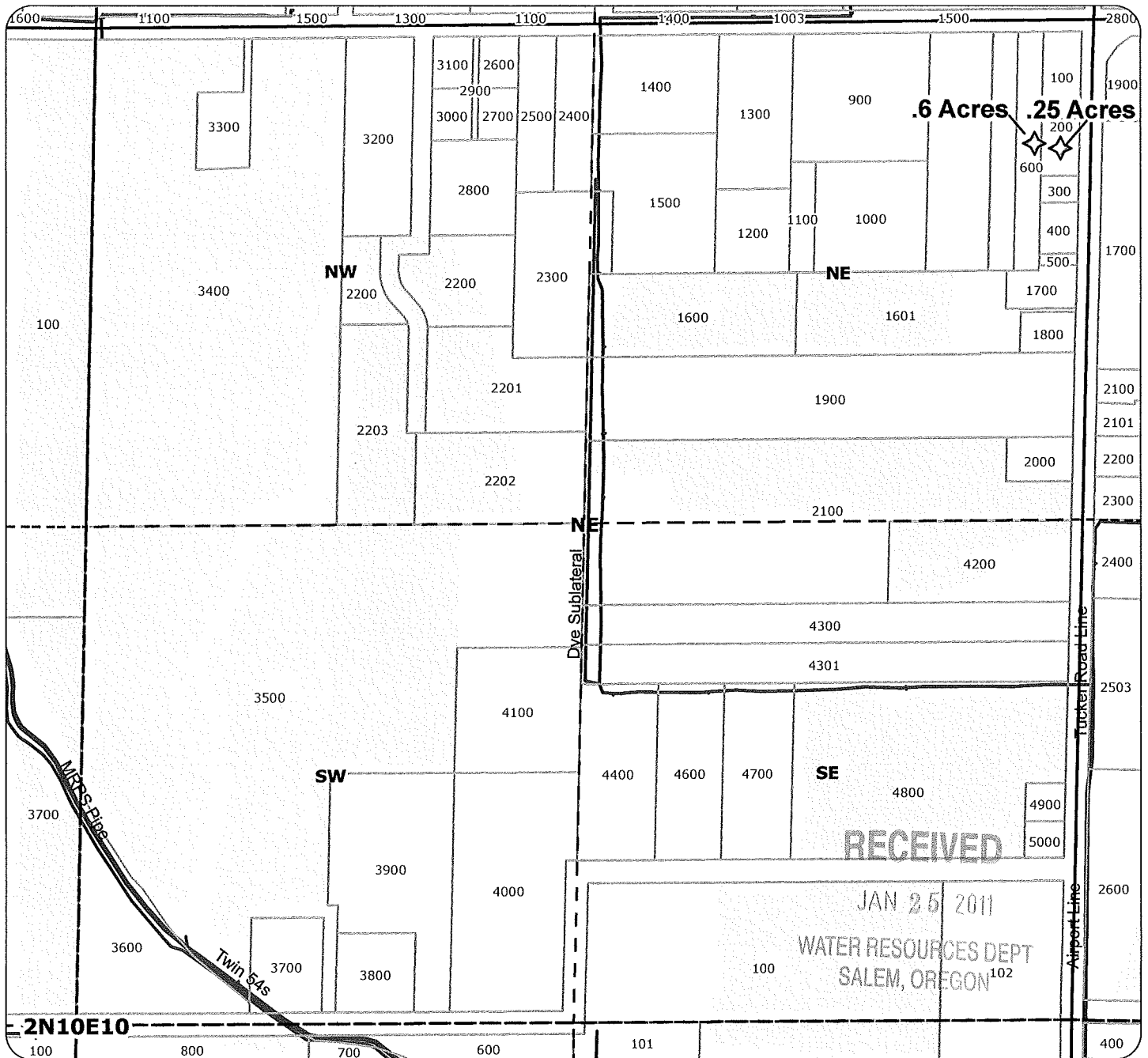
Date 4-22-09

FID Board of Directors acceptance date 5-20-09

Allocation Notification Date (s)

Allocation Date _____ Mapping Date _____

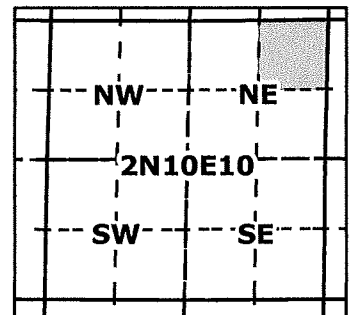
2010 Farmers Irrigation District Transfer Map



Application for Permanent District Transfer Primary: Certificate 74306

- Point of Diversion
- ~ Canals
- ▨ Transfer ON
- ▩ Transfer OFF
- Water Right

For:
 Jack & Beverly DeHart
 Taxlot 200- .25 Acres ON
 Total Proposed Water Right
 in Taxlot 200- .25 Acres
 Taxlot 600- .6 Acres ON
 Total Proposed Water Right
 in Taxlot 600- .85 Acres ON
 in 2N10E10NENE



68119

DE1248

Farmers Irrigation District

1985 Country Club Road
Hood River, Oregon 97031
(541) 386-3115 Phone
(541) 386-9103 Fax

WATER RIGHT REQUEST FORM / WAITING LIST APPLICATION

Legal Description of Property

Range 2 North T. 10 East Section 10 Qtr/Qtr NE/NE Tax Lot # 0200

Property Address (if any) X _____

Owner Name Jack & Beverly Dehart

Address 2273 Tucker Road
Hood River OR 97031

Telephone number of Owner / Applicant (541) 386-4578

Current water rights on the property? Y or (N) If so how much? 0

Amount of water rights requested 0.25 acres.

Land base of the property referenced 0.34 acres.

Water is to be used for Irrigation.

Request date (today's date) X 6-23-09.

Map of property showing irrigated land is required to complete this request.

Map attached? (Y) or N

Please confirm the information presented above is correct by signing below.

X Jack Dehart
Owners Signature

X 6-23-09
Date

RECEIVED

JAN 25 2011

WATER RESOURCES DEPT
SALEM, OREGON

District use only

Application accepted by Rick Date 6-23-09
FID Board of Directors acceptance date _____

Allocation Notification Date (s)

Allocation Date _____ Mapping Date _____

111109

DE1248

Farmers Irrigation District

1985 Country Club Road
Hood River, Oregon 97031
(541) 386-3115 Phone
(541) 386-9103 Fax

WATER RIGHT REQUEST FORM / WAITING LIST APPLICATION

Legal Description of Property

Range 2 North T. 10 East Section 10 Qtr/Qtr NE/NE Tax Lot # 0600

Property Address (if any) X _____

Owner Name Jack & Beverly Dehart

Address 2273 Tucker Road
Hood River OR 97031

Telephone number of Owner / Applicant (541) 386-4578

Current water rights on the property? Y or N If so how much? 0.25

Amount of water rights requested 0.60 acres.

Land base of the property referenced 0.95 acres.

Water is to be used for Irrigation

Request date (today's date) X 6-23-09

Map of property showing irrigated land is required to complete this request.

Map attached? Y or N

Please confirm the information presented above is correct by signing below.

Jack Dehart
Owners Signature

X 6-23-09
Date

RECEIVED

JAN 25 2011

WATER RESOURCES DEPT
SALEM, OREGON

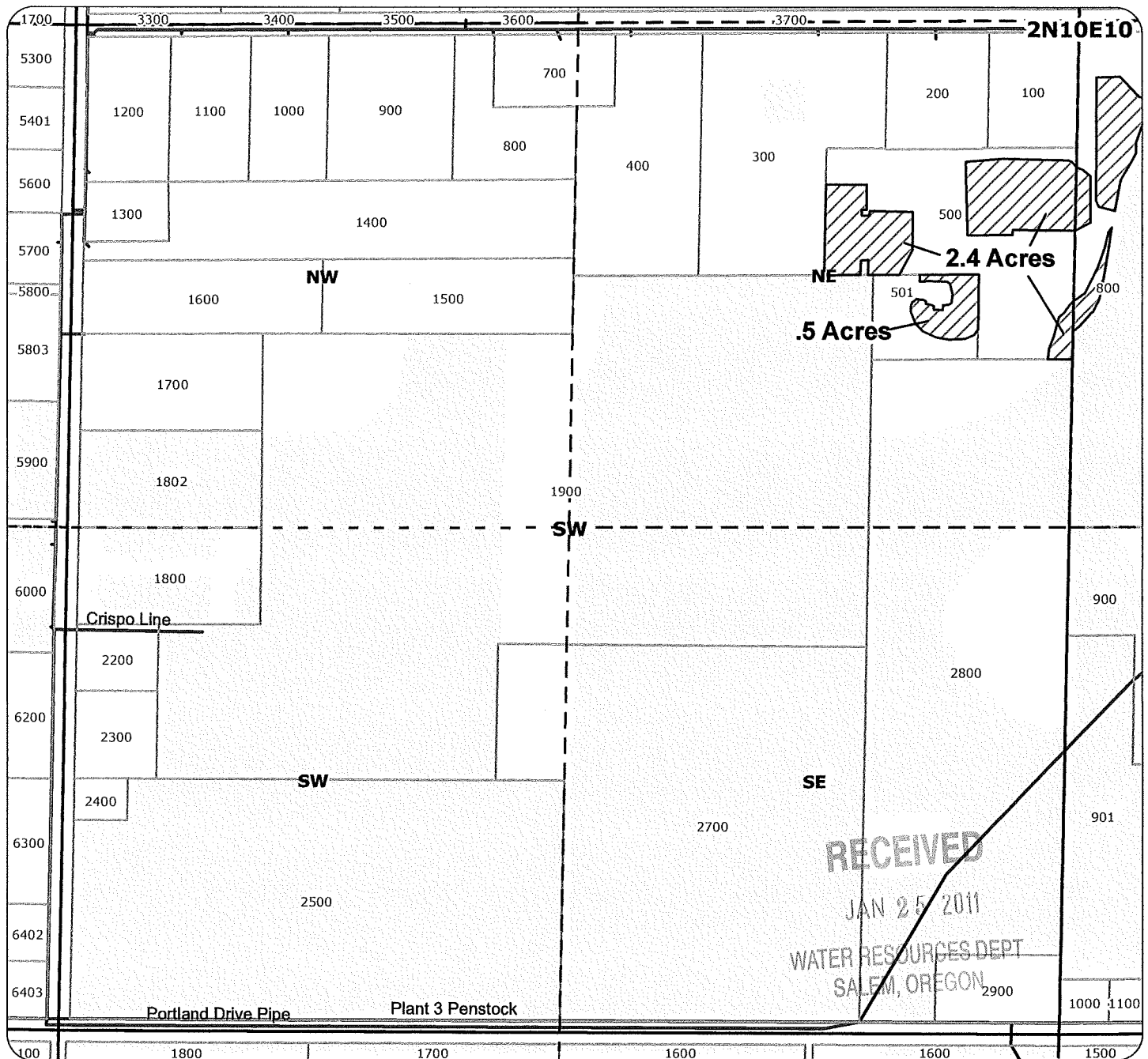
District use only

Application accepted by Flick Date 6-23-09
FID Board of Directors acceptance date 7-15-09

Allocation Notification Date (s)

Allocation Date _____ Mapping Date _____

2010 Farmers Irrigation District Transfer Map

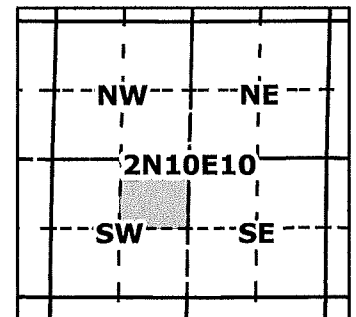


Application for Permanent District Transfer

Primary: Certificate 74306

- Point of Diversion
- ~ Canals
- ▨ Transfer ON
- ▩ Transfer OFF
- Water Right

For:
 Ronald Stewart, et al
 Taxlot 500- 2.4 Acres ON
 Total Proposed Water Right
 in Taxlot 500- 2.4 Acres
 Taxlot 501- .5 Acres ON
 Total Proposed Water Right
 in Taxlot 501- .5 Acres
 in 2N10E10NESW



1 inch = 400 feet



Geo-Spatial Solutions, Inc.

www.geospatialolutions.com

Date Created: December 2010

Farmers Irrigation District

1985 Country Club Road
Hood River, Oregon 97031
(541) 386-3115 Phone
(541) 386-9103 Fax

WATER RIGHT REQUEST FORM

Legal Description of Property

Range 2 North T. 10 East Section 10 Qtr/Qtr NE/SW Tax Lot # 0500

Property Address (if any) Near Hayes Drive

Owner Name Ronny Stewart

Address 4087 Portland Drive

Hood River OR 97031

Telephone number of Owner / Applicant (541) 490-8478

Current water rights on the property? Y or (N) If so how much? 0

Amount of water rights requested 2.40 acres. ← 2.40 acres

Land base of the property referenced 7.67 acres.

Water is to be used for Irrigation.

Request date (today's date) 9/2/09

Map of property showing irrigated land is required to complete this request.

Map attached? (Y) or N

Please confirm the information presented above is correct by signing below.

RECEIVED

JAN 25 2011

WATER RESOURCES DEPT
SALEM, OREGON

68119

Ronny Stewart
Owners Signature

9-2-09
Date

District use only

Application accepted by Rick Date 9/2/09
FID Board of Directors acceptance date 9-16-09

Allocation Notification Date (s)

Allocation Date _____ Mapping Date _____

Farmers Irrigation District

1985 Country Club Road
Hood River, Oregon 97031
(541) 386-3115 Phone
(541) 386-9103 Fax

WATER RIGHT REQUEST FORM

Legal Description of Property

Range 2 North T. 10 East Section 10 Qtr/Qtr NE/SW Tax Lot # 0501

Property Address (if any) Near Hayes Drive

Owner Name Ronny Stewart

Address 4087 Portland Drive
Hood River OR 97031

Telephone number of Owner / Applicant (541) 490-8478

Current water rights on the property? Y or (N) If so how much? 0

Amount of water rights requested 50 acres.

Land base of the property referenced 1.43 acres.

Water is to be used for Irrigation.

Request date (today's date) 9-2-09.

Map of property showing irrigated land is required to complete this request.

Map attached? (Y) or N

111189

Please confirm the information presented above is correct by signing below.

Ronny T. Stewart
Owners Signature

9-2-09
Date

RECEIVED

JAN 25 2011

WATER RESOURCES DEPT
SALEM, OREGON

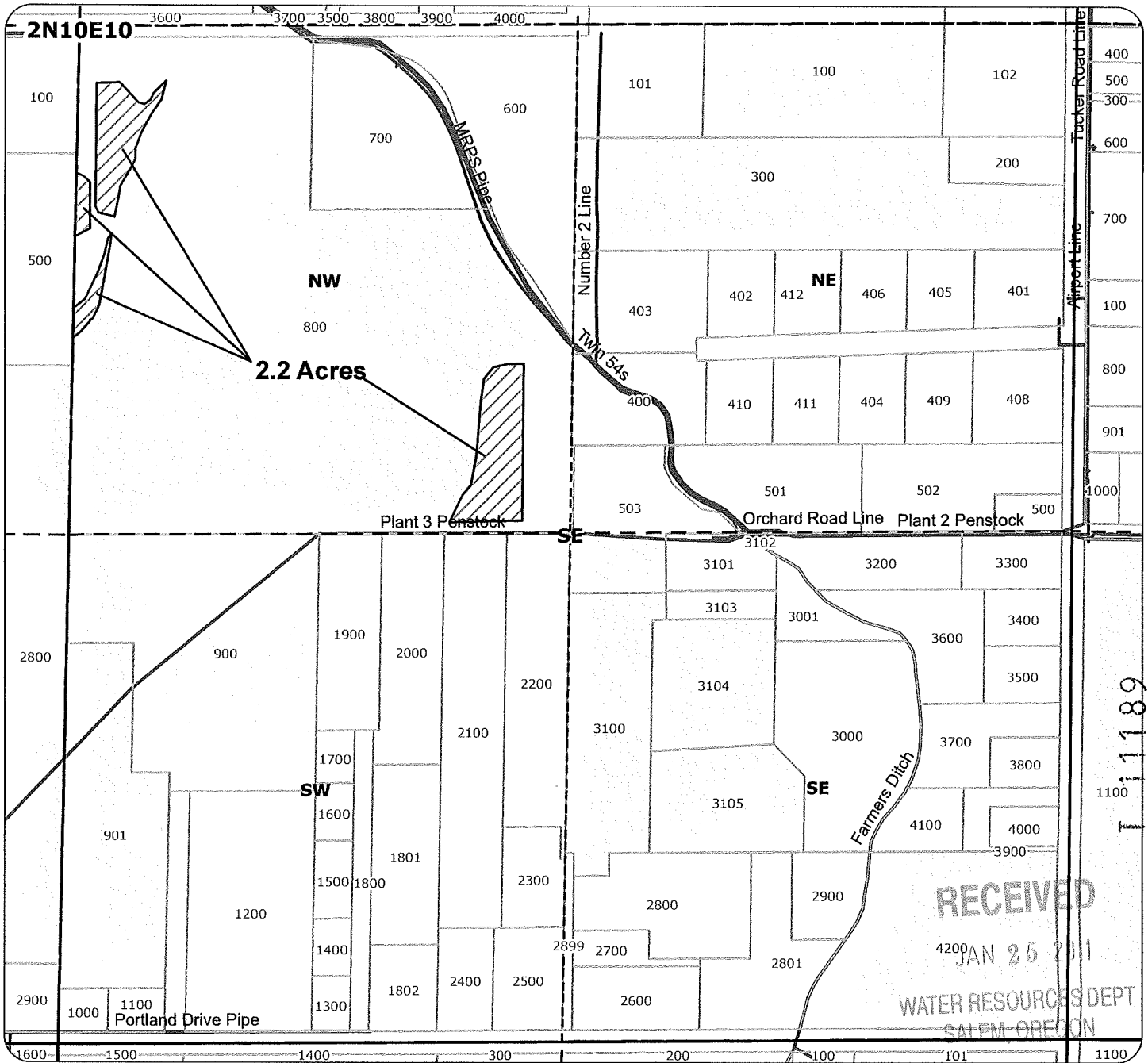
District use only

Application accepted by Rich Date 9-2-09
FID Board of Directors acceptance date 9-16-09

Allocation Notification Date (s)

Allocation Date _____ Mapping Date _____

2010 Farmers Irrigation District Transfer Map

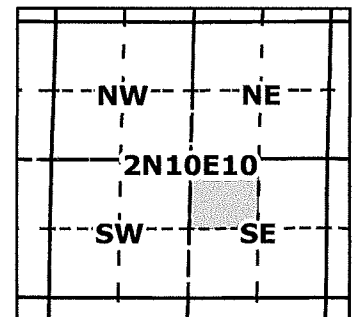


RECEIVED
 JAN 25 2011
 WATER RESOURCES DEPT
 SALEM, OREGON

Application for Permanent District Transfer Primary: Certificate 74306

- Point of Diversion
- ~ Canals
- Transfer ON
- Transfer OFF
- Water Right

For:
 Ronald Stewart, et al
 Taxlot 800- 2.2 Acres ON
 Total Proposed Water Right
 in Taxlot 800- 26.7 Acres
 in 2N10E10NWSE



1 inch = 400 feet



Geo-Spatial Solutions, Inc.
www.geospatialolutions.com

Date Created: December 2010

Farmers Irrigation District

1985 Country Club Road
Hood River, Oregon 97031
(541) 386-3115 Phone
(541) 386-9103 Fax

WATER RIGHT REQUEST FORM

Legal Description of Property

Range 2 North T. 10 East Section 10 Qtr/Qtr NW/SE Tax Lot # 0800

Property Address (if any) Near Hayes Drive

Owner Name Ronny Stewart

Address 4087 Portland Drive
Hood River OR 97031

Telephone number of Owner / Applicant (541) 490-8478

Current water rights on the property? Y or N If so how much? 24.50

Amount of water rights requested 2.20 acres.

Land base of the property referenced 31.0 acres. 31.26

Water is to be used for Irrigation

Request date (today's date) 9-2-09

Map of property showing irrigated land is required to complete this request.

Map attached? Y or N

Please confirm the information presented above is correct by signing below.

Ronny Stewart
Owners Signature

9-2-09
Date

RECEIVED

JAN 25 2011

WATER RESOURCES DEPT
SALEM, OREGON

6011

District use only

Application accepted by Rick

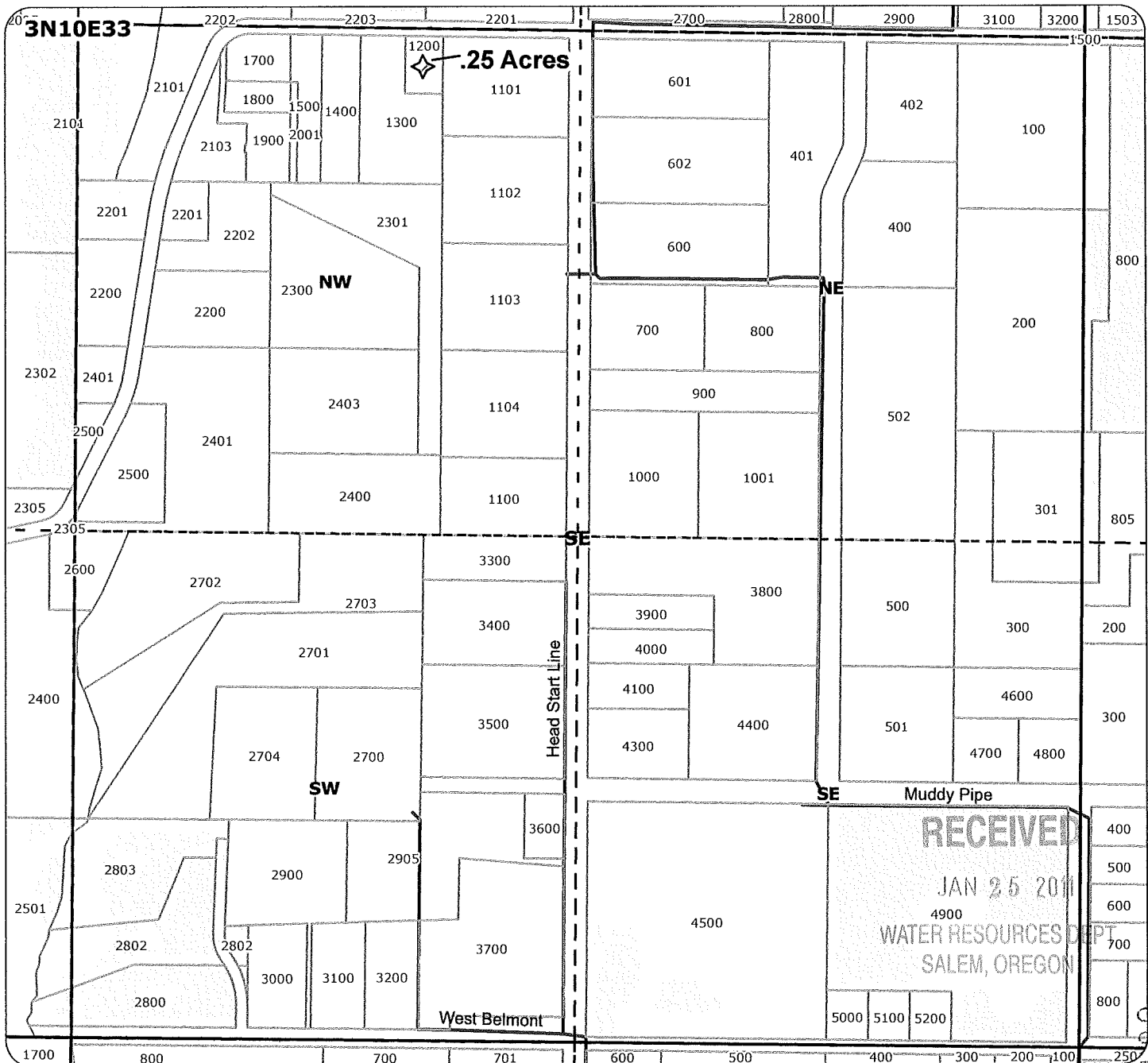
Date 9-2-09

FID Board of Directors acceptance date 9-16-09

Allocation Notification Date (s)

Allocation Date _____ Mapping Date _____

2010 Farmers Irrigation District Transfer Map

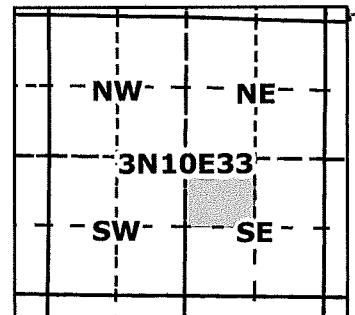


RECEIVED
 JAN 25 2011
 4900
 WATER RESOURCES DEPT
 SALEM, OREGON

Application for Permanent District Transfer Primary: Certificate 74306

- Point of Diversion
- ~ Canals
- Transfer ON
- Transfer OFF
- Water Right

For:
 Kelly Cushing
 Taxlot 1200- .25 Acres ON
 Total Proposed Water Right
 in Taxlot 1200- .25 Acres
 in 3N10E33NWSE



1 inch = 400 feet



Geo-Spatial Solutions, Inc.

www.geospatialolutions.com

Date Created: December 2010



Farmers Irrigation District

1985 Country Club Road
Hood River, Oregon 97031
(541) 386-3115 Phone
(541) 386-9103 Fax

WATER RIGHT REQUEST FORM / WAITING LIST APPLICATION

Legal Description of Property

Range 3 North T. 10 East Section 33 Qtr/Qtr NW/SE Tax Lot # 1200

Property Address (if any) 4435 Post Canyon

Owner Name Kelly Cushing

Address 4435 Post Canyon
Hood River OR 97031

Telephone number of Owner / Applicant (503) 260-1530

Current water rights on the property? Y or N If so how much? 0

Amount of water rights requested 0.25 acres.

Land base of the property referenced 0.34 acres.

Water is to be used for Irrigation.

Request date (today's date) 7-22-08.

Map of property showing irrigated land is required to complete this request.

Map attached? Y or N

Please confirm the information presented above is correct by signing below.

Kelly Cushing
Owners Signature

7-22-08
Date

RECEIVED

JAN 25 2011

WATER RESOURCES DEPT
SALEM, OREGON

District use only

Application accepted by Rick Brook

Date 7-22-08

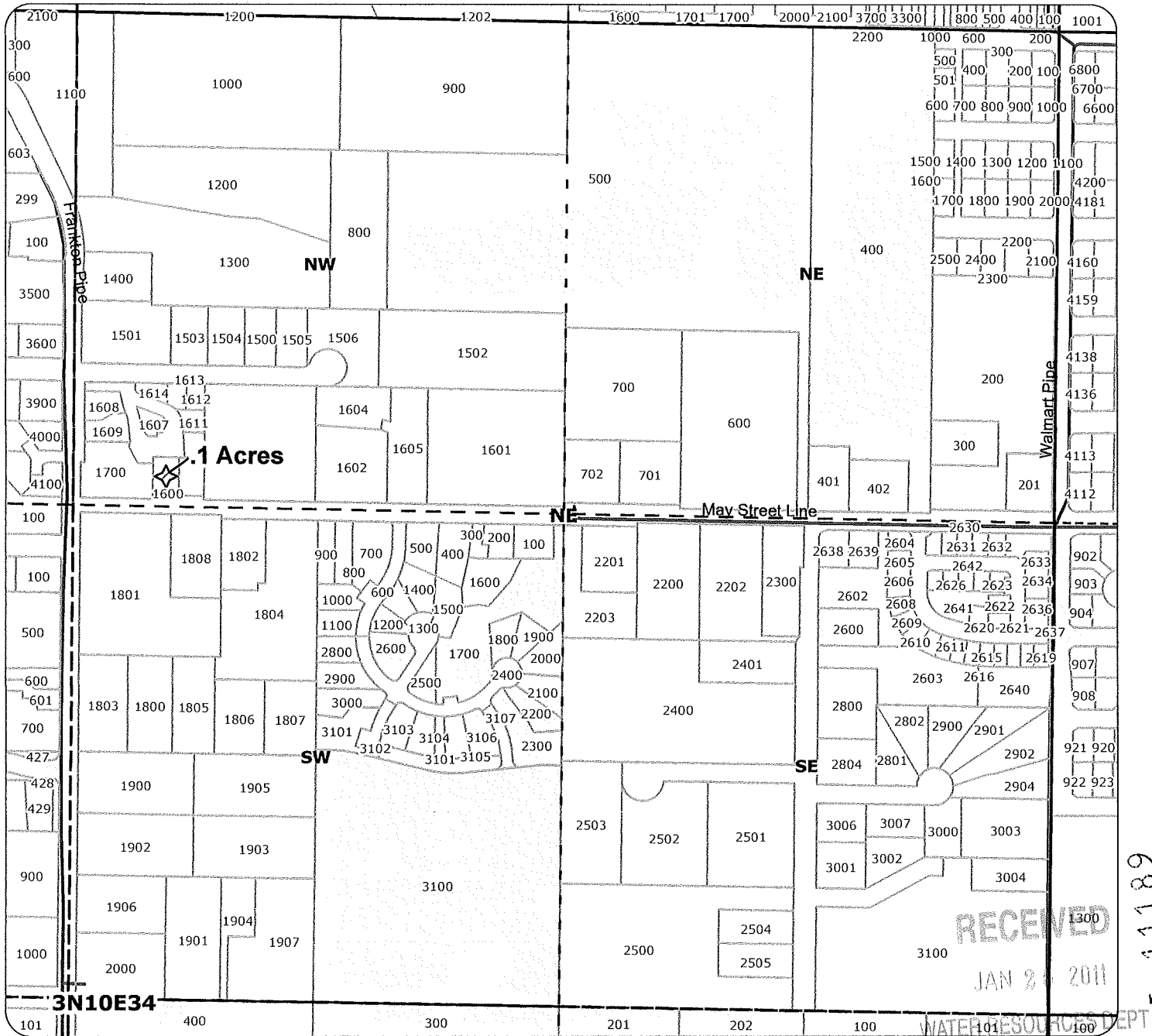
FID Board of Directors acceptance date 8-15-10

Allocation Notification Date (s)

Allocation Date _____ Mapping Date _____

11189

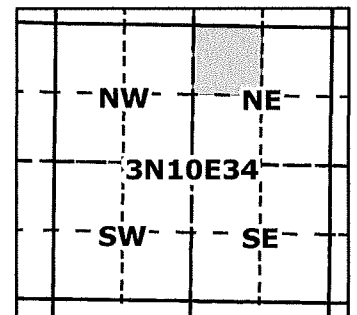
2010 Farmers Irrigation District Transfer Map



Application for Permanent District Transfer Primary: Certificate 74306

- Point of Diversion
- ~ Canals
- Transfer ON
- Transfer OFF
- Water Right

For:
Liberty O'Toole
Taxlot 1600- .1 Acres ON
Total Proposed Water Right
in Taxlot 1600- .1 Acres
in 3N10E34NWNE



Farmers Irrigation District

1985 Country Club Road
Hood River, Oregon 97031
(541) 386-3115 Phone
(541) 386-9103 Fax

GE2701

WATER RIGHT REQUEST FORM / WAITING LIST APPLICATION

Legal Description of Property

Range 3 North T. 10 East Section 34 Qtr/Qtr NW/NE Tax Lot # 1600

Property Address (if any) 564 MONIKA LANE

Owner Name ODN + KRISTIN GERDE

Sold To

Address 667 ROCKY RD

Liberty O'Toole
late 2008

HOOD RIVER, OR

Telephone number of Owner / Applicant (503) 998-2022

Current water rights on the property? Y or N If so how much? 0

Amount of water rights requested .10 acres.

Land base of the property referenced .16 acres.

Water is to be used for irrigation.

Request date (today's date) 9-24-08.

Map of property showing irrigated land is required to complete this request.

Map attached? Y or N

Please confirm the information presented above is correct by signing below.

RECEIVED

JAN 25 2011

WATER RESOURCES DEPT
SALEM, OREGON

11189

[Signature]
Owners Signature

9-24-08
Date

District use only

Application accepted by Rich Date _____
FID Board of Directors acceptance date 10-15-08

Allocation Notification Date (s)

Allocation Date _____ Mapping Date _____

Jane Parker @ Gorp.net

Farmers Irrigation District
1985 Country Club Road
Hood River, Oregon 97031
(541) 386-3115 Phone
(541) 386-9103 Fax

WATER RIGHT REQUEST FORM / ~~WAITING LIST APPLICATION~~

Legal Description of Property

Range 3 North T. 10 East Section 36 Qtr/Qtr SW/SE Tax Lot # 1300

Property Address (if any) 955 Pear Blossom

Owner Name Erik & Kathleen Eastman

Address 955 Pear Blossom
Hood River, OR 97031

Telephone number of Owner / Applicant (541) 386-2622

Current water rights on the property? or N If so how much? .15

Amount of water rights requested .10 acres.

Land base of the property referenced .34 acres.

Water is to be used for garden

Request date (today's date) immediate 6/11/09

Map of property showing irrigated land is required to complete this request.

Map attached? or N

EA1749

Please confirm the information presented above is correct by signing below.

Erik Eastman
Owners Signature

5/26/09
Date

RECEIVED

JAN 25 2011

WATER RESOURCES DEPT
SALEM, OREGON

Kathleen Eastman

District use only

Application accepted by Reel
FID Board of Directors acceptance date _____

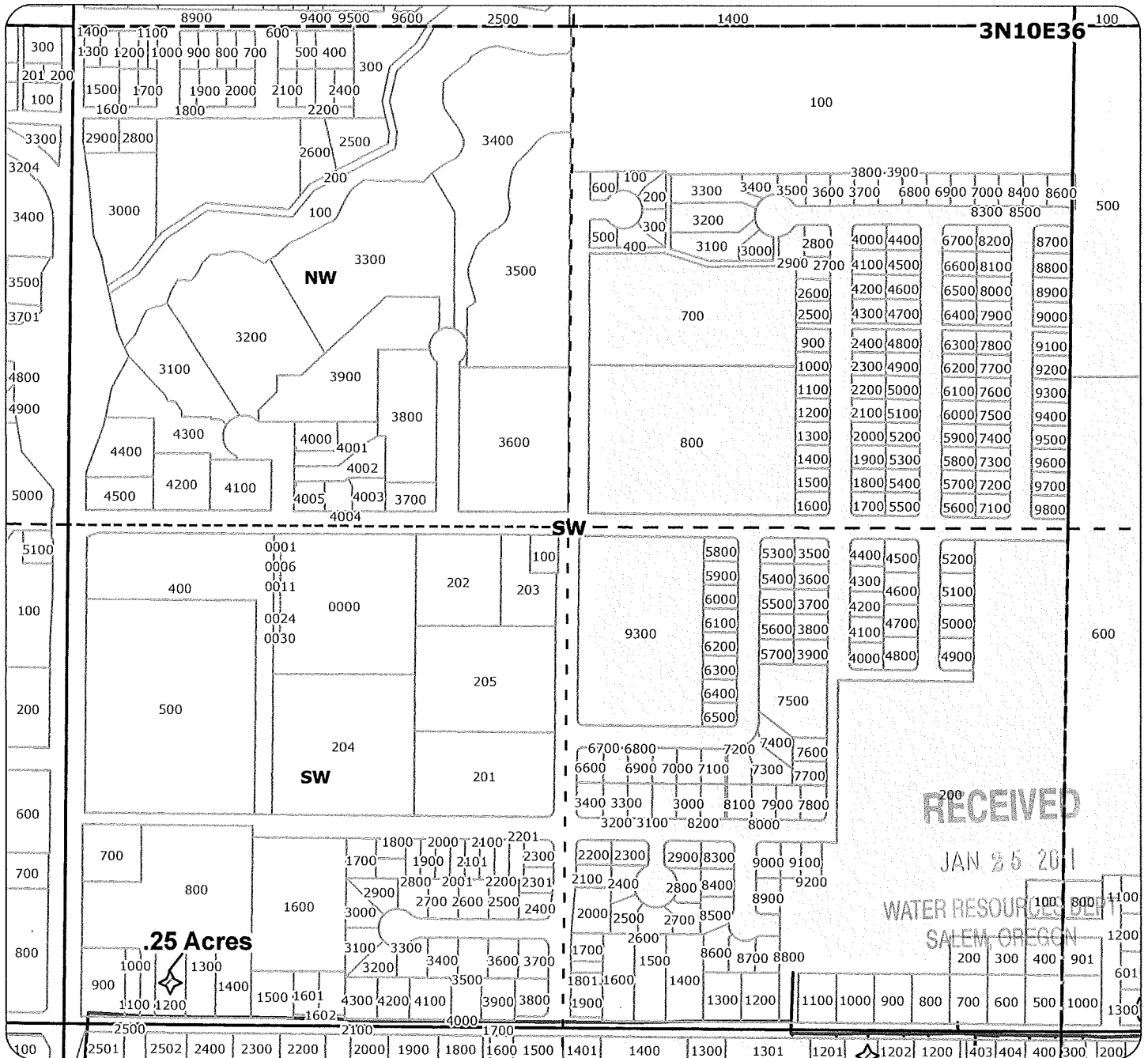
Date 6-11-09

Allocation Notification Date (s)

Allocation Date _____ Mapping Date _____

601111
1

2010 Farmers Irrigation District Transfer Map

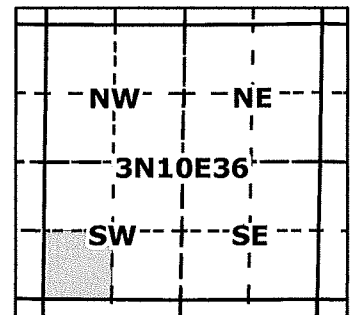


Application for Permanent District Transfer

Primary: Certificate 74306

- Point of Diversion
- ~ Canals
- Transfer ON
- Transfer OFF
- Water Right

For:
 Ronald & Kimberly Harris
 Taxlot 1200- .25 Acres ON
 Total Proposed Water Right
 in Taxlot 1200- .25 Acres
 in 3N10E36SW



Farmers Irrigation District

1985 Country Club Road
Hood River, Oregon 97031
(541) 386-3115 Phone
(541) 386-9103 Fax

WATER RIGHT REQUEST FORM / WAITING LIST APPLICATION

Legal Description of Property

Range 3 North T. 10 East Section 36 Qtr/Qtr SW/SW Tax Lot # 1200

Property Address (if any) _____

Owner Name Ronald Harris

Address 3180 Eliot Drive

Hood River OR 97031

Telephone number of Owner / Applicant (541) 386-4727

Current water rights on the property? Y or N If so how much? Ø

Amount of water rights requested 0.25 acres.

Land base of the property referenced 0.33 acres.

Water is to be used for Irrigation.

Request date (today's date) 6-3-2009.

Map of property showing irrigated land is required to complete this request.

Map attached? Y or N

Please confirm the information presented above is correct by signing below.

[Signature]
Owners Signature

X 6-3-09
Date

RECEIVED

JAN 25 2011

WATER RESOURCES DEPT
SALEM, OREGON

District use only

Application accepted by Rick

Date _____

FID Board of Directors acceptance date 6-17-09

Allocation Notification Date (s)

Allocation Date _____ Mapping Date _____

HA 1462

600111

AUTHORIZED PLACE OF USE
LEGAL DESCRIPTION

Farmers Irrigation District
1985 Country Club Road
Hood River Oregon 97031

WATER RIGHT	Certificate PRIMARY	Certificate SUPP	PRIORITY DATE	USE	POD#	TWP	RNG	SEC	QQ	TAXLOT	USER NAME	OLD acre	Change	NEW acre	DINN
	74306		5/7/1906	IRR	16129	2N	10E	1	NW/NW	2400	Abbot	0.4	0.2	0.2	6317
	74306		5/7/1906	IRR	16129	2N	10E	1	NW/NW	2700	Abbot	4.4	2.2	2.2	6318
	74306		5/7/1906	IRR	16129	2N	10E	2	SE/NE	2700	Anderson	0.25	0.25	0.00	6456
	74306		5/7/1906	IRR	16129	2N	10E	2	NE/SE	0900	Cemetery	2.25	0.05	2.20	6378
	74306		5/7/1906	IRR	16129	2N	10E	2	NE/SE	1100	Moore	1.30	0.10	1.20	6232
	74306		5/7/1906	IRR	16129	2N	10E	2	NW/NE	1200	Gundlach	0.10	0.10	0.00	5589
	74306		5/7/1906	IRR	16129	2N	10E	2	NW/SE	1300C	High Seas Inc.	0.35	0.35	0.00	6647
	74306		5/7/1906	IRR	16129	2N	10E	2	NW/SE	2500	Ortiz	0.10	0.10	0.00	6664
	74306		5/7/1906	IRR	16129	2N	10E	2	NW/NE	3600	PacifiCorp	0.25	0.25	0.00	6649
	74306		5/7/1906	IRR	16129	2N	10E	2	NW/SE	3700	PacifiCorp	0.50	0.50	0.00	6648
	74306		5/7/1906	IRR	16129	2N	10E	2	SW/SE	1300C	High Seas Inc.	1.35	1.15	0.20	6646
	74306		5/7/1906	IRR	16129	2N	10E	2	SE/NE	2501	Shaner	1.00	0.85	0.15	6277
	74306		5/7/1906	IRR	16129	2N	10E	2	SW/NE	2000	Tallman	1.55	0.75	0.80	6095
	74306		5/7/1906	IRR	16129	2N	10E	10	NW/NE	2200	Moser	4.50	0.75	3.75	6452
	74306		5/7/1906	IRR	16129	2N	10E	10	SW/NE	3500	Richter	22.30	1.00	21.30	6270
	74306		5/7/1906	IRR	16129	2N	10E	11	NW/NW	1600	Brandt	9.75	1.10	8.65	6485
	74306		5/7/1906	IRR	16129	2N	10E	11	NW/NW	2100	Osborn	1.60	0.35	1.25	6380
	74306		5/7/1906	IRR	16129	2N	10E	11	NW/SW	0800	Ernst	0.30	0.30	0.00	6666
	74306		5/7/1906	IRR	16129	2N	10E	11	NW/SW	1001	Barr	0.60	0.10	0.50	6553
	74306		5/7/1906	IRR	16129	2N	10E	15	NW/NE	0400	Hagee	2.10	0.10	2.00	6432
	74306		5/7/1906	IRR	16129	2N	10E	15	SE/NE	0700	Hagee "2 affidavits"	3.00	0.10	2.90	6434
	74306		5/7/1906	IRR	16129	2N	10E	15	SE/NE	0500	Hagee	4.20	0.10	4.10	6435
	74306		5/7/1906	IRR	16129	2N	10E	15	SW/NE	1301	Hagee	5.20	0.05	5.15	6431
	74306		5/7/1906	IRR	16129	3N	10E	33	NW/SE	2403	Sutherland	0.50	0.50	0.00	6588
	74306		5/7/1906	IRR	16129	3N	10E	34	NW/NE	1607	Kitts	0.50	0.50	0.00	6457
	74306		5/7/1906	IRR	16129	3N	10E	34	NW/SE	0702	Larsen	0.80	0.10	0.70	6248
	74306		5/7/1906	IRR	16129	3N	10E	34	SE/SE	2600	Smith	1.00	0.15	0.85	6622
	74306		5/7/1906	IRR	16129	3N	10E	35	SW/NW	1000	Tanner	2.40	0.20	2.20	6433
	74306		5/7/1906	IRR	16129	3N	10E	35	SW/SW	0801	Westside School	11.32	0.15	11.17	6561
											TOTAL ACRES OFF				12.40

RECEIVED
JAN 25 2011

WATER RESOURCES DEPT
SALEM, OREGON

AUTHORIZED PLACE OF USE
LEGAL DESCRIPTION

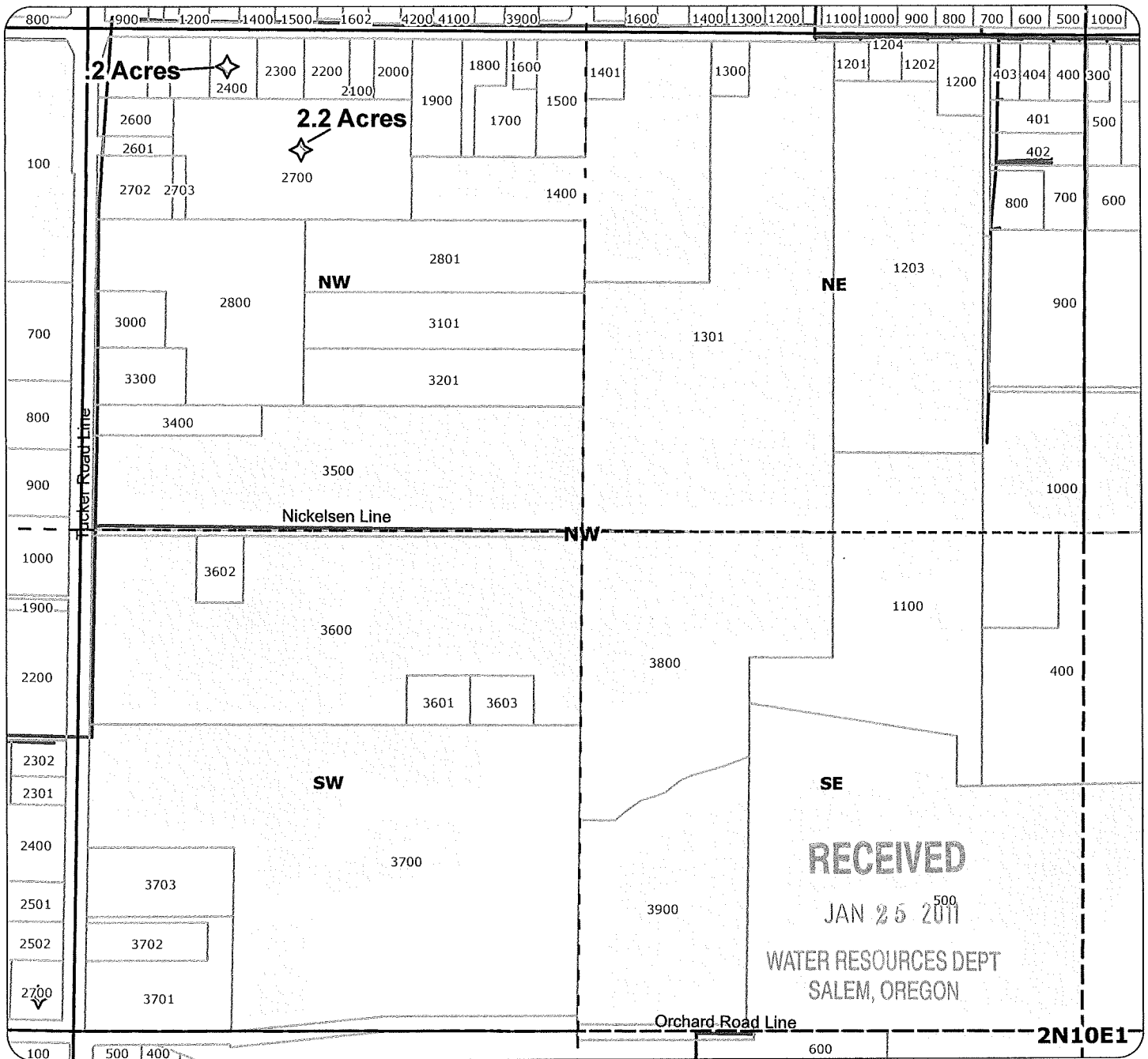
Farmers Irrigation District
1985 Country Club Road
Hood River Oregon 97031

WATER RIGHT	Certificate PRIMARY	Certificate SUPP	PRIORITY DATE	USE	POD#	TWP	RNG	SEC	QQ	TAXLOT	USER NAME	OLD acre	Change	NEW acre	DINN
	74306		5/7/1906	IRR	16129	3N	10E	35	SW/SW	0801	Westside School	12.05	0.73	11.32	6561
											TOTAL ACRES OFF				0.73

WATER RIGHT	Certificate PRIMARY	Certificate SUPP	PRIORITY DATE	USE	POD#	TWP	RNG	SEC	QQ	TAXLOT	USER NAME	OLD acre	Change	NEW acre	DINN
	74306		5/7/1906	IRR	16129	3N	10E	35	SW/SW	0801	Westside School	11.17	0.73	11.90	6561
											TOTAL ACRES ON				0.73

T 11189

2010 Farmers Irrigation District Transfer Map

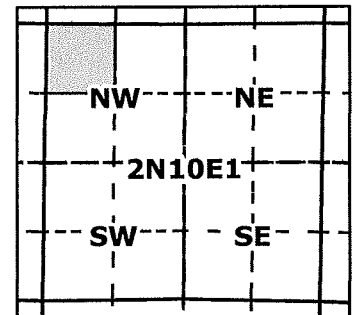


Application for Permanent District Transfer

Primary: Certificate 74306

- Point of Diversion
- ~ Canals
- ▨ Transfer ON
- ▩ Transfer OFF
- Water Right

For:
 Hood River Assembly of God (Abbot)
 Taxlot 2700- 2.2 Acres OFF
 Total Proposed Water Right
 in Taxlot 2700- 2.2 Acres
 Taxlot 2400- .2 Acres OFF
 Total Proposed Water Right
 in Taxlot 2400- .2 Acres
 in 2N10E1NWNW



1 inch = 400 feet



Geo-Spatial Solutions, Inc.

www.geospatialolutions.com

Date Created: December 2010

T 11189

**ASSIGNMENT OF WATER RIGHT
POWER OF ATTORNEY**

WHEREAS, the undersigned **Terry Abbott (Hood River Assembly of God)** is the owner of the following described real property situated in Hood River County, Oregon, and more particularly described as:

Assessor's map and tax lot no. 2N-10E-01-NW/NW-2400, consisting of .40 irrigable acres.
Assessor's map and tax lot no. 2N-10E-01-NW/NW-2700, consisting of 4.40 irrigable acres.

Which property is within the boundaries of and subject to the charges and assessments of the Farmers Irrigation District (District), and

WHEREAS, there is appurtenant to the above-described real property the following described water right of record:

Certificate number: C74306 & (07)
Priority Date: 05/07/1906
Source: Hood River
Purpose: Irrigation
Transferred Amount: 0.20 Tax Lot 2400
Transferred Amount: 2.20 Tax Lot 2700

Which water right is in the name of the Farmers Irrigation District is delivered by the District, and,

WHEREAS, **Abbott** desires to transfer off **0.20** acres of the water rights from tax lot 2N-10E-01-NW/NW-2400 and continue to receive and be billed for **0.20** water right acres.

WHEREAS, **Abbott** desires to transfer off **2.20** acres of the water rights from tax lot 2N-10E-01-NW/NW-2700 and continue to receive and be billed for **2.20** water right acres.

Abbott hereby grants, assigns and conveys to the District all of right, title and interest in and to the above-described transferred water right of record and in and to the use of the water therefrom which is appurtenant to the above described property.

Abbott hereby makes constitutes and appoints the Chairman of Farmers Irrigation District as their agent and attorney in fact with power and authority to assign, transfer and convey the above described transferred water right on the records of the Oregon Water Resources Department, including, but not limited to, transferring the use, place of use and point of diversion, and to execute and deliver transfer applications and any other documentation necessary or desirable to accomplish the transfer of the water right.


RECEIVED

JAN 25 2011

IN WITNESS WHEREOF, the undersigned has executed this instrument the 24th day of January, 2007.

WATER RESOURCES DEPT
SALEM, OREGON

Terry Abbott
Terry Abbott



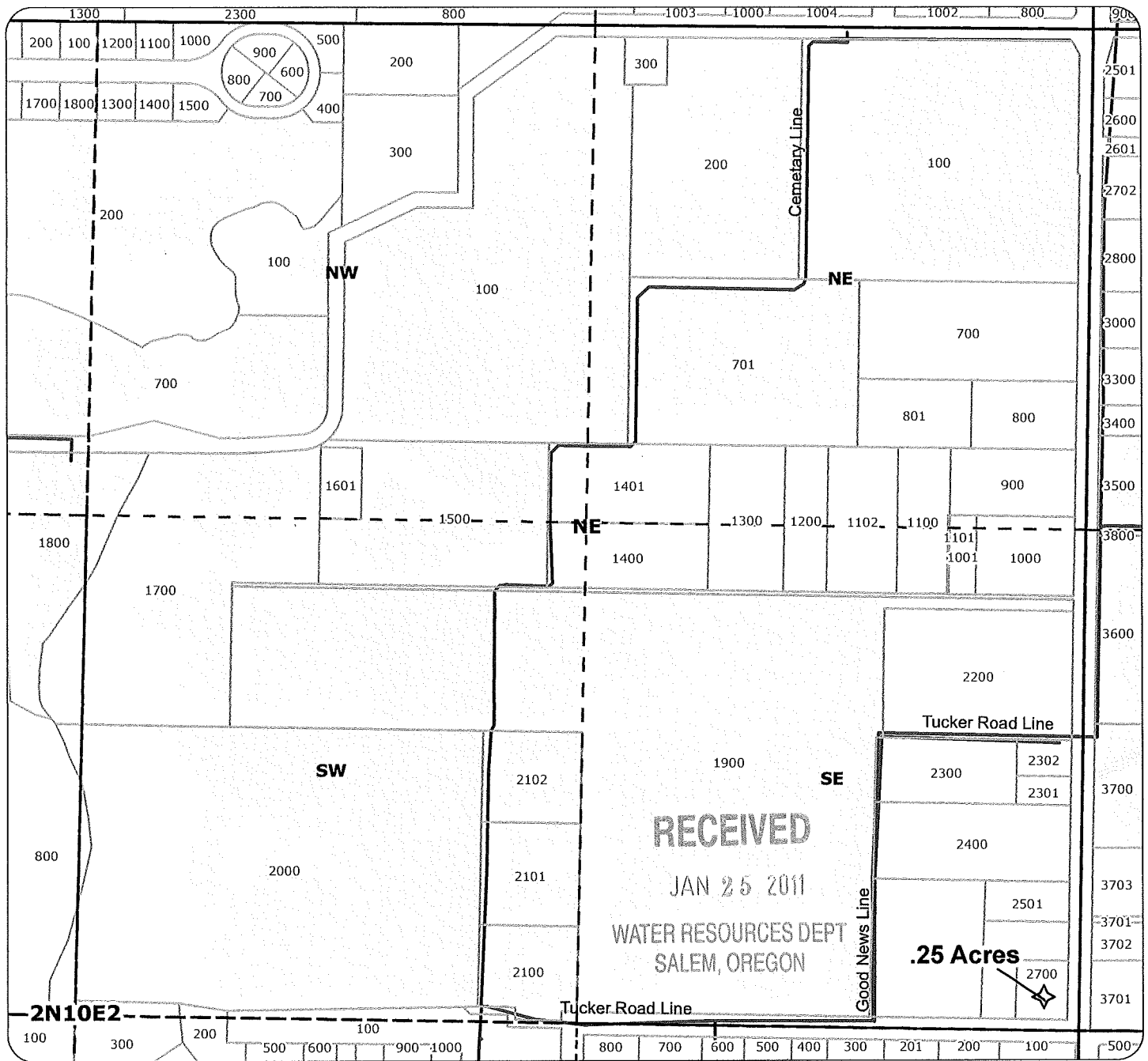
STATE OF OREGON)
) ss.
County of Hood River)

Terry Abbott acknowledged this instrument before me on 1/24/2007.

Richard E. Brock
Notary Public for Oregon
My commission expires: 8-8-08

T 11189

2010 Farmers Irrigation District Transfer Map

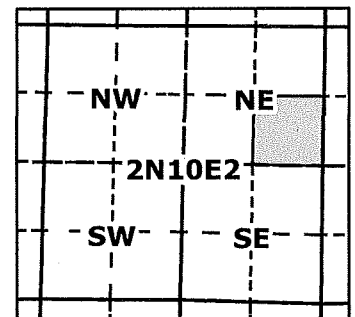


Application for Permanent District Transfer

Primary: Certificate 74306

- Point of Diversion
- ~ Canals
- ▨ Transfer ON
- ▨ Transfer OFF
- Water Right

For:
 Randall Johnson (Anderson)
 Taxlot 2700- .25 Acres OFF
 Total Proposed Water Right
 in Taxlot 2700- 0 Acres
 in 2N10E2SENE



1 inch = 400 feet



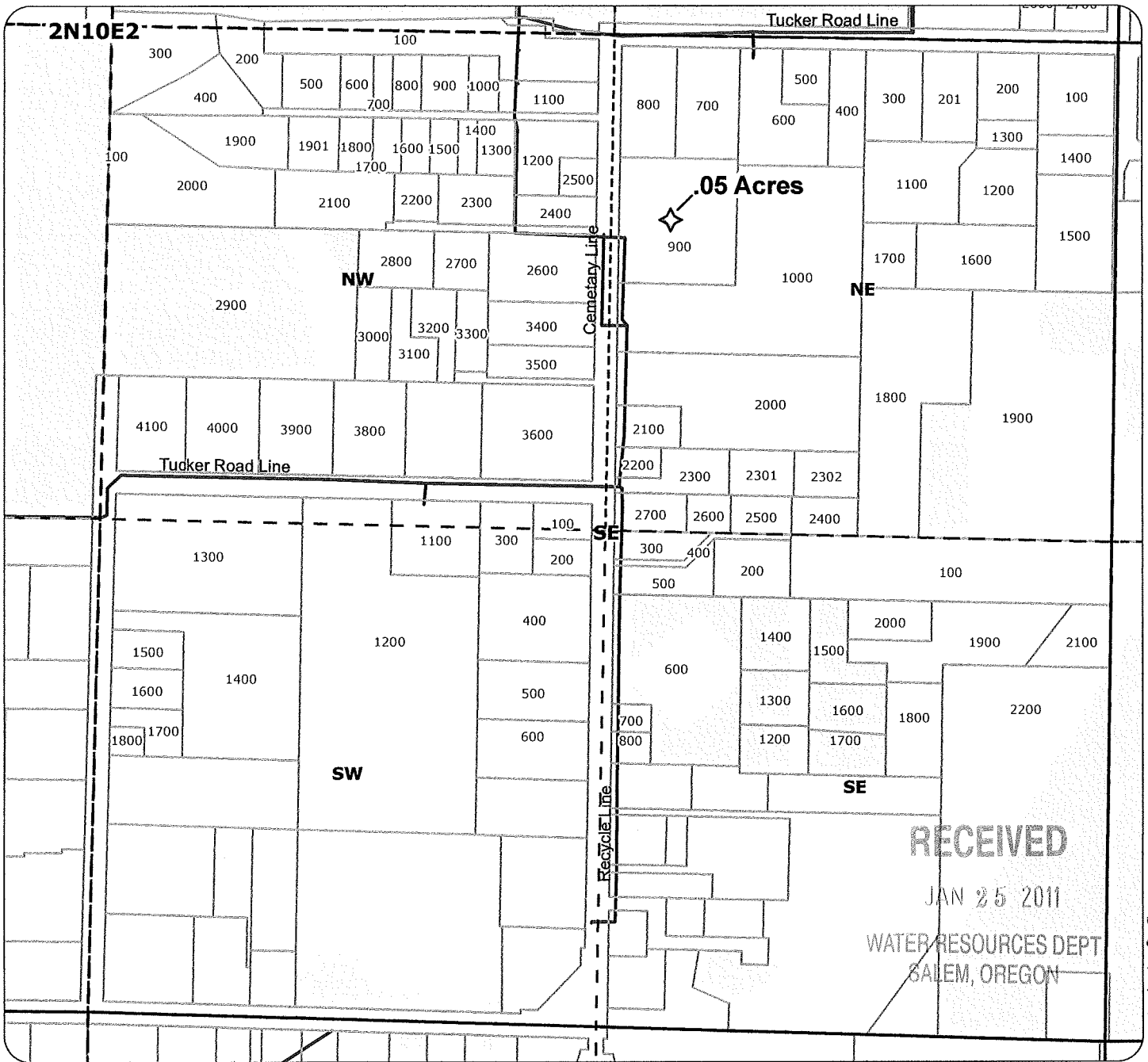
Geo-Spatial Solutions, Inc.

www.geospatialolutions.com

Date Created: December 2010

T 11189

2010 Farmers Irrigation District Transfer Map

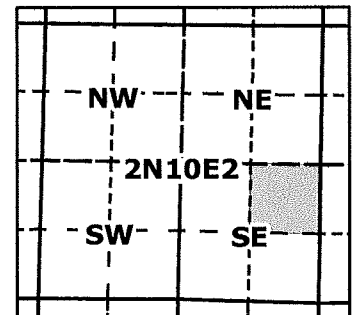


Application for Permanent District Transfer

Primary: Certificate 74306

- Point of Diversion
- ~ Canals
- ▨ Transfer ON
- ▩ Transfer OFF
- Water Right

For:
 Mt. View Memorial Cemetary
 Taxlot 900- .05 Acres OFF
 Total Proposed Water Right
 in Taxlot 900- 2.2 Acres
 in 2N10E2NESE



**ASSIGNMENT OF WATER RIGHT
POWER OF ATTORNEY**

WHEREAS, the undersigned Tim Ferrell, President representing Mountain View Memorial Cemetery (M,V,M,C(s)) are the owners of the following described real properties situated in Hood River County, Oregon, and more particularly described as:

Assessor's map and tax lot no. 2N-10E-02-NE/SE-0900, consisting of 2.25 irrigable acres.

Which property is within the boundaries of and subject to the charges and assessments of the Farmers Irrigation District (District), and

WHEREAS, there is appurtenant to the above-described real property the following described water right of record:

Certificate number: C74306 & (07)
Priority Date: 05/07/1906
Source: Hood River
Purpose: Irrigation
Transferred Amount: .05 Water Right Acre

Which water right is in the name of the Farmers Irrigation District is delivered by the District, and,

WHEREAS, M,V,M,C (s) desires to transfer off .05 of the water rights from 2N-10E-02-NE/SE-0900 and continue to receive and be billed for 2.20 water right acres.

M,V,M,C (s) hereby grants, assigns and conveys to the District all of right, title and interest in and to the above-described transferred water right of record and in and to the use of the water therefrom which is appurtenant to the above described property.

M,V,M,C (s) hereby makes constitutes and appoints the Chairman of Farmers Irrigation District as their agent and attorney in fact with power and authority to assign, transfer and convey the above described transferred water right on the records of the Oregon Water Resources Department, including, but not limited to, transferring the use, place of use and point of diversion, and to execute and deliver transfer applications and any other documentation necessary or desirable to accomplish the transfer of the water right.

IN WITNESS WHEREOF, the undersigned has executed this instrument the 28th day of June, 2007.

[Signature]
M,V,M,C Representative President Mt. View

RECEIVED

JAN 25 2011

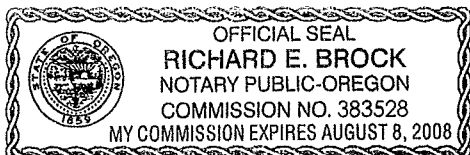
WATER RESOURCES DEPT
SALEM, OREGON

STATE OF OREGON)
) ss.
County of Hood River)

Representative acknowledged this instrument before me on 6/28/2007

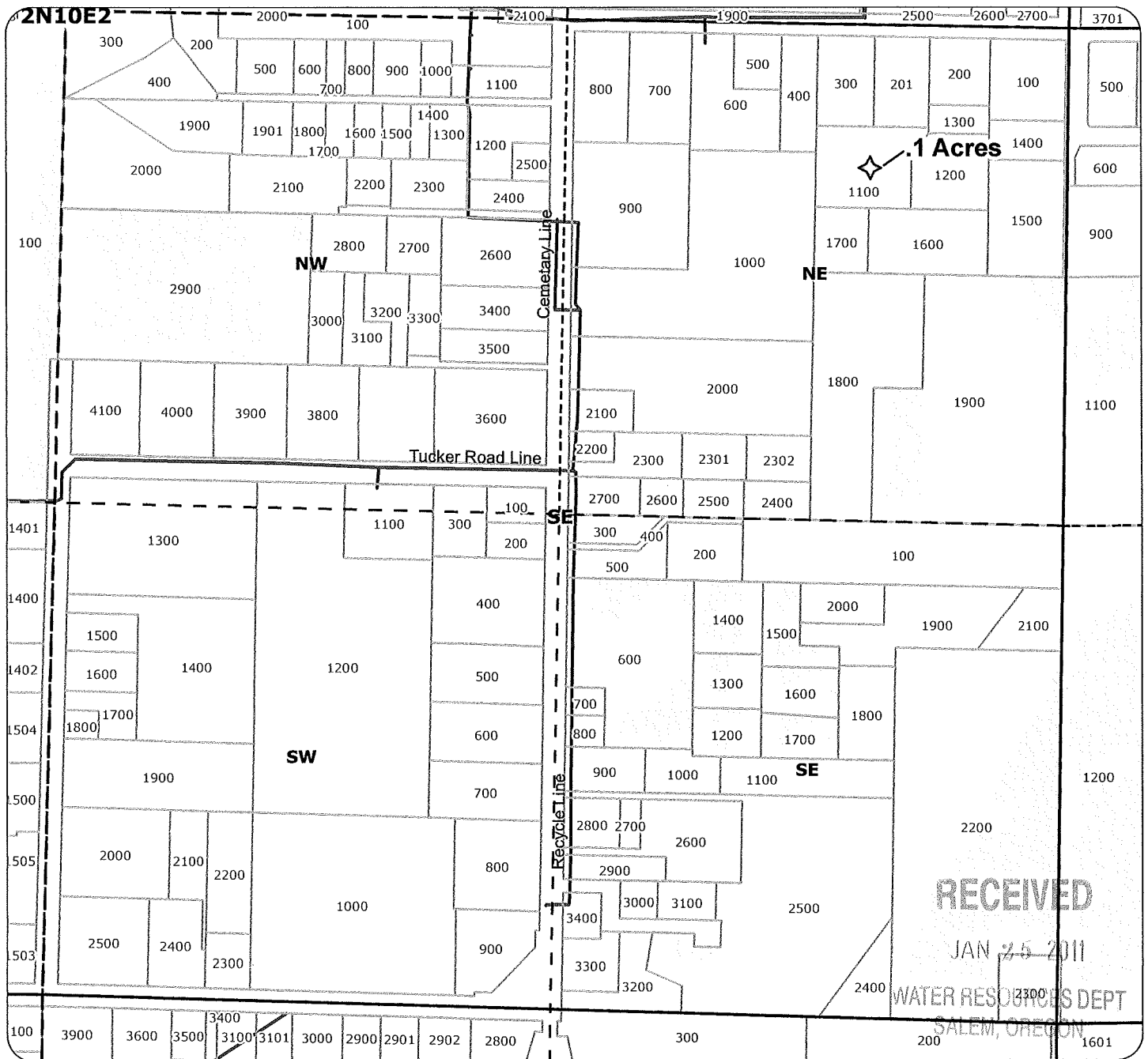
Notary Public for Oregon Richard E. Brock

My commission expires: 8-8-08



T 11189

2010 Farmers Irrigation District Transfer Map



RECEIVED
 JAN 25 2011
 WATER RESOURCES DEPT
 SALEM, OREGON

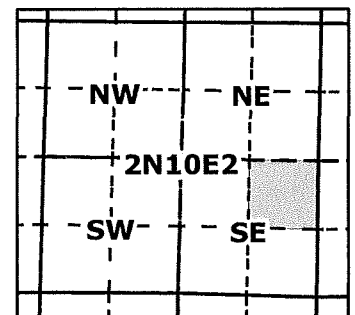
T 11189

Application for Permanent District Transfer

Primary: Certificate 74306

- Point of Diversion
- ~ Canals
- Transfer ON
- Transfer OFF
- Water Right

For:
 Charles & Nona Moore
 Taxlot 1100- .1 Acres OFF
 Total Proposed Water Right
 in Taxlot 1100- 1.2 Acres
 in 2N10E2NESE



1 inch = 400 feet



Geo-Spatial Solutions, Inc.

www.geospatialolutions.com

Date Created: December 2010

ASSIGNMENT OF WATER RIGHT
POWER OF ATTORNEY

WHEREAS, the undersigned **Charles L. & Nona F. Moore(s)** are the owners of the following described real property situated in Hood River County, Oregon, and more particularly described as:

Assessor's map and tax lot no. 2N-10-02-NE/SE # 1100, consisting of 1.30 irrigable acres Which property is within the boundaries of and subject to the charges and assessments of the Farmers Irrigation District (District), and

WHEREAS, there is appurtenant to the above-described real property the following described water right of record:

Certificate number: C74306 & (07)
Priority Date: 05/07/1906
Source: Hood River
Purpose: Irrigation
Transferred Amount: .10

Which water right is in the name of the Farmers Irrigation District is delivered by the District, and,

WHEREAS, **Moore(s)** desire to transfer .10 and continue to receive and be billed 1.20 water right acres for tax lot 2N-10-02-NE/SE # 1100.

Moore(s) hereby makes grants, assigns and conveys to the District all of right, title and interest in and to the above-described transferred water right of record and in and to the use of the water therefrom which is appurtenant to the above described property.

Moore(s) hereby makes constitutes and appoints the Chairman of Farmers Irrigation District, as their agent and attorney in fact with power and authority to assign, transfer and convey the above described transferred water right on the records of the Oregon Water Resources Department, including, but not limited to, transferring the use, place of use and point of diversion, and to execute and deliver transfer applications and any other documentation necessary or desirable to accomplish the transfer of the water right.

IN WITNESS WHEREOF, the undersigned has executed this instrument the 15th day of

May 2006

Charles L. Moore
Charles L. Moore, Owner

Nona F. Moore
Nona F. Moore, Owner

STATE OF OREGON)
County of Hood River) ss.

Moore(s) acknowledged this instrument before me on 5-1 2006.

[Signature]
Notary Public for Oregon
My commission expires: 03-22-2008



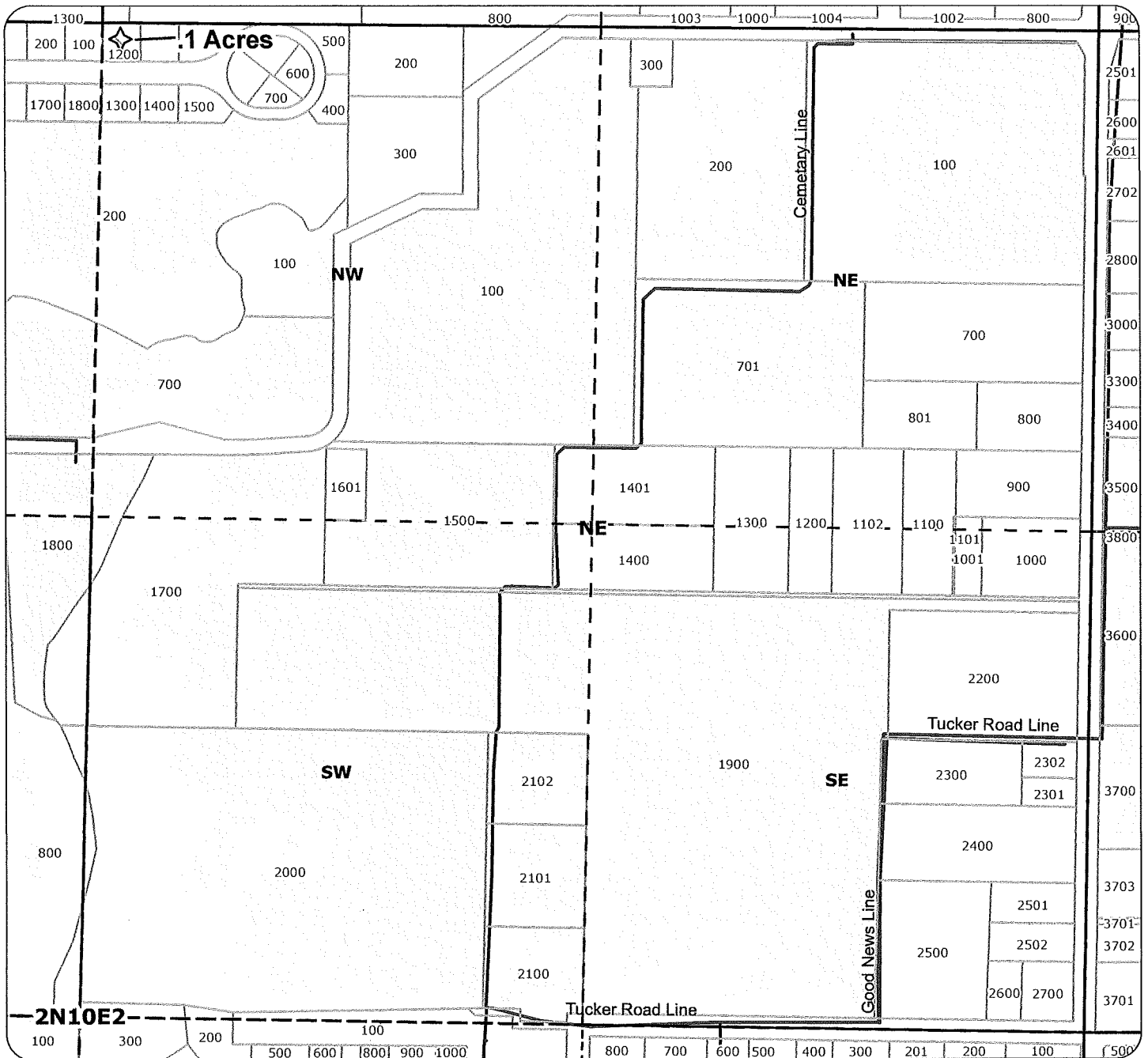
RECEIVED

JAN 25 2011

WATER RESOURCES DEPT
SALEM, OREGON

T 11189

2010 Farmers Irrigation District Transfer Map

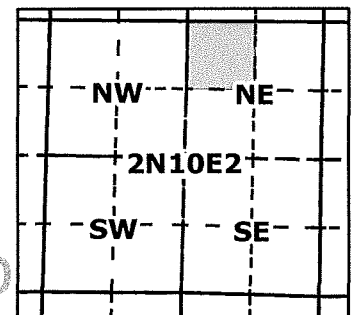


Application for Permanent District Transfer

Primary: Certificate 74306

- Point of Diversion
- ~ Canals
- Transfer ON
- Transfer OFF
- Water Right

For:
 Russel Gundlach
 Taxlot 1200- .1 Acres OFF
 Total Proposed Water Right
 in Taxlot 1200- 0 Acres
 in 2N10E2NWNE



GSS
 Geo-Spatial Solutions Inc.
Geo-Spatial Solutions, Inc.
www.geospatialsolutions.com

Date Created: December 2010

RECEIVED
 JAN 25 2011
 WATER RESOURCES DEPT
 SALEM, OREGON



1 inch = 400 feet

**ASSIGNMENT OF WATER RIGHT
POWER OF ATTORNEY**

WHEREAS, the undersigned **Russel J. Gundlach** is the Owner of the following described real property situated in Hood River County, Oregon, and more particularly described as:

Assessor's map and tax lot no. **2N-10E-02-NW/NE #1200**, consisting of **.10** irrigable acres. Which property is within the boundaries of and subject to the charges and assessments of the Farmers Irrigation District (District), and

WHEREAS, there is appurtenant to the above-described real property the following described water right of record:

<u>Primary</u>		<u>Supplemental or Permit</u>
Certificate number:	74306	S-44002
Priority Date:	05/07/1906	07/28/1977
Source:	Hood River	Hood River
Purpose:	<u>Irrigation</u>	<u>Fertilization</u>
Transferred Amount:	<u>.10</u> Water Right Acres	<u>.10</u> Water Right Acres

Gul430


Which water right is in the name of the Farmers Irrigation District is delivered by the District, and,

WHEREAS, **Gundlach**, desires to transfer **.10** acres of the water rights from tax lot **2N-10E-02-NW/NE #1200** and receive and be billed for **0.00** water right acres.

Gundlach, hereby grants, assigns and conveys to the District all of right, title and interest in and to the above-described transferred water right of record and in and to the use of the water therefrom which is appurtenant to the above described property.

Gundlach, hereby makes constitutes and appoints the Chairman of Farmers Irrigation District, as their agent and attorney in fact with power and authority to assign, transfer and convey the above described transferred water right on the records of the Oregon Water Resources Department, including, but not limited to, transferring the use, place of use and point of diversion, and to execute and deliver transfer applications and any other documentation necessary or desirable to accomplish the transfer of the water right.

IN WITNESS WHEREOF, the undersigned has executed this instrument the 17TH day of July, 2009.



Russel J. Gundlach, Owner

RECEIVED

JAN 25 2011


WATER RESOURCES DEPT
SALEM, OREGON

STATE OF Arizona)
County of Maricopa) ss.



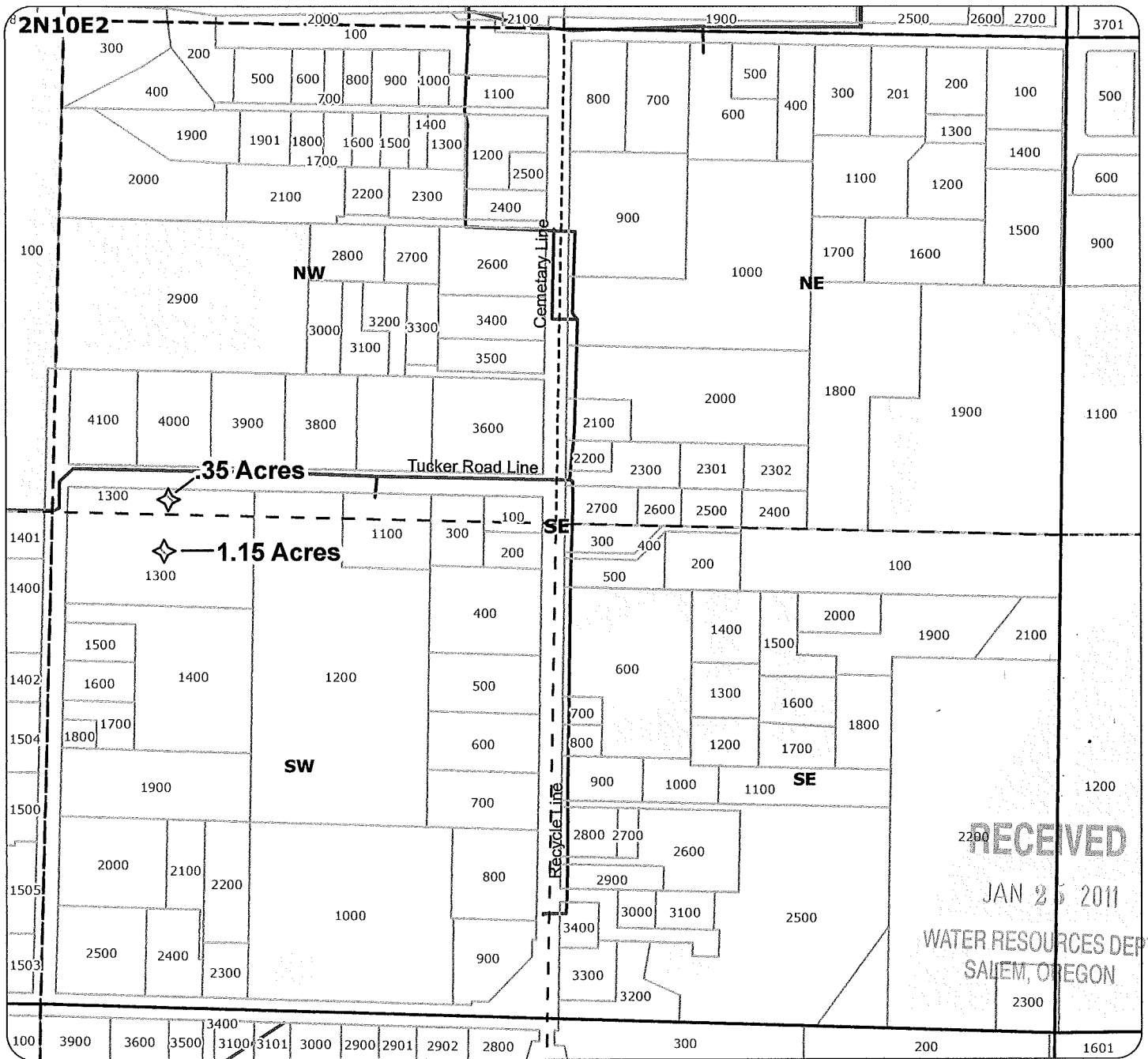
KATHLEEN PHILLIPS
Notary Public - Arizona
Maricopa County
Expires 01/15/10

Russel J. Gundlach, acknowledged this instrument before me on July 17, 2009.


Notary Public for Oregon ARIZONA
My commission expires: 1-15-2010

T 11789

2010 Farmers Irrigation District Transfer Map



Application for Permanent District Transfer

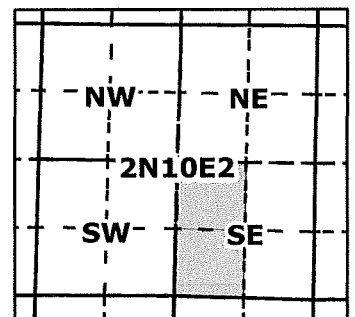
Primary: Certificate 74306

- Point of Diversion
- ~ Canals
- ▨ Transfer ON
- ▩ Transfer OFF
- Water Right

 **GSS**
Geo-Spatial Solutions, Inc.
www.geospatialsolutions.com

For:
High Seas III Inc.
Taxlot 1300- 1.15 Acres OFF
Total Proposed Water Right
in Taxlot 1300- .2 Acres
in 2N10E2SWSE
Taxlot 1300- .35 Acres OFF
Total Proposed Water Right
in Taxlot 1300- 0 Acres
in 2N10E2NWSE

Date Created: December 2010



1 inch = 400 feet

T 11189

42 1493

ASSIGNMENT OF WATER RIGHT
POWER OF ATTORNEY

WHEREAS, the undersigned represents **High Seas III Inc**, who is the owner of the following described real property situated in Hood River County, Oregon, and more particularly described as: Assessor's map and tax lot no. **2N-10E-02-SW/SE #1300**, consisting of 1.35 irrigable acres.

1300 c.

Which property is within the boundaries of and subject to the charges and assessments of the Farmers Irrigation District (District), and

WHEREAS, there is appurtenant to the above-described real property the following described water right of record:

<u>Primary</u>		<u>Permit</u>	
Certificate number:	74306	Permit Number:	44002
Priority Date:	05/07/1906	Priority Date:	08/28/77
Source:	Hood River	Hood River:	
Purpose:	<u>Irrigation</u>	<u>Fertilization:</u>	
Transferred Amount:	<u>1.15</u> Water Right Acres	Transferred Amount:	<u>1.15</u> acre


Which water right is in the name of the Farmers Irrigation District is delivered by the District, and,

WHEREAS, **High Seas III Inc**, desire to transfer 1.15 acres of the water rights from tax lot **2N-10E-02-SW/SE #1300** and continue to receive and be billed for .20 water right acres.


High Seas III Inc, hereby grants, assigns and conveys to the District all of right, title and interest in and to the above-described transferred water right of record and in and to the use of the water therefrom which is appurtenant to the above described property.

High Seas III Inc, hereby makes constitutes and appoints the Chairman of Farmers Irrigation District, as their agent and attorney in fact with power and authority to assign, transfer and convey the above described transferred water right on the records of the Oregon Water Resources Department, including, but not limited to, transferring the use, place of use and point of diversion, and to execute and deliver transfer applications and any other documentation necessary or desirable to accomplish the transfer of the water right.

IN WITNESS WHEREOF, the undersigned has executed this instrument the 15 day of Sept, 2009.




(Representative) High Seas III Inc,



STATE OF OREGON)
) ss.
County of HR)

Charlie Capovilla acknowledged this instrument before me on 9-14, 2009.



Notary Public for Oregon
My commission expires: 12-26-09

RECEIVED
JAN 25 2011
WATER RESOURCES DEP
SALEM, OREGON

T 111189

HI1493

ASSIGNMENT OF WATER RIGHT
POWER OF ATTORNEY

WHEREAS, the undersigned represents **High Seas III Inc**, who is the owner of the following described real property situated in Hood River County, Oregon, and more particularly described as: Assessor's map and tax lot no. **2N-10E-02-NW/SE #1300**, consisting of .35 irrigable acres.

1300c

Which property is within the boundaries of and subject to the charges and assessments of the Farmers Irrigation District (District), and

WHEREAS, there is appurtenant to the above-described real property the following described water right of record:

<u>Primary</u>		<u>Permit</u>	
Certificate number:	74306	Permit Number:	44002
Priority Date:	05/07/1906	Priority Date:	08/28/77
Source:	Hood River	Hood River:	
Purpose:	<u>Irrigation</u>	<u>Fertilization:</u>	
Transferred Amount:	<u>.35</u> Water Right Acres	Transferred Amount:	<u>.35</u> acre


Which water right is in the name of the Farmers Irrigation District is delivered by the District, and,

WHEREAS, **High Seas III Inc**, desire to transfer .35 acres of the water rights from tax lot **2N-10E-02-NW/SE #1300** removing all water rights.

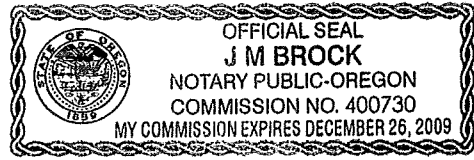
High Seas III Inc, hereby grants, assigns and conveys to the District all of right, title and interest in and to the above-described transferred water right of record and in and to the use of the water therefrom which is appurtenant to the above described property.

High Seas III Inc, hereby makes constitutes and appoints the Chairman of Farmers Irrigation District, as their agent and attorney in fact with power and authority to assign, transfer and convey the above described transferred water right on the records of the Oregon Water Resources Department, including, but not limited to, transferring the use, place of use and point of diversion, and to execute and deliver transfer applications and any other documentation necessary or desirable to accomplish the transfer of the water right.

IN WITNESS WHEREOF, the undersigned has executed this instrument the 15 day of Sept, 2009.




(Representative) **High Seas III Inc**,



STATE OF OREGON)
) ss.
County of HR)

Charlie Capovilla acknowledged this instrument before me on 9-14-09, 2009

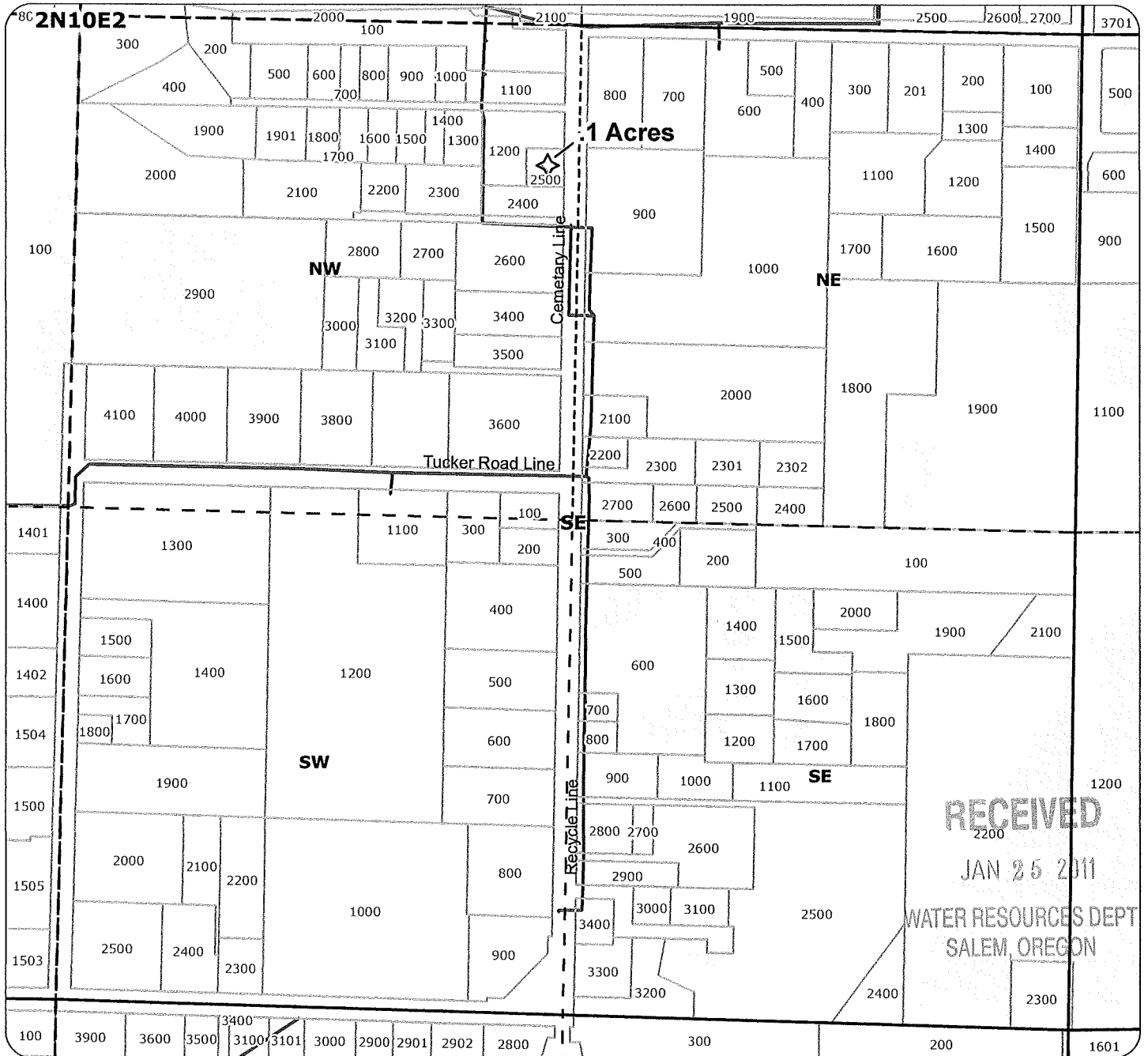


Notary Public for Oregon
My commission expires: 12-26-09

T 11189

RECEIVED
JAN 25 2011
WATER RESOURCES DEPT
SALEM, OREGON

2010 Farmers Irrigation District Transfer Map



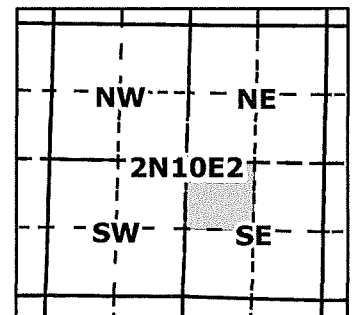
RECEIVED
 2200
 JAN 25 2011
 WATER RESOURCES DEPT
 SALEM, OREGON

T 11189

Application for Permanent District Transfer Primary: Certificate 74306

- Point of Diversion
- ~ Canals
- Transfer ON
- Transfer OFF
- Water Right

For:
 Juan Ortiz, et al & Roslinda Tapia
 Taxlot 2500- .1 Acres OFF
 Total Proposed Water Right
 in Taxlot 2500- 0 Acres
 in 2N10E2NWSE



1 inch = 400 feet

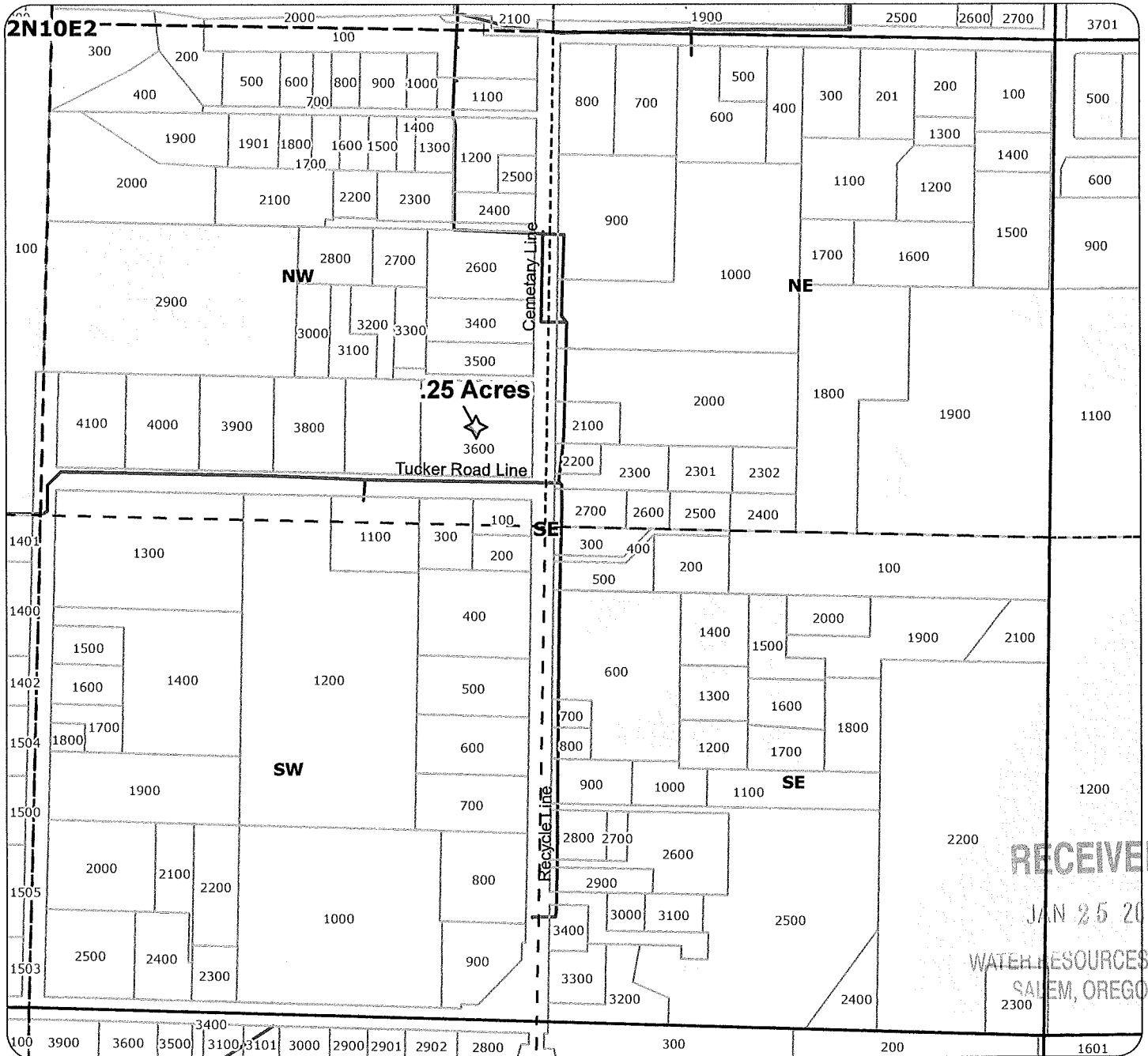


Geo-Spatial Solutions, Inc.

www.geospatialolutions.com

Date Created: December 2010

2010 Farmers Irrigation District Transfer Map



601111

RECEIVED

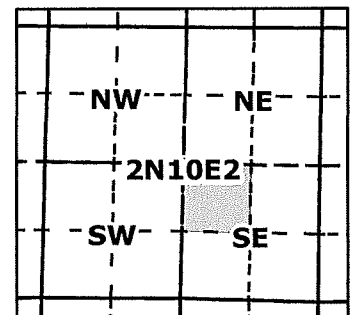
JAN 25 2011

WATER RESOURCES DEPT
SALEM, OREGON

Application for Permanent District Transfer Primary: Certificate 74306

- Point of Diversion
- ~ Canals
- Transfer ON
- Transfer OFF
- Water Right

For:
Pacific Power & Light Co. (formerly Pacificorp)
Taxlot 3600- .25 Acres OFF
Total Proposed Water Right
in Taxlot 3600- 0 Acres
in 2N10E2NWSE



1 inch = 400 feet



Geo-Spatial Solutions, Inc.

www.geospatialsolutions.com

Date Created: December 2010

ASSIGNMENT OF WATER RIGHT
POWER OF ATTORNEY

WHEREAS, the undersigned represents **PacifiCorp** who is the owner of the following described real property situated in Hood River County, Oregon, and more particularly described as:

Assessor's map and tax lot no. **2N-10E-02-NW/SE #3600**, consisting of .25 irrigable acres.

Which property is within the boundaries of and subject to the charges and assessments of the Farmers Irrigation District (District), and

WHEREAS, there is appurtenant to the above-described real property the following described water right of record:

<u>Primary</u>		<u>Permit</u>	
Certificate number:	74306	Permit Number:	44002
Priority Date:	05/07/1906	Priority Date:	08/28/77
Source:	Hood River	Hood River:	
Purpose:	<u>Irrigation</u>	<u>Fertilization:</u>	
Transferred Amount:	<u>.25</u> Water Right Acres	Transferred Amount:	<u>.25</u> acre

Which water right is in the name of the Farmers Irrigation District is delivered by the District, and,

WHEREAS, **PacifiCorp** desires to transfer .25 acres of the water rights from tax lot **2N-10E-02-NW/SE #3600** leaving no water rights on the above mentioned parcel.

PacifiCorp, hereby grants, assigns and conveys to the District all of right, title and interest in and to the above-described transferred water right of record and in and to the use of the water therefrom which is appurtenant to the above described property.

PacifiCorp hereby makes constitutes and appoints the Chairman of Farmers Irrigation District, as their agent and attorney in fact with power and authority to assign, transfer and convey the above described transferred water right on the records of the Oregon Water Resources Department, including, but not limited to, transferring the use, place of use and point of diversion, and to execute and deliver transfer applications and any other documentation necessary or desirable to accomplish the transfer of the water right.

601111

IN WITNESS WHEREOF, the undersigned has executed this instrument the 25th day of Sept, 2009.


Claudio Gorder
Owner Representative

RECEIVED
JAN 25 2011

STATE OF Utah)
County of Salt Lake) ss.

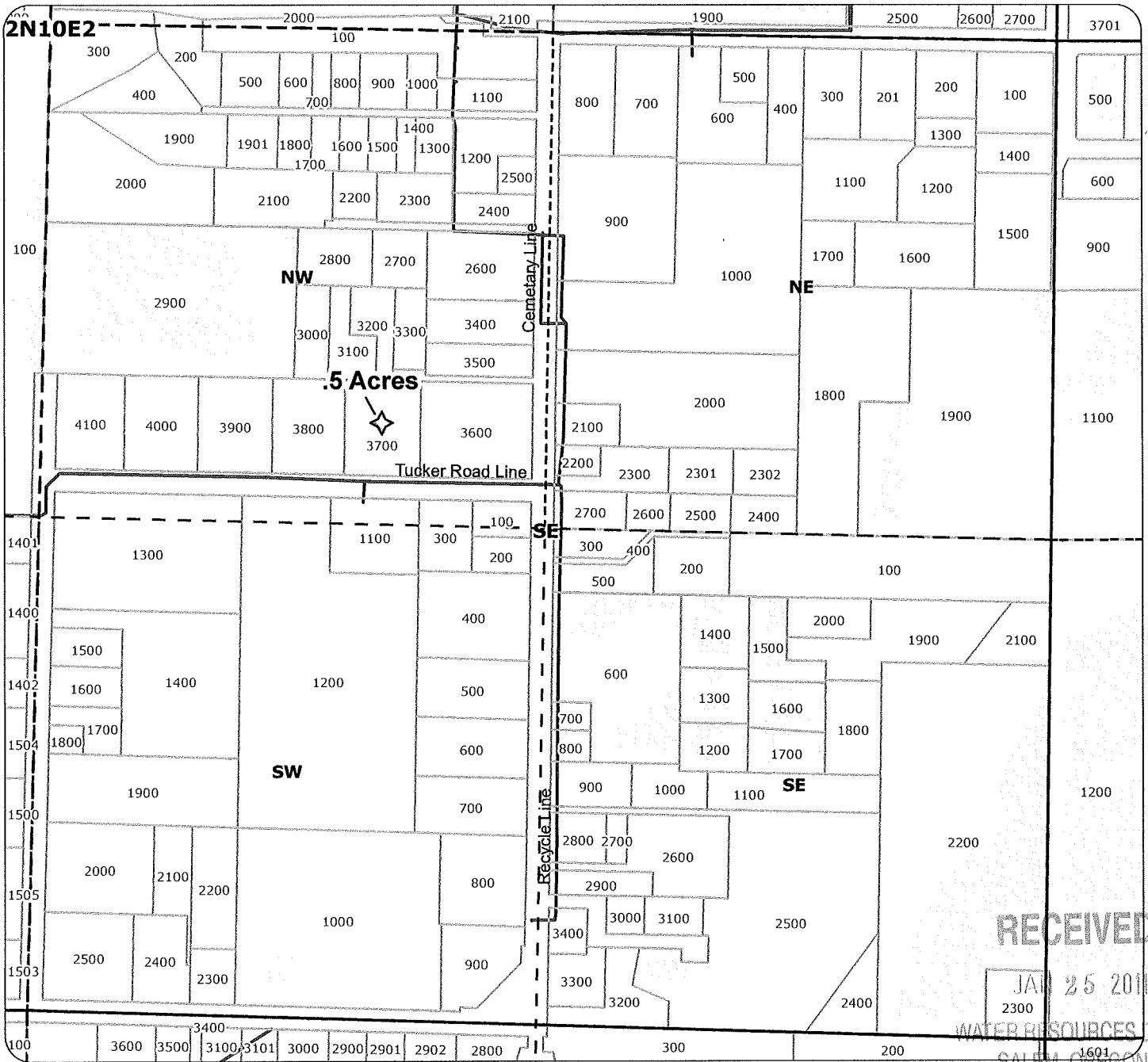
WATER RESOURCES DEPT
SALEM, OREGON

Claudio Gorder acknowledged this instrument before me on Sept 25 2009.



Debbie L Munteer
Notary Public for Oregon Utah
My commission expires: 2/23/2013

2010 Farmers Irrigation District Transfer Map



RECEIVED

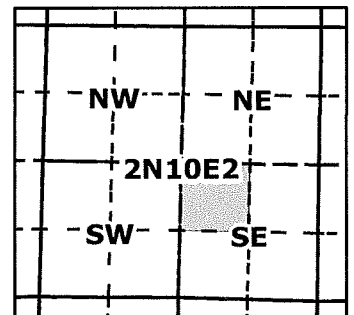
JAN 25 2011

WATER RESOURCES DEPT
SALEM, OREGON

Application for Permanent District Transfer Primary: Certificate 74306

- Point of Diversion
- ~ Canals
- Transfer ON
- Transfer OFF
- Water Right

For:
Pacificorp
Taxlot 3700- .5 Acres OFF
Total Proposed Water Right
in Taxlot 3700- 0 Acres
in 2N10E2NWSE



T 11189



Geo-Spatial Solutions, Inc.

www.geospatialsolutions.com

Date Created: December 2010



1 inch = 400 feet

**ASSIGNMENT OF WATER RIGHT
POWER OF ATTORNEY**

WHEREAS, the undersigned represents **PacifiCorp** who is the owner of the following described real property situated in Hood River County, Oregon, and more particularly described as:

Assessor's map and tax lot no. **2N-10E-02-NW/SE #3700**, consisting of .50 irrigable acres.

Which property is within the boundaries of and subject to the charges and assessments of the Farmers Irrigation District (District), and

WHEREAS, there is appurtenant to the above-described real property the following described water right of record:

<u>Primary</u>		<u>Permit</u>	
Certificate number:	74306	Permit Number:	44002
Priority Date:	05/07/1906	Priority Date:	08/28/77
Source:	Hood River	Hood River:	
Purpose:	<u>Irrigation</u>	<u>Fertilization:</u>	
Transferred Amount:	<u>.50</u> Water Right Acres	Transferred Amount:	<u>.50</u> acre


Which water right is in the name of the Farmers Irrigation District is delivered by the District, and,

WHEREAS, **PacifiCorp** desires to transfer .50 acres of the water rights from tax lot **2N-10E-02-NW/SE #3700** leaving no water rights on the above mentioned parcel.

PacifiCorp, hereby grants, assigns and conveys to the District all of right, title and interest in and to the above-described transferred water right of record and in and to the use of the water therefrom which is appurtenant to the above described property.

PacifiCorp hereby makes constitutes and appoints the Chairman of Farmers Irrigation District, as their agent and attorney in fact with power and authority to assign, transfer and convey the above described transferred water right on the records of the Oregon Water Resources Department, including, but not limited to, transferring the use, place of use and point of diversion, and to execute and deliver transfer applications and any other documentation necessary or desirable to accomplish the transfer of the water right.


IN WITNESS WHEREOF, the undersigned has executed this instrument the 25th day of Sept, 2009.



Owner Representative

RECEIVED
JAN 25 2011
WATER RESOURCES DEPT
SALEM, OREGON

STATE OF Utah)
County of Salt Lake) ss.

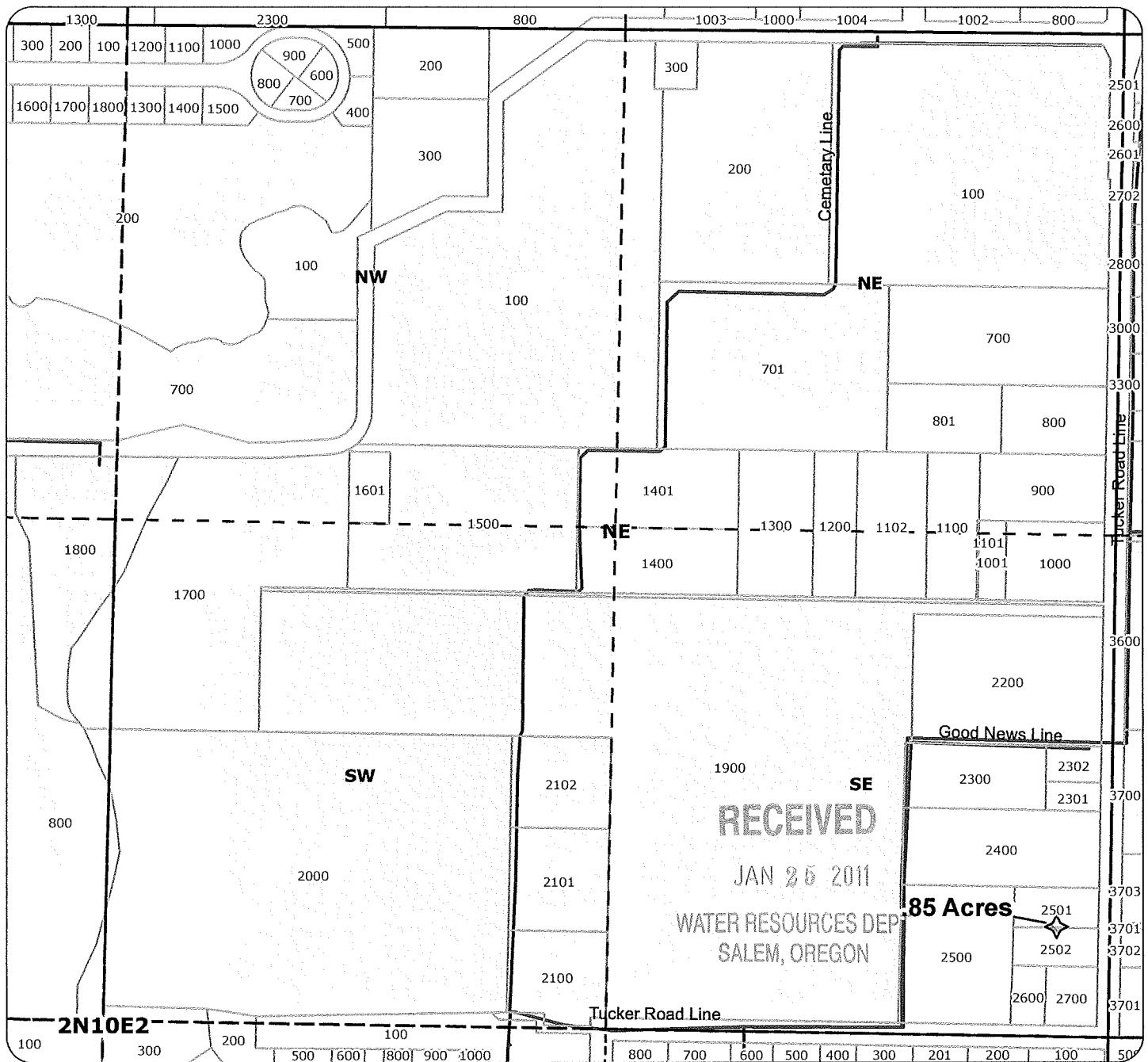
Claudia Conder acknowledged this instrument before me on Sept 25 2009.

 **DEBBIE L MOUNTEER**
NOTARY PUBLIC • STATE OF UTAH
COMMISSION NO. 577680
COMM. EXP. 02/23/2013


Notary Public for Oregon
My commission expires: 2/23/2013

T 11189

2010 Farmers Irrigation District Transfer Map

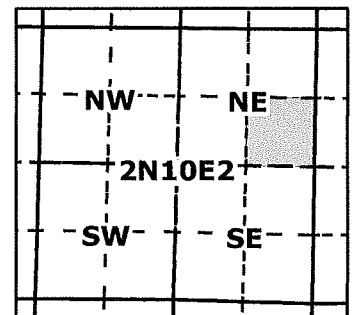


Application for Permanent District Transfer

Primary: Certificate 74306

- Point of Diversion
- ~ Canals
- ▨ Transfer ON
- ▩ Transfer OFF
- Water Right

For:
 Jason Shaner
 3111 Taxlot 2501- .85 Acres OFF
 Total Proposed Water Right
 in 3111 Taxlot 2501- .15 Acres
 in 2N10E2SENE



11189

**ASSIGNMENT OF WATER RIGHT
POWER OF ATTORNEY**

WHEREAS, the undersigned Jason Shaner (Shaner(s) is the owner of the following described real property situated in Hood River County, Oregon, and more particularly described as:

Assessor's map and tax lot no. 2N 10 02 SE/NE # 2501, consisting of 1.0 irrigable acres.

Which property is within the boundaries of and subject to the charges and assessments of the Farmers Irrigation District (District), and

WHEREAS, there is appurtenant to the above-described real property the following described water right of record:

Certificate number: C74306 (07)
Priority Date: 05/07/1906
Source: Hood River
Purpose: Irrigation
Transferred Amount: .85

Which water right is in the name of the Farmers Irrigation District is delivered by the District, and,

WHEREAS, Shaner(s) desire to transfer .85 acres of the water rights from tax lot 2N-10-02 SE/NE #2501 and continue to receive and be billed .15 water right acres.

Shaner(s) hereby grants, assigns and conveys to the District all of right, title and interest in and to the above-described transferred water right of record and in and to the use of the water therefrom which is appurtenant to the above described property.

Shaner(s) hereby makes constitutes and appoints the Chairman of Farmers Irrigation District, as their agent and attorney in fact with power and authority to assign, transfer and convey the above described transferred water right on the records of the Oregon Water Resources Department, including, but not limited to, transferring the use, place of use and point of diversion, and to execute and deliver transfer applications and any other documentation necessary or desirable to accomplish the transfer of the water right.


IN WITNESS WHEREOF, the undersigned has executed this instrument the 11th day of

Oct, 2005.

Jason Shaner, Owner

STATE OF OREGON)
) ss.
County of Hood River)

Shaner(s) acknowledged this instrument before me on 10/11/05, 2005.



Richard E. Brock
Notary Public for Oregon
My commission expires: 8-8-08

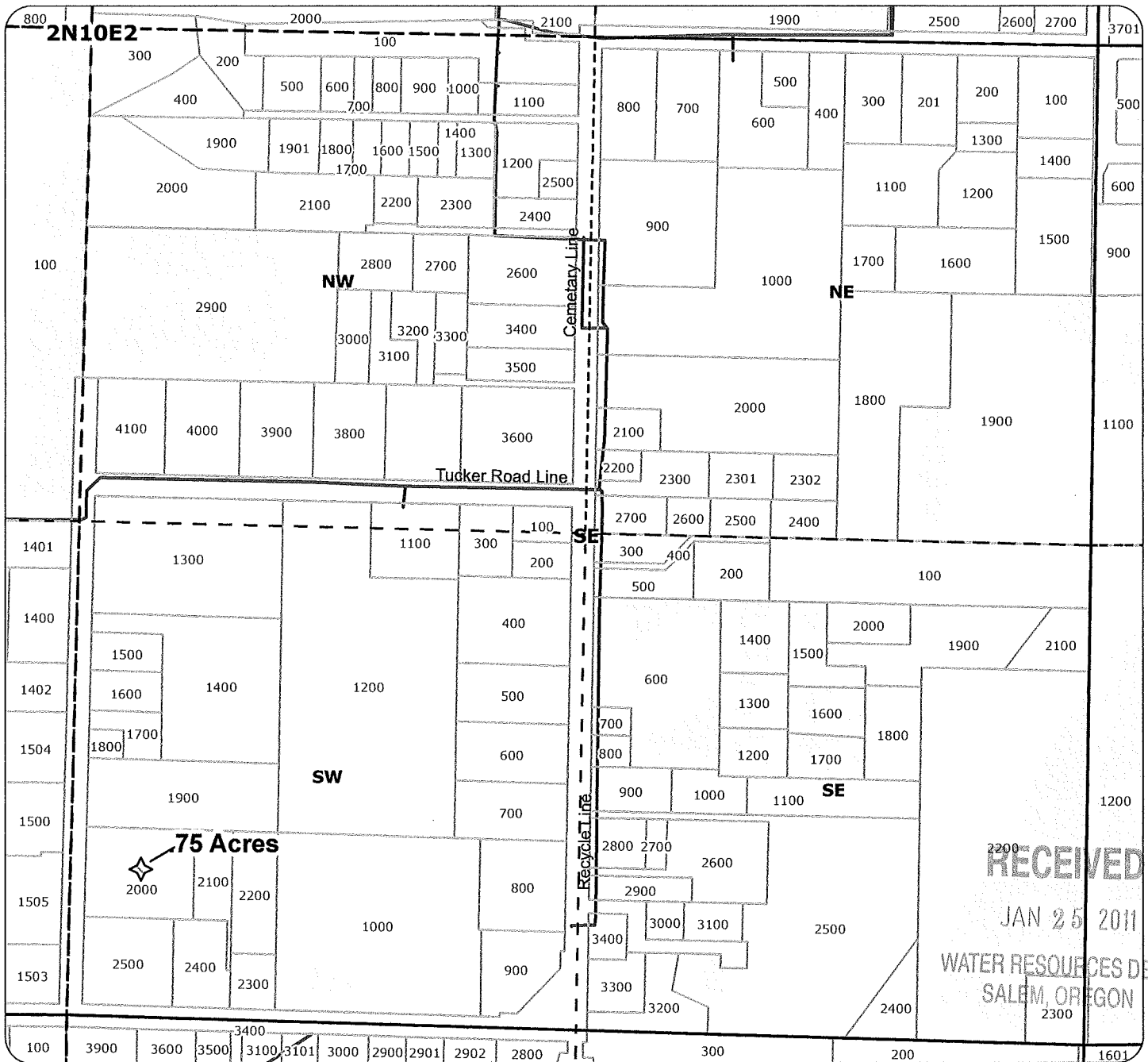
RECEIVED

JAN 25 2011

WATER RESOURCES DEPT
SALEM, OREGON

T 11789

2010 Farmers Irrigation District Transfer Map

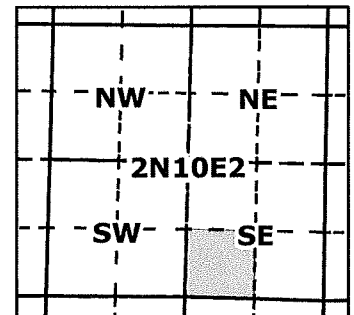


Application for Permanent District Transfer

Primary: Certificate 74306

- Point of Diversion
- ~ Canals
- ▨ Transfer ON
- ▩ Transfer OFF
- Water Right

For:
 Tallman Industrial Park, LLC
 Taxlot 2000- .75 Acres OFF
 Total Proposed Water Right
 in Taxlot 2000- .8 Acres
 in 2N10E2SWSE



T 11189

ASSIGNMENT OF WATER RIGHT
POWER OF ATTORNEY

WHEREAS, the undersigned Robert W. Tallman (Tallman) is the owner of the following described real property situated in Hood River County, Oregon, and more particularly described as:

Assessor's map and tax lot no. 2N-10-02-SW/SE-2000, consisting of 1.55 irrigable acres.

Which property is within the boundaries of and subject to the charges and assessments of the Farmers Irrigation District (District), and

WHEREAS, there is appurtenant to the above-described real property the following described water right of record:

Certificate number: C74306 & (07)
Priority Date: 05/07/1906
Source: Hood River
Purpose: Irrigation
Transferred Amount: 0.75

Which water right is in the name of the Farmers Irrigation District is delivered by the District, and,

WHEREAS, Tallman desires to transfer off 0.75 acres of the water rights from tax lot 2N-10-02-SW/SE-2000 and continue to receive and be billed for 0.80 water right acres.

Tallman hereby grants, assigns and conveys to the District all of right, title and interest in and to the above-described transferred water right of record and in and to the use of the water therefrom which is appurtenant to the above described property.

Tallman hereby makes constitutes and appoints the Chairman of Farmers Irrigation District as their agent and attorney in fact with power and authority to assign, transfer and convey the above described transferred water right on the records of the Oregon Water Resources Department, including, but not limited to, transferring the use, place of use and point of diversion, and to execute and deliver transfer applications and any other documentation necessary or desirable to accomplish the transfer of the water right.

IN WITNESS WHEREOF, the undersigned has executed this instrument the 28th day of April, 2005.

Robert W. Tallman
Robert W. Tallman


RECEIVED

JAN 25 2011

WATER RESOURCES DEPT
SALEM, OREGON

STATE OF OREGON)
) ss.
County of Hood River)

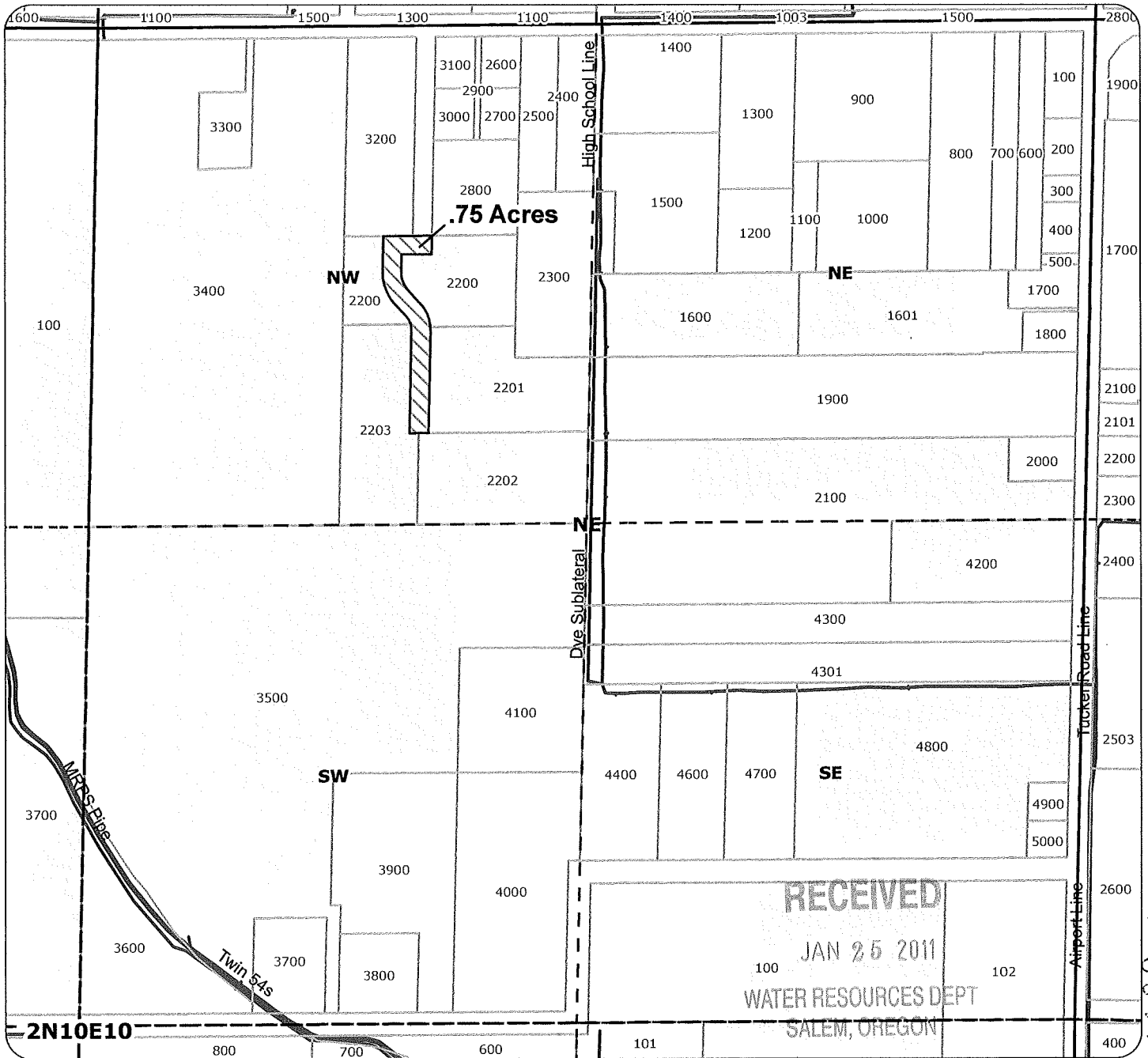
Robert W. Tallman acknowledged this instrument before me on April 28th, 2005.



Richard E. Brock
Notary Public for Oregon
My commission expires: 8/8/2008

6811111

2010 Farmers Irrigation District Transfer Map

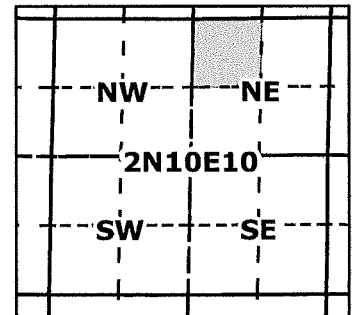


Application for Permanent District Transfer

Primary: Certificate 74306

- Point of Diversion
- ~ Canals
- Transfer ON
- Transfer OFF
- Water Right

For:
 George Jr. & Jeanine Moser
 3111 Taxlot 2200- .75 Acres OFF
 Total Proposed Water Right
 in 3111 Taxlot 2200- 3.75 Acres
 in 2N10E10NWNE



1 inch = 400 feet



Geo-Spatial Solutions, Inc.

www.geospatialsolutions.com

Date Created: December 2010

T 1189

**ASSIGNMENT OF WATER RIGHT
POWER OF ATTORNEY**

WHEREAS, the undersigned **George A. Jr. & Jeanine Moser (Moser(s))** are the owners of the following described real property situated in Hood River County, Oregon, and more particularly described as: Assessor's map and tax lot no. 2N-10E-10-NW/NE-2200, consisting of 4.5 irrigable acres.

Which property is within the boundaries of and subject to the charges and assessments of the Farmers Irrigation District (District), and

WHEREAS, there is appurtenant to the above-described real property the following described water right of record:

Certificate number: C74306 & (07)
Priority Date: 05/07/1906
Source: Hood River
Purpose: Irrigation
Transferred Amount: .75 Water Right Acre

MOT 1785

Which water right is in the name of the Farmers Irrigation District is delivered by the District, and,

WHEREAS, **Moser(s)** desires to transfer off .75 acres of the water rights from tax lot 2N-10E-10-NW/NE-2200 and continue to receive and be billed for 3.75 water right acres.

Moser(s) hereby grants, assigns and conveys to the District all of right, title and interest in and to the above-described transferred water right of record and in and to the use of the water therefrom which is appurtenant to the above described property.

Moser(s) hereby makes constitutes and appoints the Chairman of Farmers Irrigation District as their agent and attorney in fact with power and authority to assign, transfer and convey the above described transferred water right on the records of the Oregon Water Resources Department, including, but not limited to, transferring the use, place of use and point of diversion, and to execute and deliver transfer applications and any other documentation necessary or desirable to accomplish the transfer of the water right.

IN WITNESS WHEREOF, the undersigned has executed this instrument the 2nd day of NOV, 2007.

GA Moser
 George A. Jr. Moser, Owner

Jeanine Moser
 Jeanine Moser, Owner

11189


RECEIVED

JAN 25 2011

WATER RESOURCES DEPT
 SALEM, OREGON

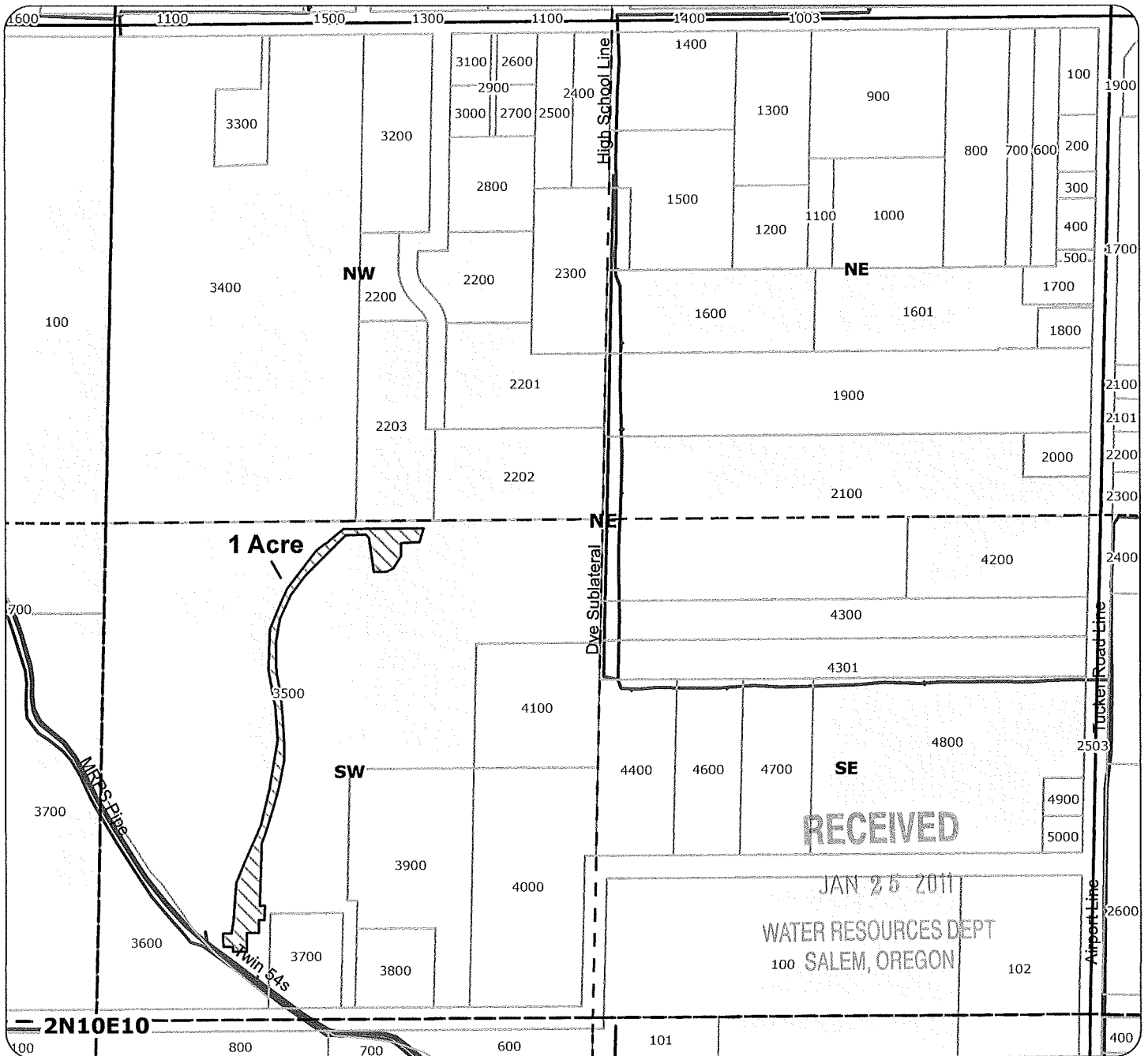
STATE OF OREGON)
) ss.
 County of Hood River)

~~George A. Jr. & Jeanine Moser~~ acknowledged this instrument before me on 11-2-, 2007
George & Jeanine Moser



Notary Public for Oregon Richard E. Brock
 My commission expires: 8/8/08

2010 Farmers Irrigation District Transfer Map

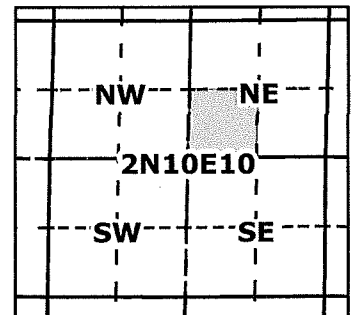


RECEIVED
 JAN 25 2011
 WATER RESOURCES DEPT
 100 SALEM, OREGON
 102

Application for Permanent District Transfer Primary: Certificate 74306

- Point of Diversion
- ~ Canals
- ▨ Transfer ON
- ▩ Transfer OFF
- Water Right

For:
 Steven & Judy Richter
 Taxlot 3500- 1 Acres OFF
 Total Proposed Water Right
 in Taxlot 3500- 21.3 Acres
 in 2N10E10SWNE



1 inch = 400 feet



Geo-Spatial Solutions, Inc.
www.geospatialsolutions.com

Date Created: December 2010

111189

**ASSIGNMENT OF WATER RIGHT
POWER OF ATTORNEY**

WHEREAS, the undersigned **Steve & Judy Richter (Richter(s))** are the owners of the following described real property situated in Hood River County, Oregon, and more particularly described as:

Assessor's map and tax lot no. 2N-10-10-SW/NE #3500, consisting of 22.30 irrigable acres Which property is within the boundaries of and subject to the charges and assessments of the Farmers Irrigation District (District), and

WHEREAS, there is appurtenant to the above-described real property the following described water right of record:

Certificate number: C74306 & (07)
Priority Date: 05/07/1906
Source: Hood River
Purpose: Irrigation
Transferred Amount: 1.0


Which water right is in the name of the Farmers Irrigation District is delivered by the District, and,

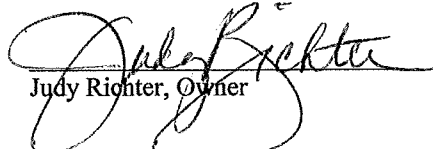
WHEREAS, Richter(s) desire to transfer 1.0 and continue to receive and be billed 21.30 water right acres for tax lot 2N-10-10-SW/NE #3500

Richter(s) hereby makes grants, assigns and conveys to the District all of right, title and interest in and to the above-described transferred water right of record and in and to the use of the water therefrom which is appurtenant to the above described property.

Richter(s) hereby makes constitutes and appoints the Chairman of Farmers Irrigation District, as their agent and attorney in fact with power and authority to assign, transfer and convey the above described transferred water right on the records of the Oregon Water Resources Department, including, but not limited to, transferring the use, place of use and point of diversion, and to execute and deliver transfer applications and any other documentation necessary or desirable to accomplish the transfer of the water right.

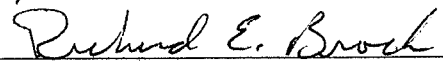
IN WITNESS WHEREOF, the undersigned has executed this instrument the 25th day of


July, 2006

Steve Richter, Owner


Judy Richter, Owner

STATE OF OREGON)
County of Hood River) ss.

Richter acknowledged this instrument before me on 7-25, 2006.


Notary Public for Oregon
My commission expires: 8-8-08



RECEIVED

JAN 25 2011

WATER RESOURCES DEPT
SALEM, OREGON

6811111

Planted 50
Aspen Creek

Farmers Irrigation District

1985 Country Club Road
Hood River, OR 97031

*Water Right Adjustment Form
Boundary Adjustment
(No State Transfer Required)*

Date: 11/16/05

Primary Applicant:

Cust. Number: SU2740
Legal owner: Summerfield, William & Jane
Address: 3890 Hayes Drive
City, State, Zip: Hood River OR 97031
Phone: 356-4264
Contact Person: Same

Legal Description: 2N-10-10-SW/NE-4100
Existing Water Right Acreage: 5.0 Adjusted Water Right Acreage: 2.50
Existing Land Acreage: 4.0 Adjusted Land Acreage: 2.40

Secondary Applicant:

Cust. Number: SI2700
Legal owner: Richter, Steve & Judy
Address: 700 Country Club Road
City, State, Zip: Hood River OR 97031
Phone: _____
Contact Person: Same

Legal Description: 2N-10-10-SW/NE-3500
Existing Water Right Acreage: 19.80 Adjusted Water Right Acreage: 22.30
Existing Land Acreage: 20.34 Adjusted Land Acreage: 22.84 ±

Reason for boundary adjustment:

I agree with the above information. No change in place of water right use has occurred. This alteration merely reflects the boundary adjustments made to the parcels listed above.

X _____
Primary Applicant's Signature

X _____
Secondary Applicant's Signature
Rob Brook
Accepting Staff Signature

RECEIVED

JAN 25 2011

WATER RESOURCES DEPT
SALEM, OREGON

11189

ASSIGNMENT OF WATER RIGHT
POWER OF ATTORNEY

WHEREAS, the undersigned **Terry R. Brandt (Brandt(s))** is the owner of the following described real property situated in Hood River County, Oregon, and more particularly described as:

Assessor's map and tax lot no. 2N-10E-11-NW/NW-1600, consisting of 9.75 irrigable acres.

Which property is within the boundaries of and subject to the charges and assessments of the Farmers Irrigation District (District), and

WHEREAS, there is appurtenant to the above-described real property the following described water right of record:

Certificate number: C74306 & (07)
Priority Date: 05/07/1906
Source: Hood River
Purpose: Irrigation
Transferred Amount: 1.10 Water Right Acre


Which water right is in the name of the Farmers Irrigation District is delivered by the District, and,

WHEREAS, **Brandt(s)** desires to transfer off 1.10 acres of the water rights from tax lot 2N-10E-11-NW/NW-1600 and continue to receive and be billed for 8.65 water right acres.

Brandt(s) hereby grants, assigns and conveys to the District all of right, title and interest in and to the above-described transferred water right of record and in and to the use of the water therefrom which is appurtenant to the above described property.

Brandt(s) hereby makes constitutes and appoints the Chairman of Farmers Irrigation District as their agent and attorney in fact with power and authority to assign, transfer and convey the above described transferred water right on the records of the Oregon Water Resources Department, including, but not limited to, transferring the use, place of use and point of diversion, and to execute and deliver transfer applications and any other documentation necessary or desirable to accomplish the transfer of the water right.

IN WITNESS WHEREOF, the undersigned has executed this instrument the 2 day of July, 2008.



Terry R. Brandt, Owner

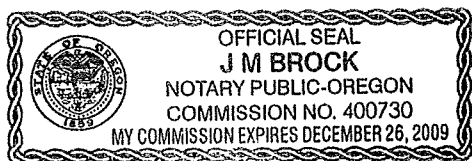
STATE OF OREGON)
) ss.
County of Hood River)

Terry R. Brandt acknowledged this instrument before me on July 2nd, 2008

RECEIVED

JAN 25 2011

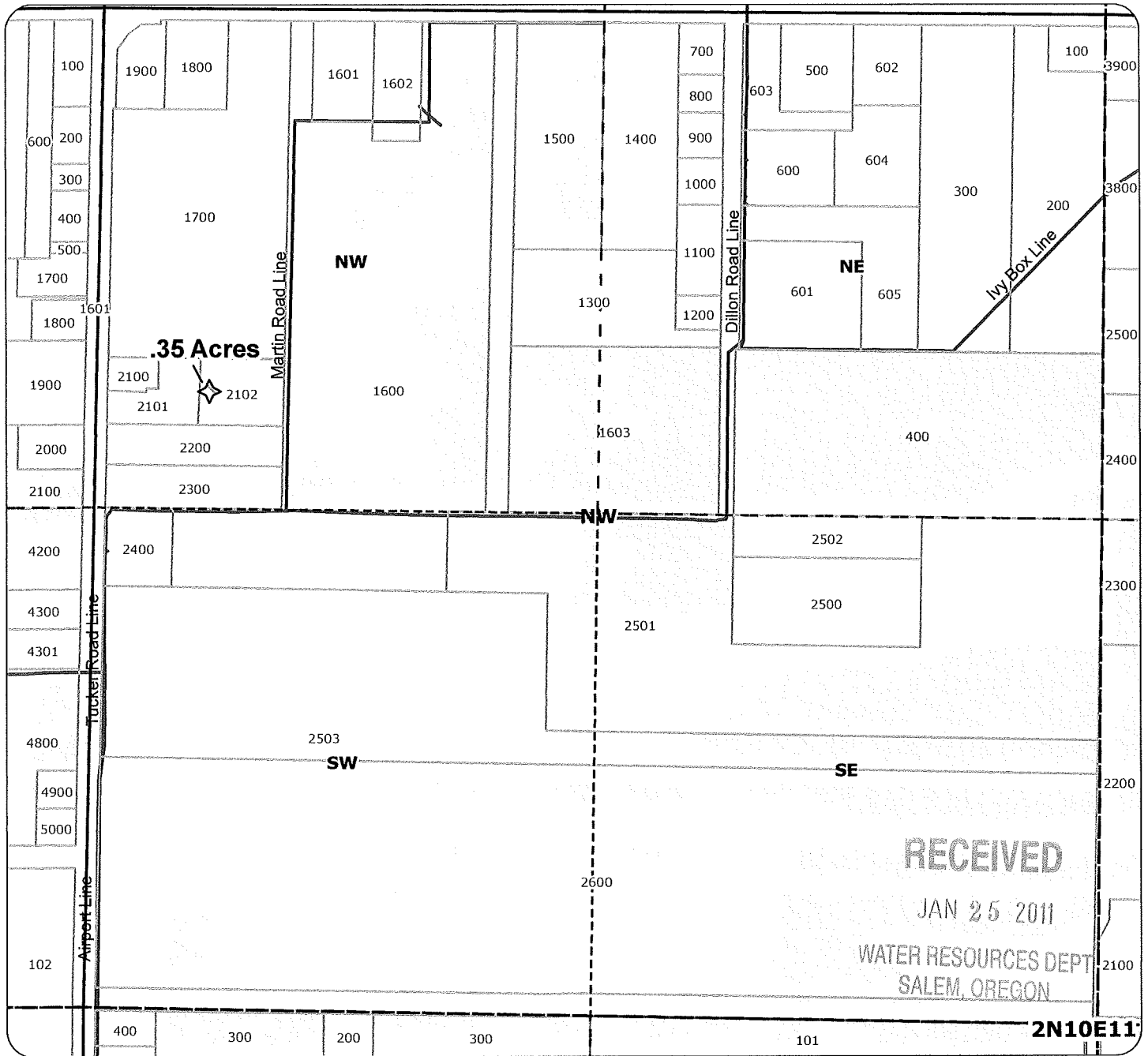
WATER RESOURCES DEPT
SALEM, OREGON



Notary Public for Oregon
My commission expires: 12-26-08

BR1118
681711
1



2010 Farmers Irrigation District Transfer Map



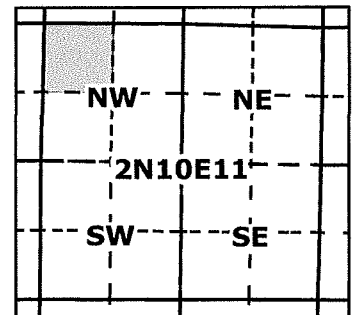
I 11189

Application for Permanent District Transfer

Primary: Certificate 74306

- Point of Diversion
- ~ Canals
-  Transfer ON
-  Transfer OFF
- Water Right

For:
 JWCO Land + Livestock, LLC (Osborn)
 3111 Taxlot 2100- .35 Acres OFF
 Total Proposed Water Right
 in 3111 Taxlot 2100- 1.25 Acres
 in 2N10E11NWNW



1 inch = 400 feet



Geo-Spatial Solutions, Inc.

www.geospatialolutions.com

Date Created: December 2010

**ASSIGNMENT OF WATER RIGHT
POWER OF ATTORNEY**

WHEREAS, the undersigned **Jeff Osborn (JWCO Land & Livestock LLC.)** is the owner of the following described real property situated in Hood River County, Oregon, and more particularly described as:

3111 - 2100

Assessor's map and tax lot no. 2N-10E-11-NW/NW-2101, consisting of 1.30 irrigable acres.

Which property is within the boundaries of and subject to the charges and assessments of the Farmers Irrigation District (District), and

WHEREAS, there is appurtenant to the above-described real property the following described water right of record:

Certificate number: C74306 & (07)
Priority Date: 05/07/1906
Source: Hood River
Purpose: Irrigation
Transferred Amount: .25 Water Right Acre


Which water right is in the name of the Farmers Irrigation District is delivered by the District, and,

WHEREAS, **Osborn(s)** desires to transfer off .25 acres of the water rights from tax lot 2N-10E-11-NW/NW-2101 and continue to receive and be billed for 1.05 water right acres.

Osborn(s) hereby grants, assigns and conveys to the District all of right, title and interest in and to the above-described transferred water right of record and in and to the use of the water therefrom which is appurtenant to the above described property.

Osborn(s) hereby makes constitutes and appoints the Chairman of Farmers Irrigation District as their agent and attorney in fact with power and authority to assign, transfer and convey the above described transferred water right on the records of the Oregon Water Resources Department, including, but not limited to, transferring the use, place of use and point of diversion, and to execute and deliver transfer applications and any other documentation necessary or desirable to accomplish the transfer of the water right.

IN WITNESS WHEREOF, the undersigned has executed this instrument the 20 day of July, 2007.


Jeff Osborn, Owner, JWCO Land & Livestock LLC.

681111

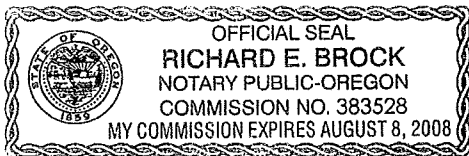
RECEIVED


JAN 25 2011

WATER RESOURCES DEPT
SALEM, OREGON

STATE OF OREGON)
) ss.
County of Hood River)

Jeff Osborn acknowledged this instrument before me on 7/20/, 2007




Notary Public for Oregon
My commission expires: 8-8-08

ASSIGNMENT OF WATER RIGHT
POWER OF ATTORNEY

WHEREAS, the undersigned **Jeff Osborn (JWCO Land & Livestock LLC.)** is the owner of the following described real property situated in Hood River County, Oregon, and more particularly described as:

Assessor's map and tax lot no. 2N-10E-11-NW/NW-2100, consisting of .30 irrigable acres.

Which property is within the boundaries of and subject to the charges and assessments of the Farmers Irrigation District (District), and

WHEREAS, there is appurtenant to the above-described real property the following described water right of record:

Certificate number: C74306 & (07)
Priority Date: 05/07/1906
Source: Hood River
Purpose: Irrigation
Transferred Amount: .10 Water Right Acre


Which water right is in the name of the Farmers Irrigation District is delivered by the District, and,

WHEREAS, **Osborn(s)** desires to transfer off .10 acres of the water rights from tax lot 2N-10E-11-NW/NW-2100 and continue to receive and be billed for .20 water right acres.

Osborn(s) hereby grants, assigns and conveys to the District all of right, title and interest in and to the above-described transferred water right of record and in and to the use of the water therefrom which is appurtenant to the above described property.

Osborn(s) hereby makes constitutes and appoints the Chairman of Farmers Irrigation District as their agent and attorney in fact with power and authority to assign, transfer and convey the above described transferred water right on the records of the Oregon Water Resources Department, including, but not limited to, transferring the use, place of use and point of diversion, and to execute and deliver transfer applications and any other documentation necessary or desirable to accomplish the transfer of the water right.

IN WITNESS WHEREOF, the undersigned has executed this instrument the 20th day of July, 2007.


Jeff Osborn, Owner JWCO Land & Livestock LLC.

681189

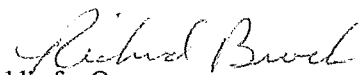
RECEIVED

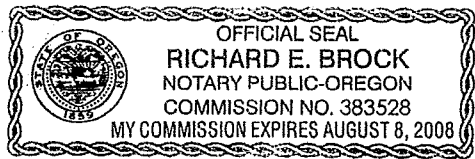
JAN 25 2011

WATER RESOURCES DEPT
SALEM, OREGON

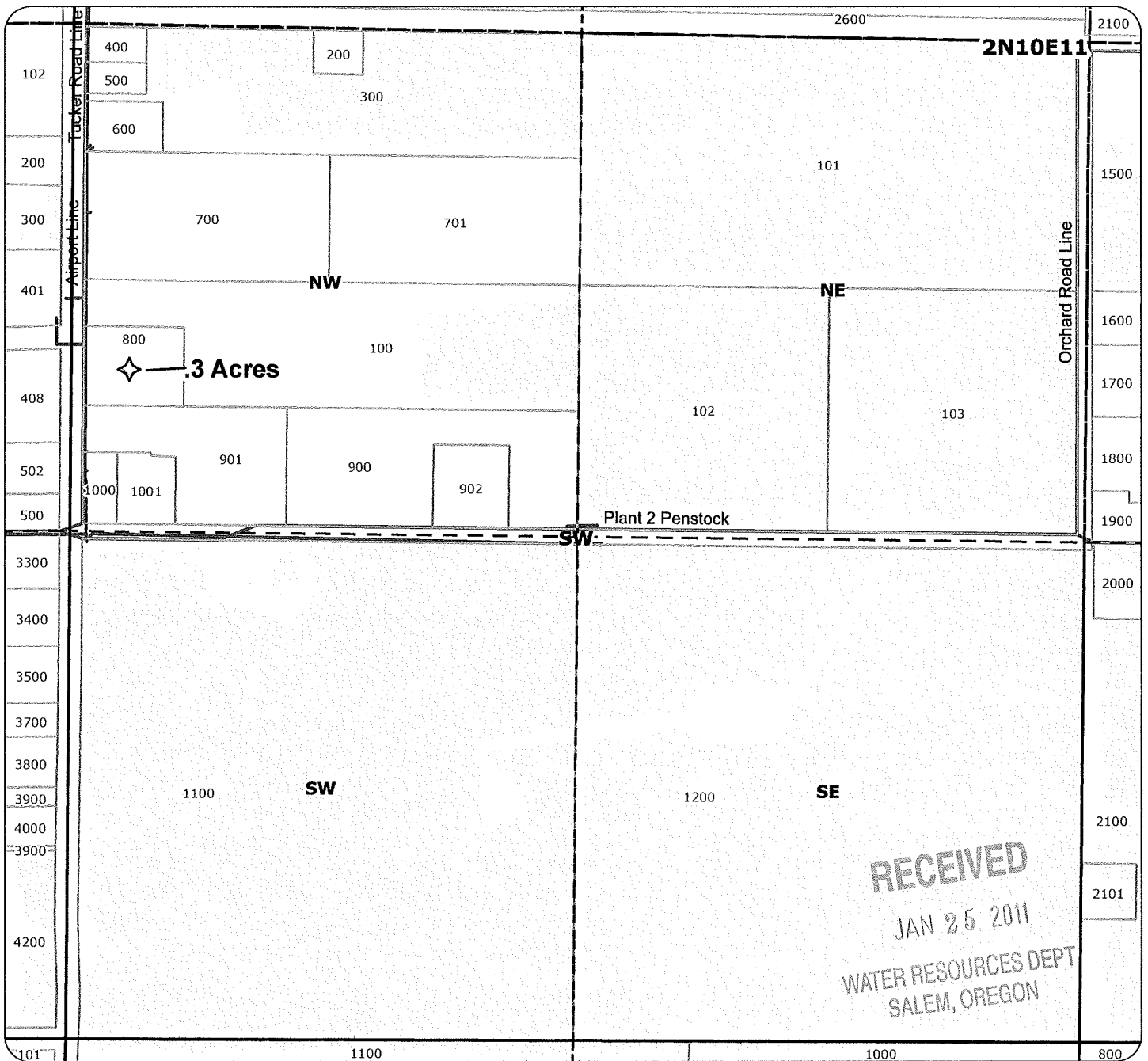
STATE OF OREGON)
) ss.
County of Hood River)

Jeff Osborn acknowledged this instrument before me on 7/20, 2007


Notary Public for Oregon
My commission expires: 8-8-08



2010 Farmers Irrigation District Transfer Map



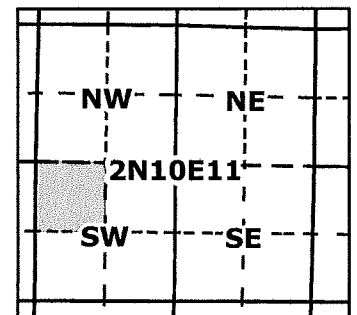
RECEIVED
 JAN 25 2011
 WATER RESOURCES DEPT
 SALEM, OREGON

T 11189

Application for Permanent District Transfer Primary: Certificate 74306

- Point of Diversion
- ~ Canals
- ▨ Transfer ON
- ▩ Transfer OFF
- Water Right

For:
 Bill Ernst
 Taxlot 800- .3 Acres OFF
 Total Proposed Water Right
 in Taxlot 800- 0 Acres
 in 2N10E11NWSW



**ASSIGNMENT OF WATER RIGHT
POWER OF ATTORNEY**

WHEREAS, the undersigned **William F. Ernst (Ernst)** is the Owner of the following described real property situated in Hood River County, Oregon, and more particularly described as:

Assessor's map and tax lot no. **2N-10-11-NW/SW #0800**, consisting of **.30** irrigable acres. Which property is within the boundaries of and subject to the charges and assessments of the Farmers Irrigation District (District), and

WHEREAS, there is appurtenant to the above-described real property the following described water right of record:

	<u>Primary</u>	<u>Supplemental or Permit</u>
Certificate number:	74306	S-44002
Priority Date:	05/07/1906	07/28/1977
Source:	Hood River	Hood River
Purpose:	<u>Irrigation</u>	<u>Fertilization</u>
Transferred Amount:	<u>.30</u> Water Right Acres	<u>.30</u> Water Right Acres


Which water right is in the name of the Farmers Irrigation District is delivered by the District, and,

WHEREAS, Ernst desires to transfer **.30** acres of the water rights from tax lot **2N-10-11-NW/SW #0800** and no longer receive and be billed for water rights on the above mentioned parcel.


Ernst, hereby grants, assigns and conveys to the District all of right title and interest in and to the above-described transferred water right of record and in and to the use of the water therefrom which is appurtenant to the above described property.

Ernst, hereby makes constitutes and appoints the Chairman of Farmers Irrigation District, as their agent and attorney in fact with power and authority to assign, transfer and convey the above described transferred water right on the records of the Oregon Water Resources Department, including, but not limited to, transferring the use, place of use and point of diversion, and to execute and deliver transfer applications and any other documentation necessary or desirable to accomplish the transfer of the water right.


IN WITNESS WHEREOF, the undersigned has executed this instrument the 10 day of MARCH, 2010.


William F. Ernst, Owner

STATE OF OR)
County of HR) ss.

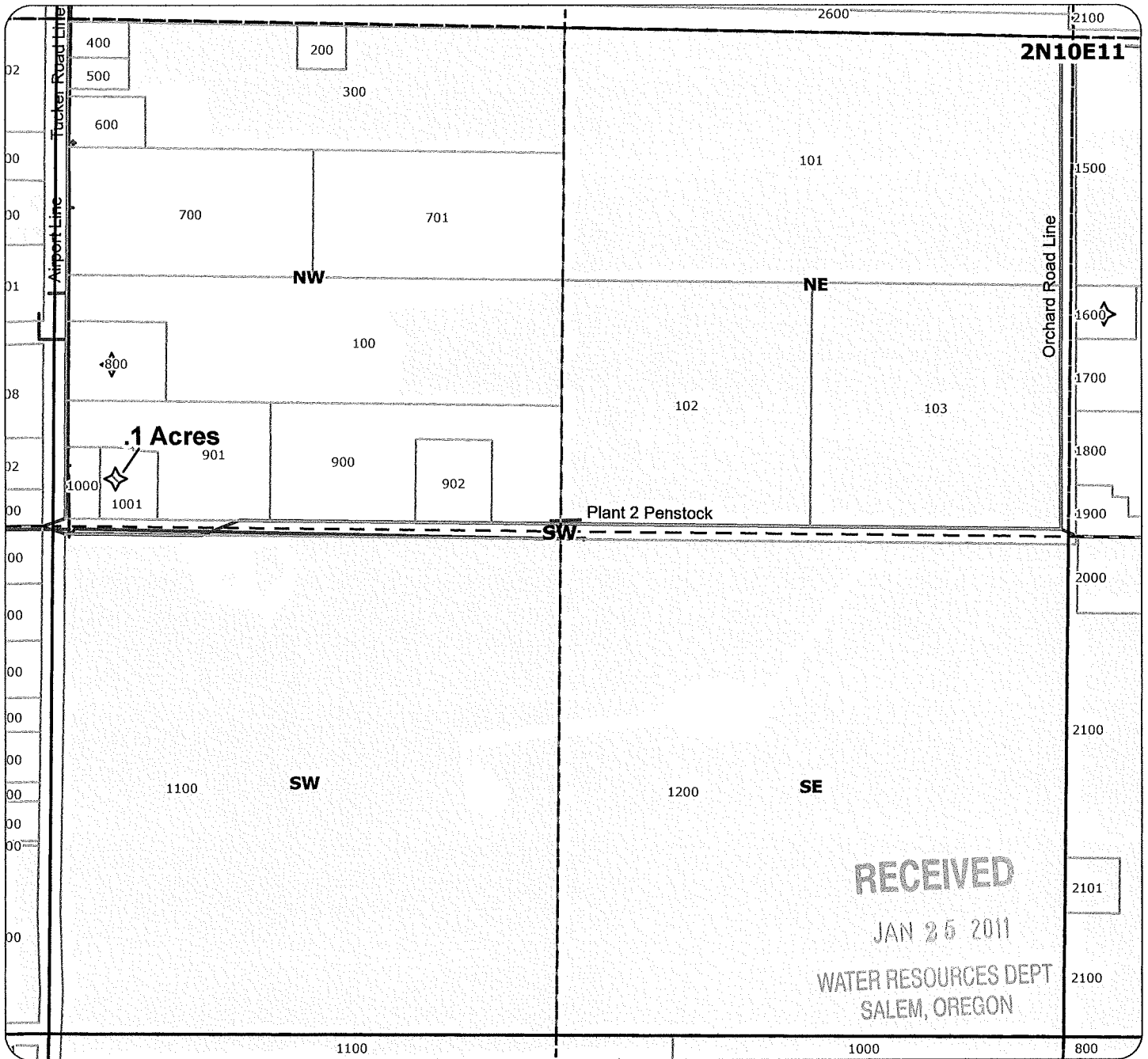


_____, Acknowledged this instrument before me on 3-10, 2010.


Notary Public for Oregon
My commission expires: 12-26-13

RECEIVED
JAN 25 2011
WATER RESOURCES DEPT
SALEM, OREGON
68111

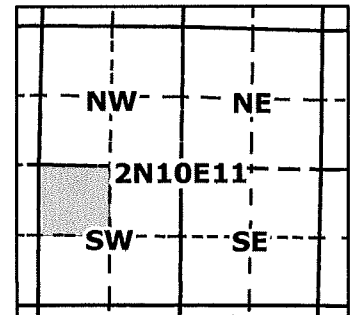
2010 Farmers Irrigation District Transfer Map



Application for Permanent District Transfer Primary: Certificate 74306

- Point of Diversion
- ~ Canals
- Transfer ON
- Transfer OFF
- Water Right

For:
Patrick & Teresa Barr
Taxlot 1001- .1 Acres OFF
Total Proposed Water Right
in Taxlot 1001- .5 Acres
in 2N10E11NWSW



1 inch = 400 feet



Geo-Spatial Solutions, Inc.

www.geospatialolutions.com

Date Created: December 2010

**ASSIGNMENT OF WATER RIGHT
POWER OF ATTORNEY**

WHEREAS, the undersigned represents **Patrik M. & Teresa L Barr (Barr (s))** who are the owners of the following described real property situated in Hood River County, Oregon, and more particularly described as:

Assessor's map and tax lot no. **2N-10E-11-NW/SW #1001**, consisting of .60 irrigable acres.

Which property is within the boundaries of and subject to the charges and assessments of the Farmers Irrigation District (District), and

WHEREAS, there is appurtenant to the above-described real property the following described water right of record:

<u>Primary</u>		<u>Permit</u>	
Certificate number:	74306	Permit Number:	S-44002
Priority Date:	05/07/1906	Priority Date:	08/28/77
Source:	Hood River	Hood River:	
Purpose:	<u>Irrigation</u>	<u>Fertilization:</u>	
Transferred Amount:	<u>.10</u> Water Right Acres	Transferred Amount:	<u>.10</u> acre


Which water right is in the name of the Farmers Irrigation District is delivered by the District, and,


WHEREAS, **(Barr(s))** desire to transfer .10 acres of the water rights from tax lot **2N-10E-11-NW/SW #1001** and continue to receive and be billed for .50 water right acres.

(Barr(s)), hereby grants, assigns and conveys to the District all of right, title and interest in and to the above-described transferred water right of record and in and to the use of the water therefrom which is appurtenant to the above described property.

(Barr(s)) hereby makes constitutes and appoints the Chairman of Farmers Irrigation District, as their agent and attorney in fact with power and authority to assign, transfer and convey the above described transferred water right on the records of the Oregon Water Resources Department, including, but not limited to, transferring the use, place of use and point of diversion, and to execute and deliver transfer applications and any other documentation necessary or desirable to accomplish the transfer of the water right.

IN WITNESS WHEREOF, the undersigned has executed this instrument the 23 day of April, 2009.


Patrik M. Barr, Owner


Teresa L. Barr, Owner


RECEIVED


JAN 25 2011

WATER RESOURCES DEPT
SALEM, OREGON

STATE OF OREGON)
County of Hood River) ss.

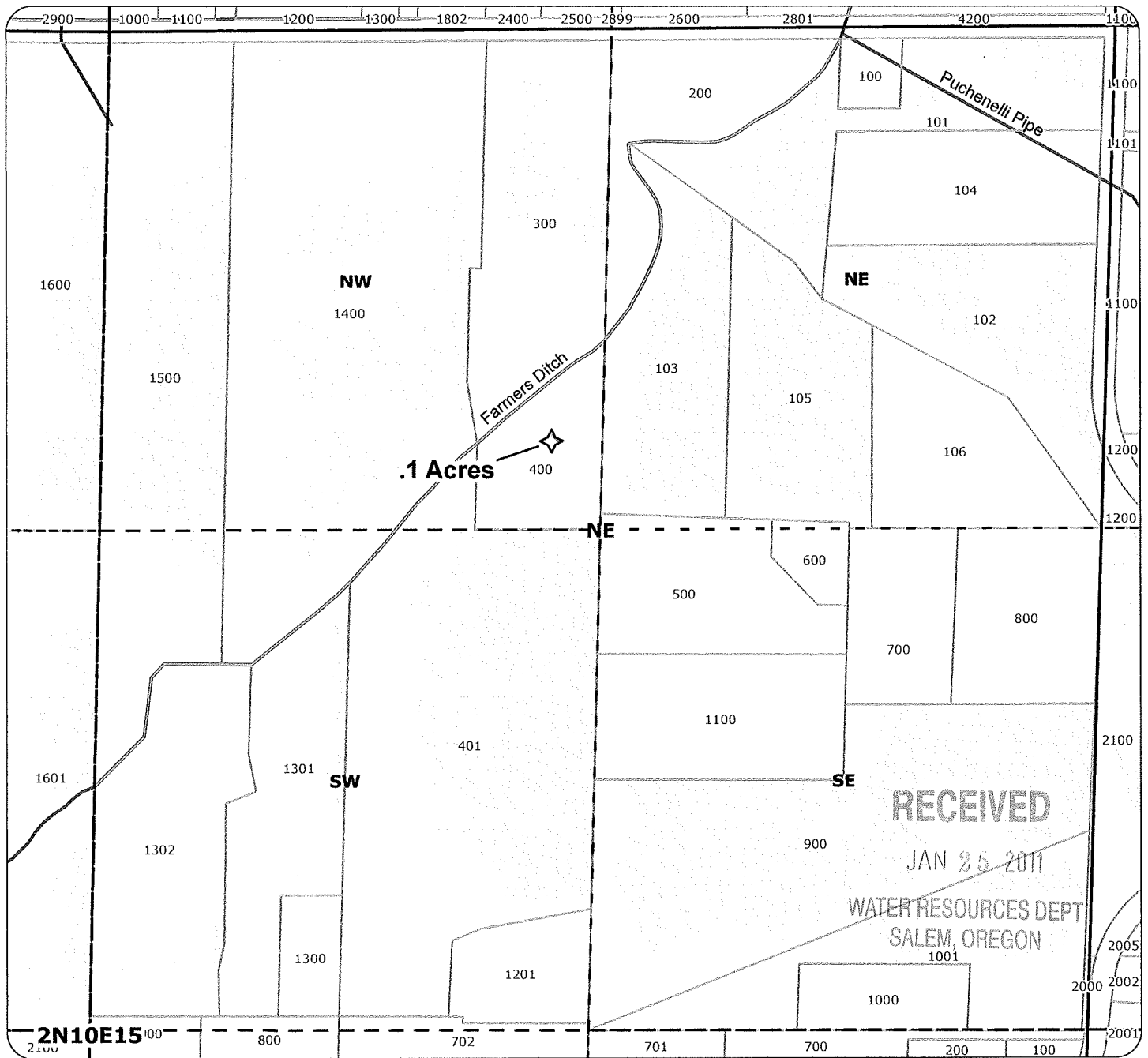
Patrik & Teresa Barr acknowledged this instrument before me on April 23, 2009.






Notary Public for Oregon
My commission expires: 12-23-09

COPY 1

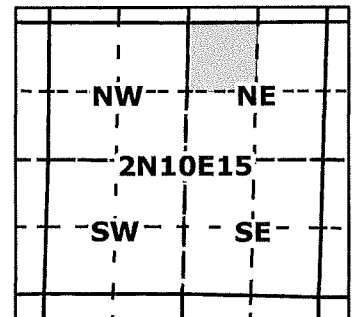
2010 Farmers Irrigation District Transfer Map



Application for Permanent District Transfer Primary: Certificate 74306

- Point of Diversion
- ~ Canals
-  Transfer ON
-  Transfer OFF
- Water Right

For:
Jon Palanuk (Hagee)
Taxlot 400- .1 Acres OFF
Total Proposed Water Right
in Taxlot 400- 2 Acres
in 2N10E15NWNE



1 inch = 400 feet



Geo-Spatial Solutions, Inc.

www.geospatialolutions.com

Date Created: December 2010

T 11189

ASSIGNMENT OF WATER RIGHT
POWER OF ATTORNEY

WHEREAS, the undersigned **Scott Hagee (Pheasant Valley Orchards Inc. (Hagee(s))** are the owners of the following described real property situated in Hood River County, Oregon, and more particularly described as:

Assessor's map and tax lot no. 2N-10-15-NW/NE # 0400, consisting of 2.10 irrigable acres Which property is within the boundaries of and subject to the charges and assessments of the Farmers Irrigation District (District), and

WHEREAS, there is appurtenant to the above-described real property the following described water right of record:

Certificate number: C74306 & (07)
Priority Date: 05/07/1906
Source: Hood River
Purpose: Irrigation
Transferred Amount: .10

Which water right is in the name of the Farmers Irrigation District is delivered by the District, and,


WHEREAS, Hagee(s) desire to transfer .10 and continue to receive and be billed 2.0 water right acres for tax lot 2N-10-15-NW/NE #0400.

Hagee(s) hereby makes grants, assigns and conveys to the District all of right, title and interest in and to the above-described transferred water right of record and in and to the use of the water therefrom which is appurtenant to the above described property.

Hagee(s) hereby makes constitutes and appoints the Chairman of Farmers Irrigation District, as their agent and attorney in fact with power and authority to assign, transfer and convey the above described transferred water right on the records of the Oregon Water Resources Department, including, but not limited to, transferring the use, place of use and point of diversion, and to execute and deliver transfer applications and any other documentation necessary or desirable to accomplish the transfer of the water right.


IN WITNESS WHEREOF, the undersigned has executed this instrument the 8th day of


2007


Scott Hagee, Representing Pheasant Valley Orchards Inc. (owner)

STATE OF OREGON)
County of Hood River) ss.

Hagee acknowledged this instrument before me on October 8, 2007.




Notary Public for Oregon
My commission expires: 12-26-09

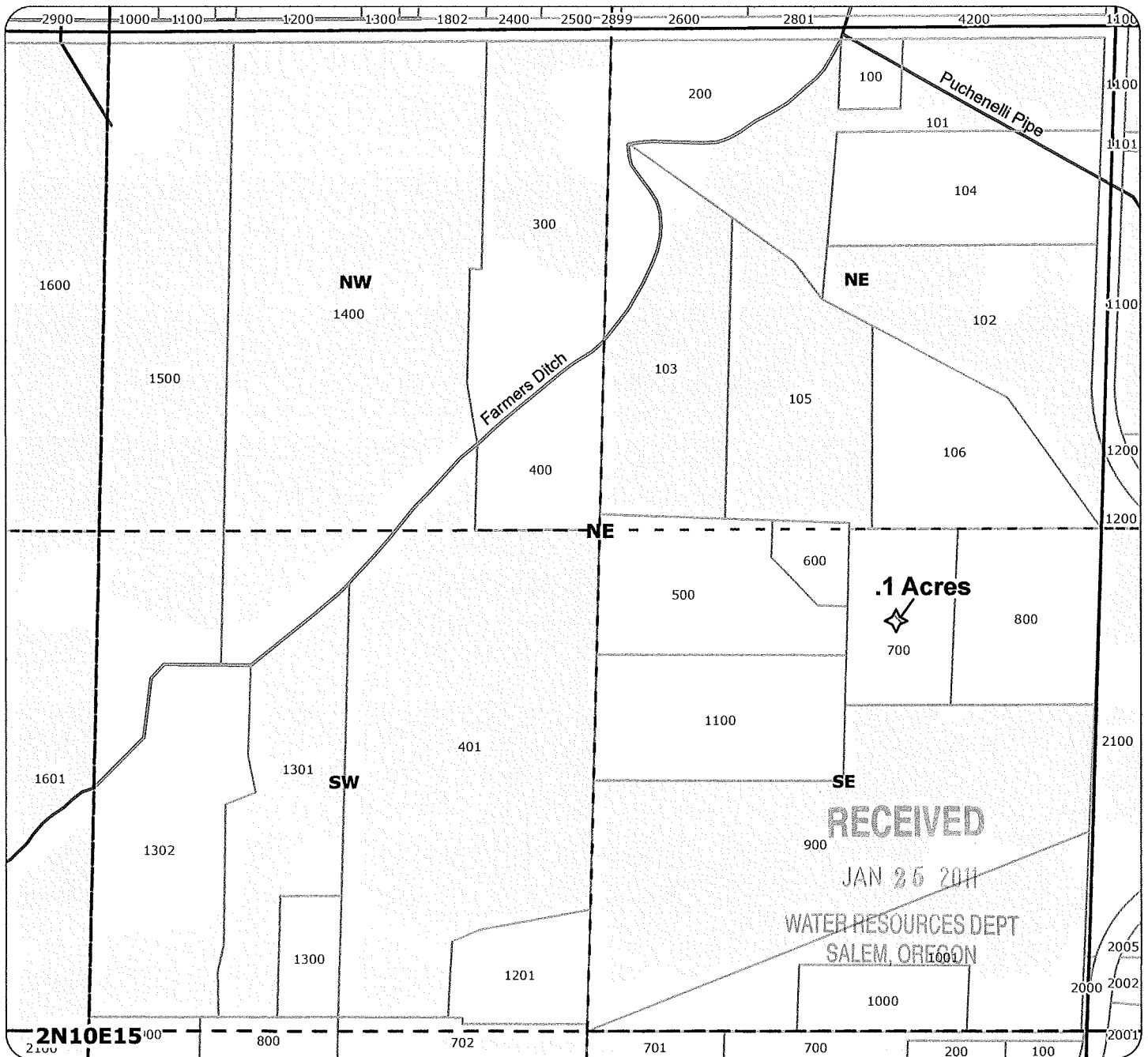
681111

RECEIVED



JAN 25 2011

WATER RESOURCES DEPT
SALEM, OREGON

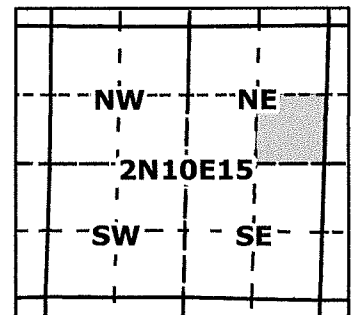
2010 Farmers Irrigation District Transfer Map



Application for Permanent District Transfer Primary: Certificate 74306

- Point of Diversion
- ~ Canals
-  Transfer ON
-  Transfer OFF
- Water Right

For:
 Ronald Fisher (Hagee)
 Taxlot 700- .1 Acres OFF
 Total Proposed Water Right
 in Taxlot 700- 2.9 Acres
 in 2N10E15SENE



1 inch = 400 feet



Geo-Spatial Solutions, Inc.
www.geospatialolutions.com

Date Created: December 2010

6011189

ASSIGNMENT OF WATER RIGHT
POWER OF ATTORNEY

WHEREAS, the undersigned **Scott Hagee (Pheasant Valley Orchards Inc. (Hagee(s))** are the owners of the following described real property situated in Hood River County, Oregon, and more particularly described as:

Assessor's map and tax lot no. 2N-10-15-SE/NE # 0700, consisting of 3.0 irrigable acres Which property is within the boundaries of and subject to the charges and assessments of the Farmers Irrigation District (District), and

WHEREAS, there is appurtenant to the above-described real property the following described water right of record:

Certificate number: C74306 & (07)
Priority Date: 05/07/1906
Source: Hood River
Purpose: Irrigation
Transferred Amount: .05


Which water right is in the name of the Farmers Irrigation District is delivered by the District, and,

WHEREAS, Hagee(s) desire to transfer .05 and continue to receive and be billed 2.95 water right acres for tax lot 2N-10-15-SE/NE #0700

Hagee(s) hereby makes grants, assigns and conveys to the District all of right, title and interest in and to the above-described transferred water right of record and in and to the use of the water therefrom which is appurtenant to the above described property.


Hagee(s) hereby makes constitutes and appoints the Chairman of Farmers Irrigation District, as their agent and attorney in fact with power and authority to assign, transfer and convey the above described transferred water right on the records of the Oregon Water Resources Department, including, but not limited to, transferring the use, place of use and point of diversion, and to execute and deliver transfer applications and any other documentation necessary or desirable to accomplish the transfer of the water right.

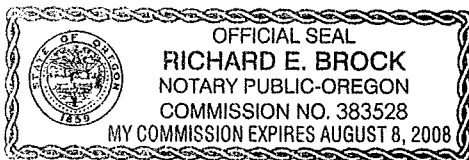
IN WITNESS WHEREOF, the undersigned has executed this instrument the 3 day of March, 2006


Scott Hagee, Representing Pheasant Valley Orchards Inc. (owner)

STATE OF OREGON)
County of Hood River) ss.

Hagee acknowledged this instrument before me on 3/13, 2006.


Notary Public for Oregon
My commission expires: 8-8-08 **RECEIVED**
JAN 25 2011



WATER RESOURCES DEPT
SALEM, OREGON

T 11189

**ASSIGNMENT OF WATER RIGHT
POWER OF ATTORNEY**

WHEREAS, the undersigned **Scott Hagee (Pheasant Valley Orchards Inc. (Hagee(s))** are the owners of the following described real property situated in Hood River County, Oregon, and more particularly described as:

Assessor's map and tax lot no. 2N-10-15-SE/NE # 0700, consisting of 2.95 irrigable acres Which property is within the boundaries of and subject to the charges and assessments of the Farmers Irrigation District (District), and

WHEREAS, there is appurtenant to the above-described real property the following described water right of record:


Certificate number: C74306 & (07)
Priority Date: 05/07/1906
Source: Hood River
Purpose: Irrigation
Transferred Amount: .05

Which water right is in the name of the Farmers Irrigation District is delivered by the District, and,

WHEREAS, Hagee(s) desire to transfer .05 and continue to receive and be billed 2.90 water right acres for tax lot 2N-10-15-SE/NE #0700.

Hagee(s) hereby makes grants, assigns and conveys to the District all of right, title and interest in and to the above-described transferred water right of record and in and to the use of the water therefrom which is appurtenant to the above described property.

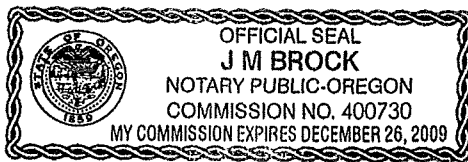
Hagee(s) hereby makes constitutes and appoints the Chairman of Farmers Irrigation District, as their agent and attorney in fact with power and authority to assign, transfer and convey the above described transferred water right on the records of the Oregon Water Resources Department, including, but not limited to, transferring the use, place of use and point of diversion, and to execute and deliver transfer applications and any other documentation necessary or desirable to accomplish the transfer of the water right.

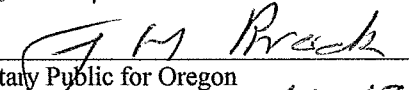
IN WITNESS WHEREOF, the undersigned has executed this instrument the 17 day of Oct, 2007


Scott Hagee, Representing Pheasant Valley Orchards Inc. (owner)

STATE OF OREGON)
County of Hood River) ss.

Hagee acknowledged this instrument before me on 10-17, 2007.



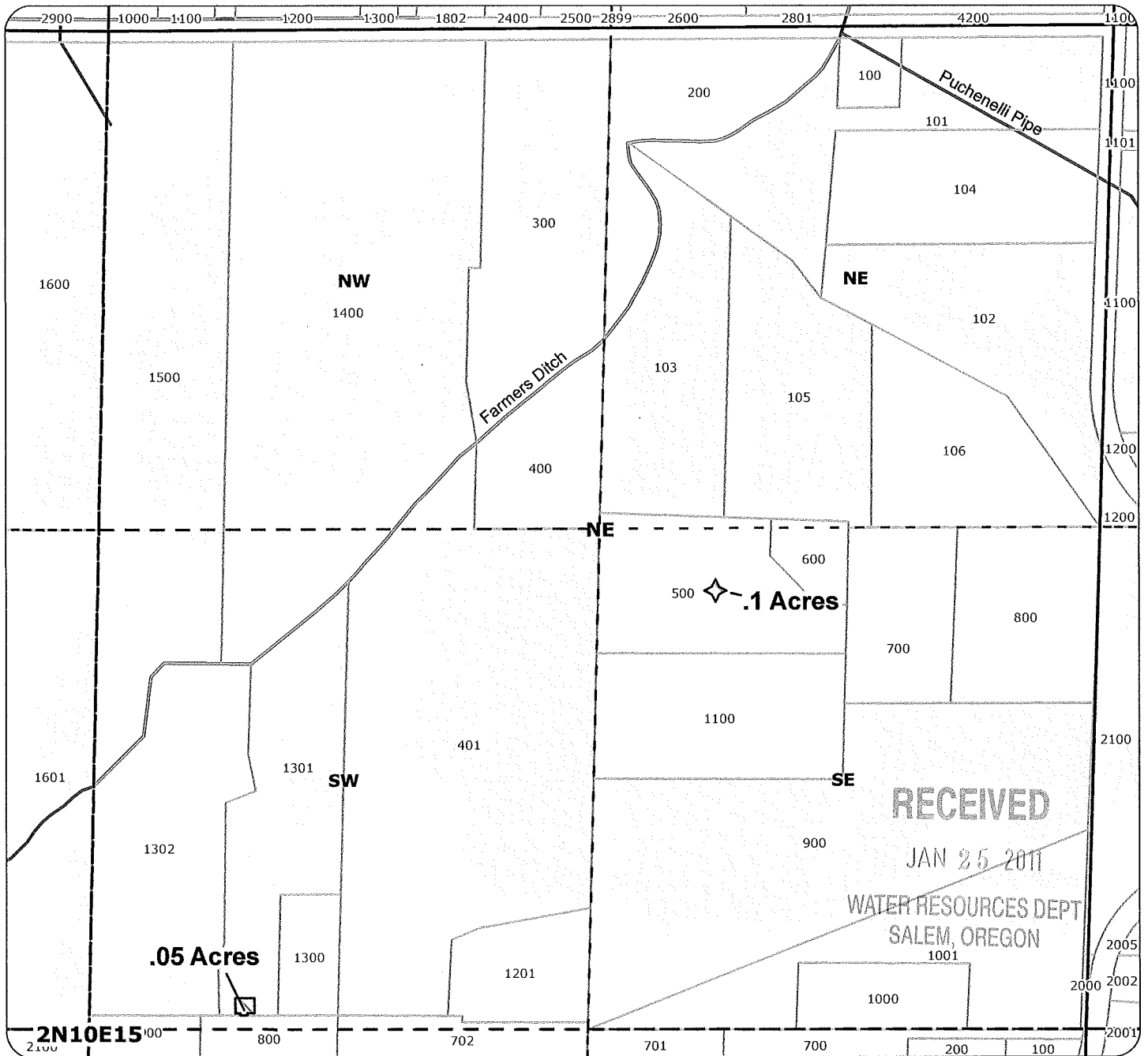


Notary Public for Oregon
My commission expires: 10-17-07.

6811189

RECEIVED
JAN 25 2011
WATER RESOURCES DEPT
SALEM, OREGON

2010 Farmers Irrigation District Transfer Map

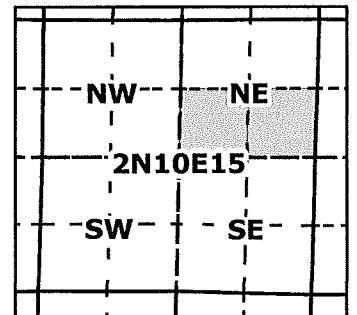


Application for Permanent District Transfer

Primary: Certificate 74306

- Point of Diversion
- ~ Canals
- ▨ Transfer ON
- ▩ Transfer OFF
- Water Right

For:
 Pheasant Valley Orchards, Inc. (Hagee)
 Taxlot 500- .1 Acres OFF
 Total Proposed Water Right
 in Taxlot 500- 4.1 Acres
 in 2N10E15SENE
 Taxlot 1301- .05 Acres OFF
 Total Proposed Water Right
 in Taxlot 1301- 5.15 Acres
 in 2N10E15SWNE



1 inch = 400 feet



Geo-Spatial Solutions, Inc.

www.geospatialsolutions.com

Date Created: December 2010

11189

ASSIGNMENT OF WATER RIGHT
POWER OF ATTORNEY

WHEREAS, the undersigned Scott Hagee (Pheasant Valley Orchards Inc. (Hagee(s) are the owners of the following described real property situated in Hood River County, Oregon, and more particularly described as:

Assessor's map and tax lot no. 2N-10-15-SW/NE # 1301, consisting of 5.20 irrigable acres Which property is within the boundaries of and subject to the charges and assessments of the Farmers Irrigation District (District), and

WHEREAS, there is appurtenant to the above-described real property the following described water right of record:

Certificate number: C74306 & (07)
Priority Date: 05/07/1906
Source: Hood River
Purpose: Irrigation
Transferred Amount: .05

Which water right is in the name of the Farmers Irrigation District is delivered by the District, and,

WHEREAS, Hagee(s) desire to transfer .05 and continue to receive and be billed 5.15 water right acres for tax lot 2N-10-15-SW/NE #1301.

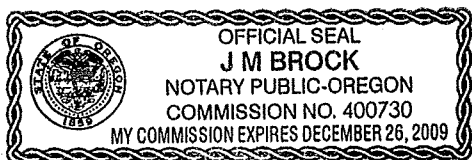
Hagee(s) hereby makes grants, assigns and conveys to the District all of right, title and interest in and to the above-described transferred water right of record and in and to the use of the water therefrom which is appurtenant to the above described property.

Hagee(s) hereby makes constitutes and appoints the Chairman of Farmers Irrigation District, as their agent and attorney in fact with power and authority to assign, transfer and convey the above described transferred water right on the records of the Oregon Water Resources Department, including, but not limited to, transferring the use, place of use and point of diversion, and to execute and deliver transfer applications and any other documentation necessary or desirable to accomplish the transfer of the water right.

IN WITNESS WHEREOF, the undersigned has executed this instrument the 8th day of Oct 2007
Scott Hagee
Scott Hagee, Representing Pheasant Valley Orchards Inc. (owner)

STATE OF OREGON)
County of Hood River) ss.

Hagee acknowledged this instrument before me on October 8, 2007.



J M Brock
Notary Public for Oregon
My commission expires: 12-26-09

69111
11189

RECEIVED
JAN 25 2011
WATER RESOURCES DEPT
SALEM, OREGON

**ASSIGNMENT OF WATER RIGHT
POWER OF ATTORNEY**

WHEREAS, the undersigned **Scott Hagee (Pheasant Valley Orchards Inc. (Hagee(s))** are the owners of the following described real property situated in Hood River County, Oregon, and more particularly described as:

Assessor's map and tax lot no. 2N-10-15-SE/NE # 0500, consisting of 4.20 irrigable acres Which property is within the boundaries of and subject to the charges and assessments of the Farmers Irrigation District (District), and

WHEREAS, there is appurtenant to the above-described real property the following described water right of record:

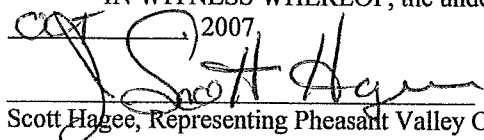
Certificate number: C74306 & (07)
Priority Date: 05/07/1906
Source: Hood River
Purpose: Irrigation
Transferred Amount: .10

Which water right is in the name of the Farmers Irrigation District is delivered by the District, and,

WHEREAS, Hagee(s) desire to transfer .10 and continue to receive and be billed 4.10 water right acres for tax lot 2N-10-15-SE/NE #0500.

Hagee(s) hereby makes grants, assigns and conveys to the District all of right, title and interest in and to the above-described transferred water right of record and in and to the use of the water therefrom which is appurtenant to the above described property.

Hagee(s) hereby makes constitutes and appoints the Chairman of Farmers Irrigation District, as their agent and attorney in fact with power and authority to assign, transfer and convey the above described transferred water right on the records of the Oregon Water Resources Department, including, but not limited to, transferring the use, place of use and point of diversion, and to execute and deliver transfer applications and any other documentation necessary or desirable to accomplish the transfer of the water right.

IN WITNESS WHEREOF, the undersigned has executed this instrument the 17 day of Oct, 2007,

Scott Hagee, Representing Pheasant Valley Orchards Inc. (owner)


RECEIVED

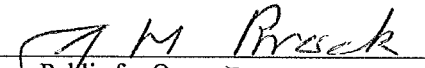
JAN 25 2011

WATER RESOURCES DEPT
SALEM, OREGON

STATE OF OREGON)
County of Hood River) ss.

Hagee acknowledged this instrument before me on 10-17, 2007.




Notary Public for Oregon
My commission expires: 12-26-09

11189

ASSIGNMENT OF WATER RIGHT
POWER OF ATTORNEY

WHEREAS, the undersigned **Scott & Susan Sutherland, Sutherland(s)** are the Owners of the following described real property situated in Hood River County, Oregon, and more particularly described as:

Assessor's map and tax lot no. **3N-10E-33-NW/SE #2403**, consisting of **.50** irrigable acres. Which property is within the boundaries of and subject to the charges and assessments of the Farmers Irrigation District (District), and

WHEREAS, there is appurtenant to the above-described real property the following described water right of record:

<u>Primary</u>	<u>Supplemental or Permit</u>
Certificate number: 74306	S-44002
Priority Date: 05/07/1906	07/28/1977
Source: Hood River	Hood River
Purpose: <u>Irrigation</u>	<u>Fertilization</u>
Transferred Amount: <u>.50</u> Water Right Acres	<u>.50</u> Water Right Acres

Which water right is in the name of the Farmers Irrigation District is delivered by the District, and,

WHEREAS, **Sutherland(s)** desires to transfer **.50** acres of the water rights from tax lot **3N-10E-33-NW/SE #2403** and receive and be billed for **0.00** water right acres.

Sutherland(s), hereby grants, assigns and conveys to the District all of right, title and interest in and to the above-described transferred water right of record and in and to the use of the water therefrom which is appurtenant to the above described property.

Sutherland(s), hereby makes constitutes and appoints the Chairman of Farmers Irrigation District, as their agent and attorney in fact with power and authority to assign, transfer and convey the above described transferred water right on the records of the Oregon Water Resources Department, including, but not limited to, transferring the use, place of use and point of diversion, and to execute and deliver transfer applications and any other documentation necessary or desirable to accomplish the transfer of the water right.

IN WITNESS WHEREOF, the undersigned has executed this instrument the 16 day of July, ~~2008~~ 2009 ~~SS~~

Scott Sutherland, Owner

Susan Sutherland
Susan Sutherland, Owner


RECEIVED

JAN 25 2011

WATER RESOURCES DEPT
SALEM, OREGON

STATE OF OREGON)
County of Hood River) ss.

Scott & Susan Sutherland, acknowledged this instrument before me on July 16 ~~2008~~ 2009 ~~SS~~

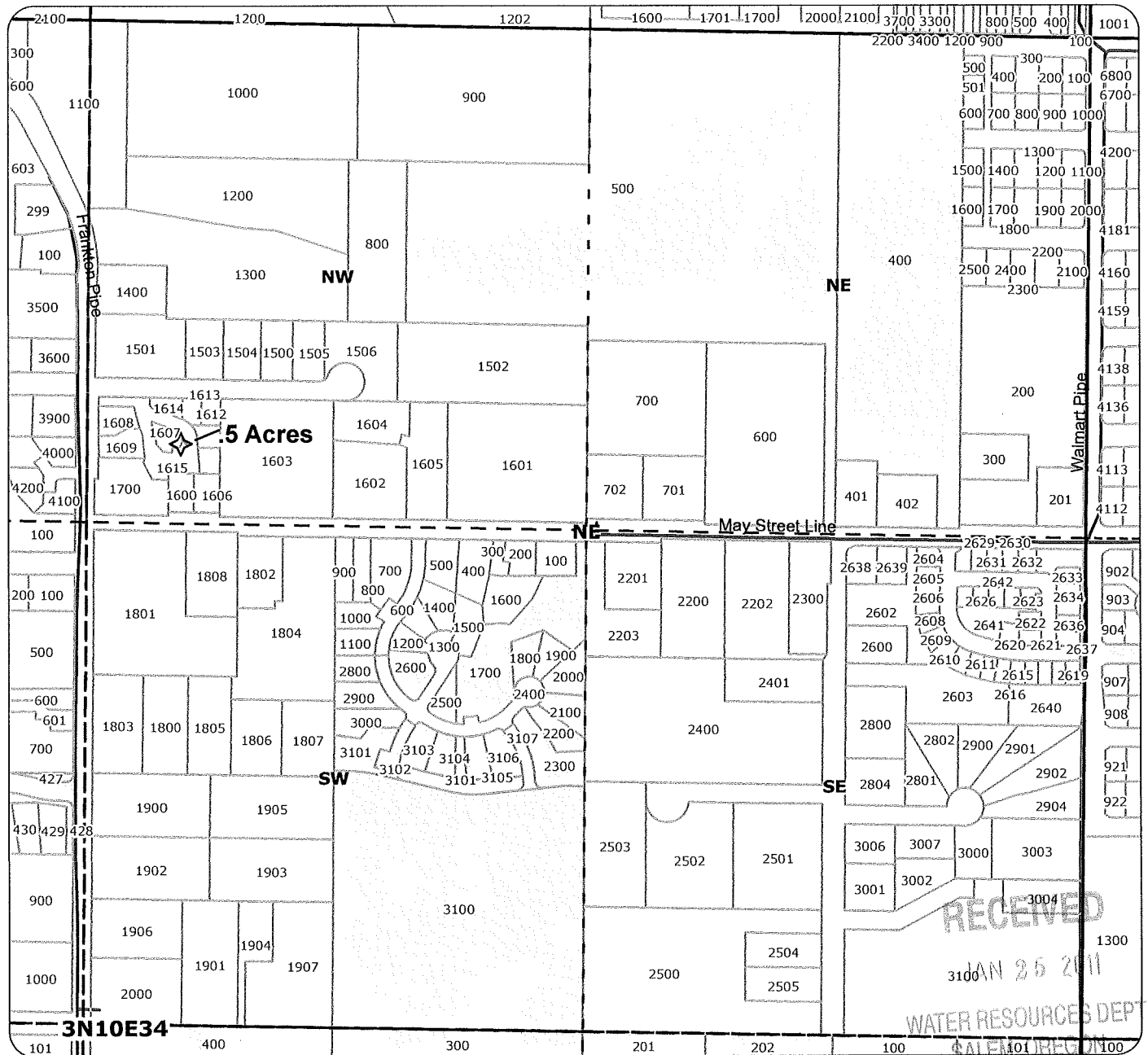


Natali Reyes
Notary Public for Oregon
My commission expires: Sept 17, 2010

11189 SS

542900

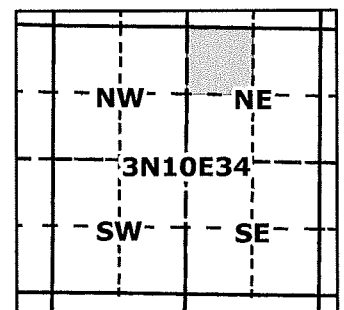
2010 Farmers Irrigation District Transfer Map



Application for Permanent District Transfer Primary: Certificate 74306

- Point of Diversion
- ~ Canals
- Transfer ON
- Transfer OFF
- Water Right

For:
Muir Cohen, et al (Kitts)
Taxlot 1607- .5 Acres OFF
Total Proposed Water Right
in Taxlot 1607- 0 Acres
in 3N10E34NWNE



T 11189

**ASSIGNMENT OF WATER RIGHT
POWER OF ATTORNEY**

WHEREAS, the undersigned **Michael Kitts** is the owner of the following described real property situated in Hood River County, Oregon, and more particularly described as:

Assessor's map and tax lot no. 3N-10E-34-NW/NE-1607, consisting of .50 irrigable acres.

Which property is within the boundaries of and subject to the charges and assessments of the Farmers Irrigation District (District), and

WHEREAS, there is appurtenant to the above-described real property the following described water right of record:

Certificate number: C74306 & (07)
Priority Date: 05/07/1906
Source: Hood River
Purpose: Irrigation
Transferred Amount: .50 Water Right Acre

Which water right is in the name of the Farmers Irrigation District is delivered by the District, and,

WHEREAS, **Kitts** desires to transfer off .50 acres of the water rights from tax lot 3N-10E-34-NW/NE-1607 and continue to receive and be billed for .00 water right acres.

Kitts hereby grants, assigns and conveys to the District all of right, title and interest in and to the above-described transferred water right of record and in and to the use of the water therefrom which is appurtenant to the above described property.

Kitts hereby makes constitutes and appoints the Chairman of Farmers Irrigation District as their agent and attorney in fact with power and authority to assign, transfer and convey the above described transferred water right on the records of the Oregon Water Resources Department, including, but not limited to, transferring the use, place of use and point of diversion, and to execute and deliver transfer applications and any other documentation necessary or desirable to accomplish the transfer of the water right.

IN WITNESS WHEREOF, the undersigned has executed this instrument the 21st day of Dec, 2007.



Michael Kitts, Owner.

STATE OF OREGON)
) ss.
County of Hood River)

Michael Kitts acknowledged this instrument before me on 12/21/07, 2007


RECEIVED


JAN 25 2011

WATER RESOURCES DEPT
SALEM, OREGON

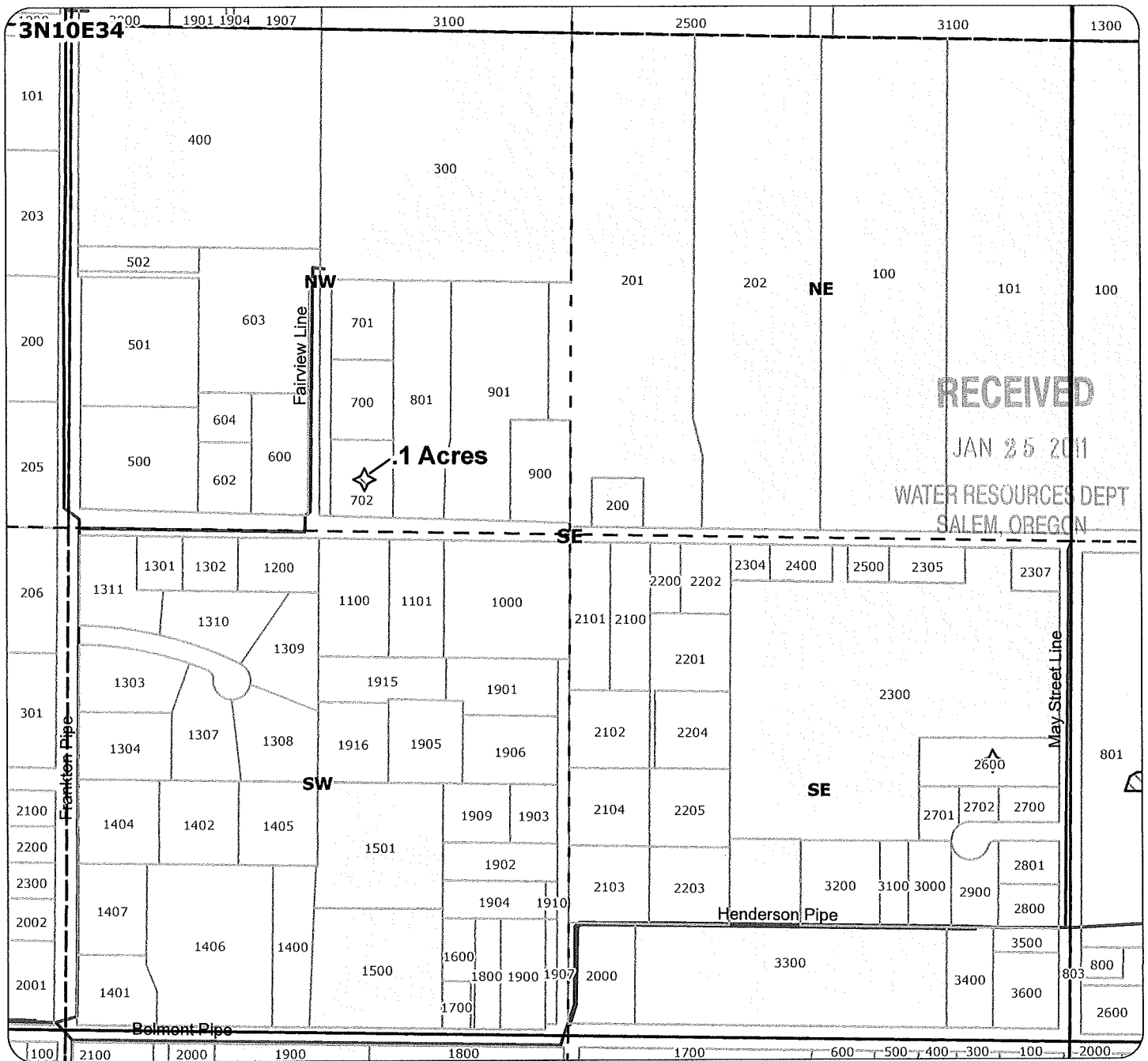
601111

*Note: Mike Kitts authorized by
Jon & Kristin Geisler 12-21-07
as Developer under contract to purchase.*


Notary Public for Oregon
My commission expires: 12-31-08



2010 Farmers Irrigation District Transfer Map

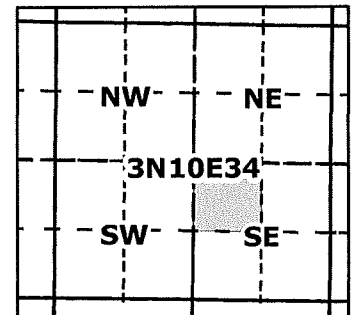


RECEIVED
 JAN 25 2011
 WATER RESOURCES DEPT
 SALEM, OREGON

Application for Permanent District Transfer Primary: Certificate 74306

- Point of Diversion
- ~ Canals
- Transfer ON
- Transfer OFF
- Water Right

For:
 Arthur & Ellen Larsen
 Taxlot 702- .1 Acres OFF
 Total Proposed Water Right
 in Taxlot 702- .7 Acres
 in 3N10E34NWSE



- 11189



Geo-Spatial Solutions, Inc.

www.geospatialolutions.com

Date Created: December 2010



1 inch = 400 feet

**ASSIGNMENT OF WATER RIGHT
POWER OF ATTORNEY**

WHEREAS, the undersigned **Arthur R. & Ellen A. Larsen (Larsen(s))** are the owners of the following described real property situated in Hood River County, Oregon, and more particularly described as:

Assessor's map and tax lot no. 3N-10-34-NW/SE#0702, consisting of .80 irrigable acres.

Which property is within the boundaries of and subject to the charges and assessments of the Farmers Irrigation District (District), and

WHEREAS, there is appurtenant to the above-described real property the following described water right of record:

Certificate number: C74306 (07)
Priority Date: 05/07/1906
Source: Hood River
Purpose: Irrigation
Transferred Amount: .10

Which water right is in the name of the Farmers Irrigation District is delivered by the District, and,

WHEREAS, Larsen(s) desire to transfer .10 acres of the water rights from tax lot 3N-10-34-NW/SE # 0702 and continue to receive and be billed .70 water right acres.

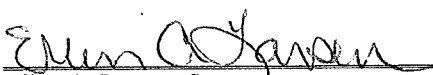
Larsen(s), hereby grants, assigns and conveys to the District all of right, title and interest in and to the above-described transferred water right of record and in and to the use of the water therefrom which is appurtenant to the above described property.

Larsen(s), hereby makes constitutes and appoints the Chairman of Farmers Irrigation District, as their agent and attorney in fact with power and authority to assign, transfer and convey the above described transferred water right on the records of the Oregon Water Resources Department, including, but not limited to, transferring the use, place of use and point of diversion, and to execute and deliver transfer applications and any other documentation necessary or desirable to accomplish the transfer of the water right.

IN WITNESS WHEREOF, the undersigned has executed this instrument the 5 day of JUNE, 2006.



Arthur R. Larsen, Owner



Ellen A. Larsen, Owner


STATE OF OREGON)
) ss.
County of Hood River)


Larsen(s) acknowledged this instrument before me on JUN 5, 2006.

RECEIVED

JAN 25 2011

WATER RESOURCES DEPT
SALEM, OREGON

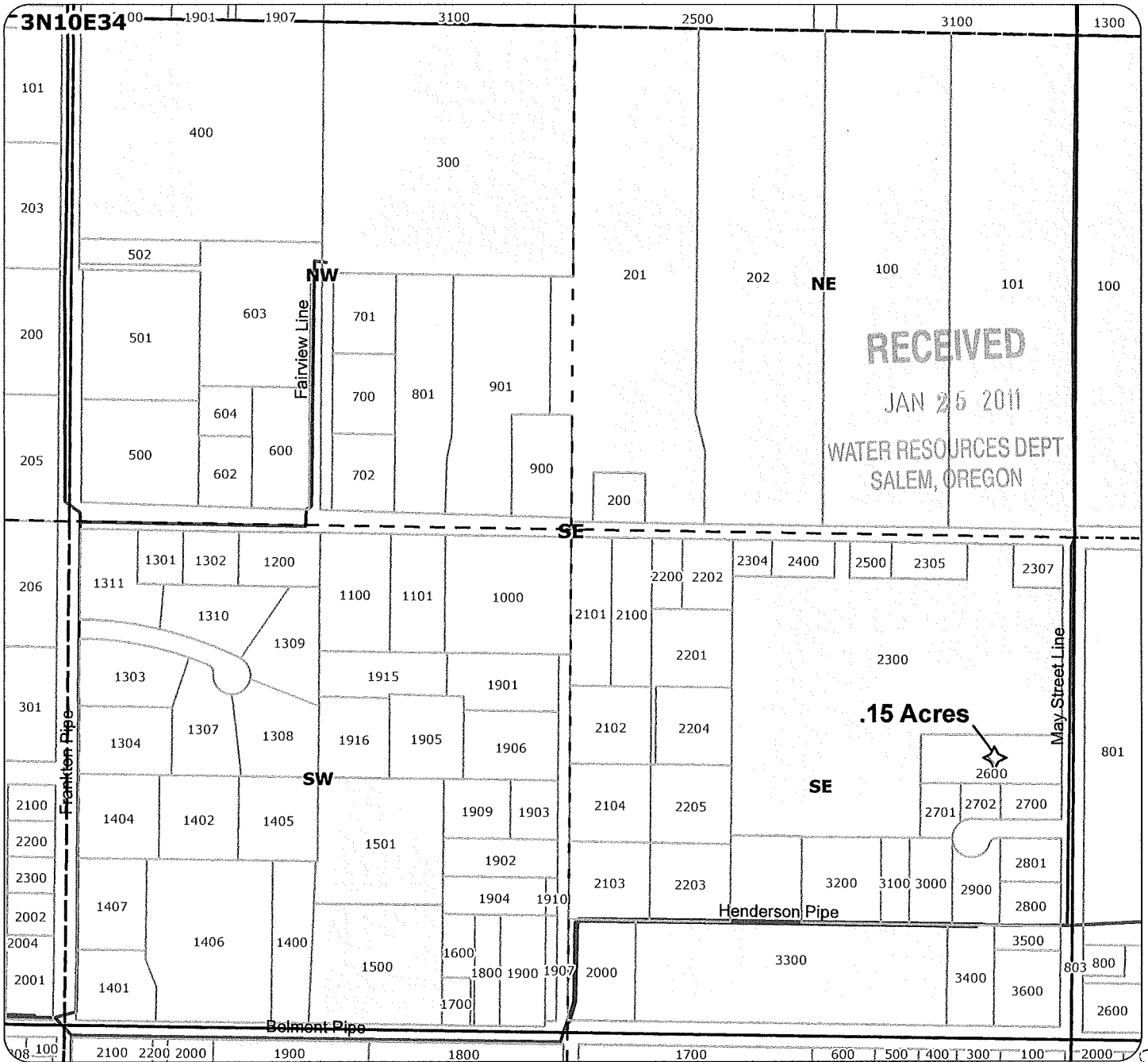




Notary Public for Oregon
My commission expires: DEC 02, 2008

1189

2010 Farmers Irrigation District Transfer Map

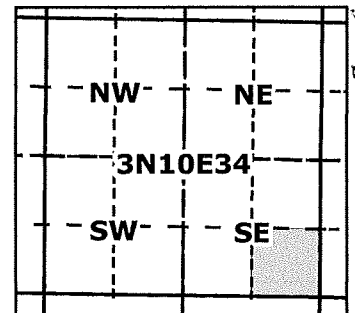


Application for Permanent District Transfer

Primary: Certificate 74306

- Point of Diversion
- ~ Canals
- ▨ Transfer ON
- ▩ Transfer OFF
- Water Right

For:
 Mary Smith
 Taxlot 2600- .15 Acres OFF
 Total Proposed Water Right
 in Taxlot 2600- .85 Acres
 in 3N10E34SESE



1 inch = 400 feet



Geo-Spatial Solutions, Inc.

www.geospatialsolutions.com

Date Created: December 2010

11189

**ASSIGNMENT OF WATER RIGHT
POWER OF ATTORNEY**

WHEREAS, the undersigned **Kim Beam** authorized representative of **Mary J. Smith (Smith(s))** is the owner of the following described real property situated in Hood River County, Oregon, and more particularly described as:

Assessor's map and tax lot no. 3N-10-34-SE/SE #2600, consisting of 1.00 irrigable acres.

Which property is within the boundaries of and subject to the charges and assessments of the Farmers Irrigation District (District), and

WHEREAS, there is appurtenant to the above-described real property the following described water right of record:

Certificate number: C74306 (07)
Priority Date: 05/07/1906
Source: Hood River
Purpose: Irrigation
Transferred Amount: .15

Which water right is in the name of the Farmers Irrigation District is delivered by the District, and,


WHEREAS Smith(s), desire to transfer .15 acres of the water rights from tax lot 3N-10-34-SE/SE # 2600 and continue to receive and be billed .85 water right acres.

Smith(s), hereby grants, assigns and conveys to the District all of right, title and interest in and to the above-described transferred water right of record and in and to the use of the water therefrom which is appurtenant to the above described property.

Smith(s), hereby makes constitutes and appoints the Chairman of Farmers Irrigation District, as their agent and attorney in fact with power and authority to assign, transfer and convey the above described transferred water right on the records of the Oregon Water Resources Department, including, but not limited to, transferring the use, place of use and point of diversion, and to execute and deliver transfer applications and any other documentation necessary or desirable to accomplish the transfer of the water right.

IN WITNESS WHEREOF, the undersigned has executed this instrument the 24 day of August, 2009.

Kim U. Beam
Kim Beam, Owner Representave



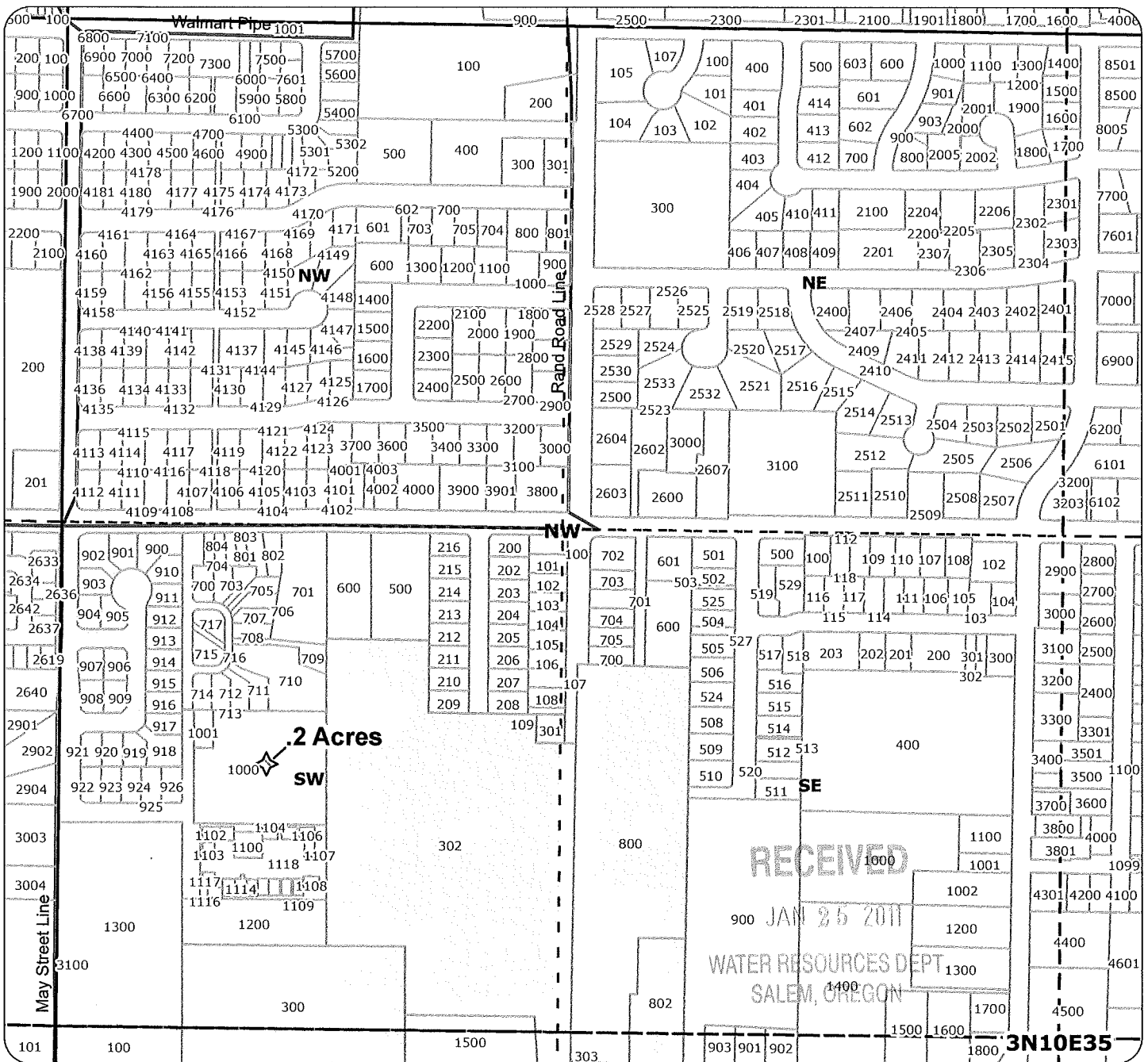
STATE OF OREGON)
) ss.
County of Hood River)

Beam acknowledged this instrument before me on 8-24, 2009.

RECEIVED
JAN 25 2011
111189

WATER RESOURCES DEPT
SALEM, OREGON
J M Brock
Notary Public for Oregon
My commission expires: 12-26-09

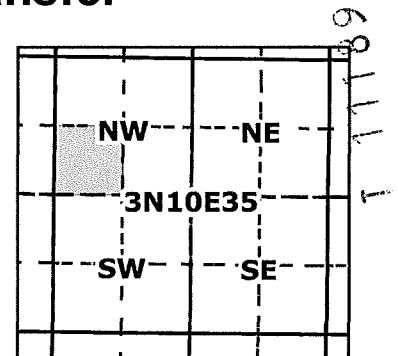
2010 Farmers Irrigation District Transfer Map



Application for Permanent District Transfer Primary: Certificate 74306

- Point of Diversion
 - ~ Canals
 - ▨ Transfer ON
 - ▩ Transfer OFF
- Water Right

For:
Daryn & Susan Fogle and P. Tanner
Taxlot 1000- .2 Acres OFF
Total Proposed Water Right
in Taxlot 1000- 2.2 Acres
in 3N10E35SWNW



**ASSIGNMENT OF WATER RIGHT
POWER OF ATTORNEY**

WHEREAS, the undersigned **Patricia A. Tanner (Tanner(s) & Daryn and Susan Fogle (Fogle(s))** are the owners of the following described real property situated in Hood River County, Oregon, and more particularly described as:

Assessor's map and tax lot no. 3N-10E-35-SW/NW # 1000, consisting of 2.40 irrigable acres Which property is within the boundaries of and subject to the charges and assessments of the Farmers Irrigation District (District), and

WHEREAS, there is appurtenant to the above-described real property the following described water right of record:

Certificate number: C74306 & (07)
Priority Date: 05/07/1906
Source: Hood River
Purpose: Irrigation
Transferred Amount: .20

Which water right is in the name of the Farmers Irrigation District is delivered by the District, and,

WHEREAS, Tanner(s) Fogle(s) desire to transfer .20 and continue to receive and be billed 2.20 water right acres for tax lot 3N-10E-35-SW/NW # 1000.

Tanner(s) Fogle(s) hereby makes grants, assigns and conveys to the District all of right, title and interest in and to the above described transferred water right of record and in and to the use of the water therefrom which is appurtenant to the above described property.

Tanner(s) Fogle(s) hereby makes constitutes and appoints the Chairman of Farmers Irrigation District, as their agent and attorney in fact with power and authority to assign, transfer and convey the above described transferred water right on the records of the Oregon Water Resources Department, including, but not limited to, transferring the use, place of use and point of diversion, and to execute and deliver transfer applications and any other documentation necessary or desirable to accomplish the transfer of the water right.

IN WITNESS WHEREOF, the undersigned has executed this instrument the 11th day of Oct, 2007

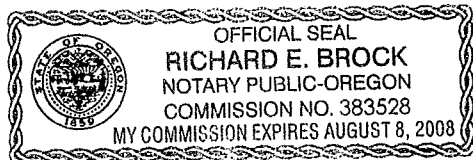
Patricia A. Tanner
Patricia A. Tanner, Owner

[Signature]
Daryn Fogle, Owner

Susan K. Fogle
Susan Fogle, Owner

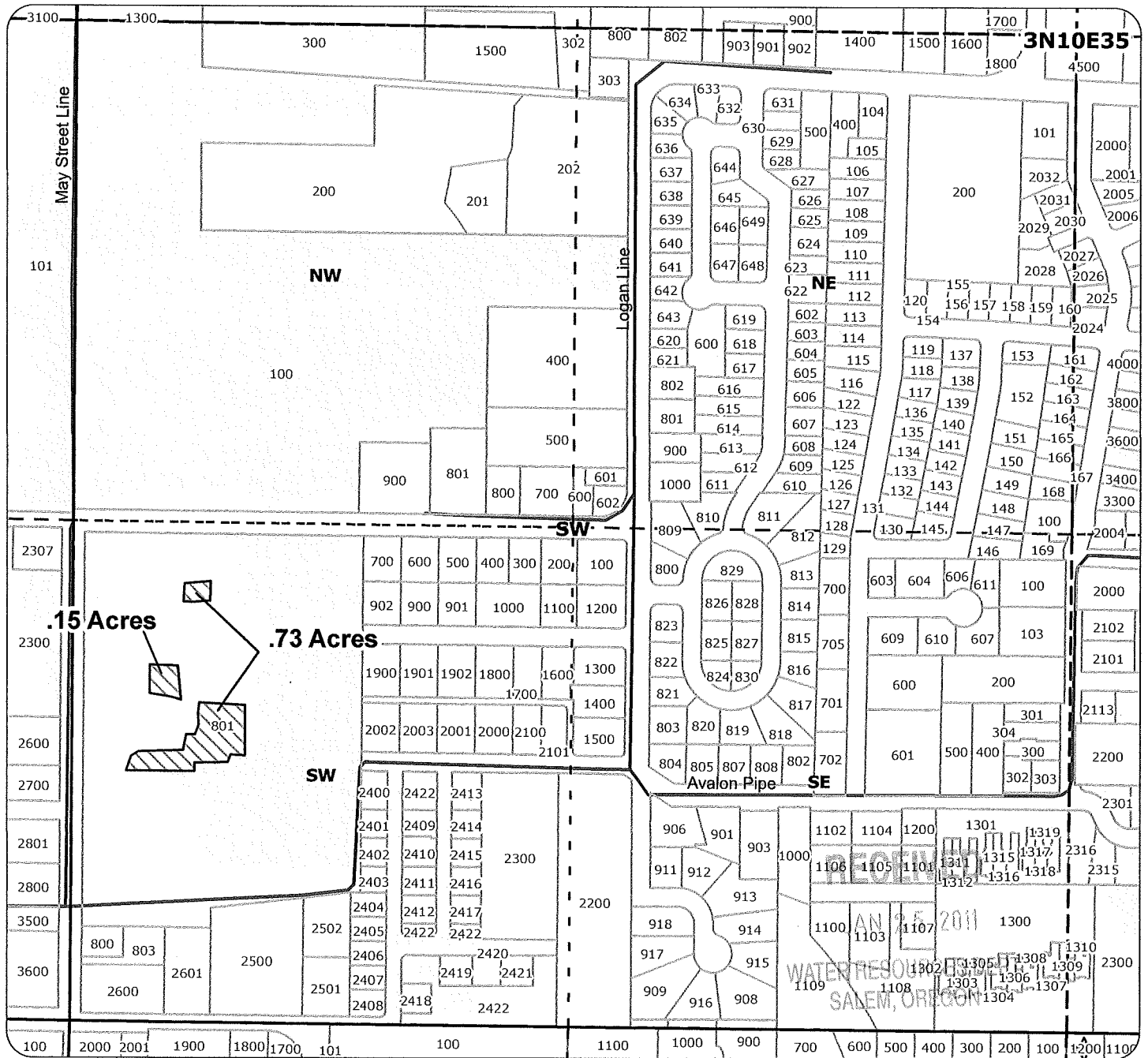
STATE OF OREGON)
County of Hood River) ss.

Tanner(s) Fogle(s) acknowledged this instrument before me on 10-11-07 WA 2007 RECEIVED
JAN 25 2011 89
RESOURCES DEPT. 111
SALEM, OREGON 1



Richard E. Brock
Notary Public for Oregon
My commission expires: 8-8-08

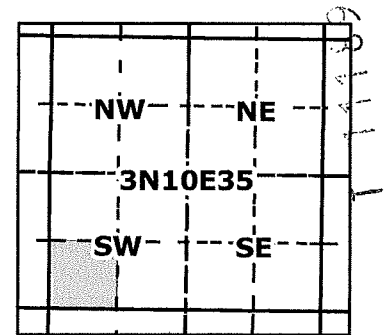
2010 Farmers Irrigation District Transfer Map



Application for Permanent District Transfer Primary: Certificate 74306

- Point of Diversion
- ~ Canals
- Transfer ON
- Transfer OFF
- Water Right

For:
 Hood River School District (Westside School)
 Taxlot 801- .15 Acres OFF
 Taxlot 801- .73 Acres OFF
 Total Proposed Water Right
 in Taxlot 801- 11.17 Acres
 in 3N10E35SWSW



1 inch = 400 feet



Geo-Spatial Solutions, Inc.
www.geospatialolutions.com

Date Created: December 2010

ASSIGNMENT OF WATER RIGHT
POWER OF ATTORNEY

WHEREAS, the undersigned **Hood River School District (Randall Johnston) (Johnston(s))** is the owners representative of the following described real property situated in Hood River County, Oregon, and more particularly described as:

Assessor's map and tax lot no. 3N-10-35-SW/SW # 0801, consisting of 12.05 irrigable acres
Which property is within the boundaries of and subject to the charges and assessments of the Farmers Irrigation District (District), and

WHEREAS, there is appurtenant to the above-described real property the following described water right of record:

Certificate number: C74306 & (07)
Priority Date: 05/07/1906
Source: Hood River
Purpose: Irrigation
Transferred Amount: .15

Which water right is in the name of the Farmers Irrigation District is delivered by the District, and,

WHEREAS, **Johnston(s)** desire to transfer .15 and continue to receive and be billed 11.90 water right acres for tax lot 3N-10-35-SW/SW #0801

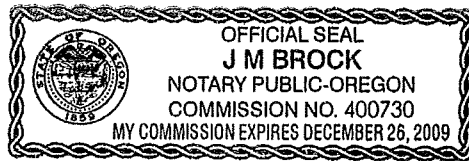
Johnston(s) hereby makes grants, assigns and conveys to the District all of right, title and interest in and to the above-described transferred water right of record and in and to the use of the water therefrom which is appurtenant to the above described property.

Johnston(s) hereby makes constitutes and appoints the Chairman of Farmers Irrigation District, as their agent and attorney in fact with power and authority to assign, transfer and convey the above described transferred water right on the records of the Oregon Water Resources Department, including, but not limited to, transferring the use, place of use and point of diversion, and to execute and deliver transfer applications and any other documentation necessary or desirable to accomplish the transfer of the water right.

IN WITNESS WHEREOF, the undersigned has executed this instrument the 18 day of MAY, 2009




Randall Johnston, Representing Hood River School District



STATE OF OREGON)
County of Hood River) ss.

Hogan acknowledged this instrument before me on May 18, 2009.


Notary Public for Oregon
My commission expires: 12-26-09

*New
Driveway
expansion*

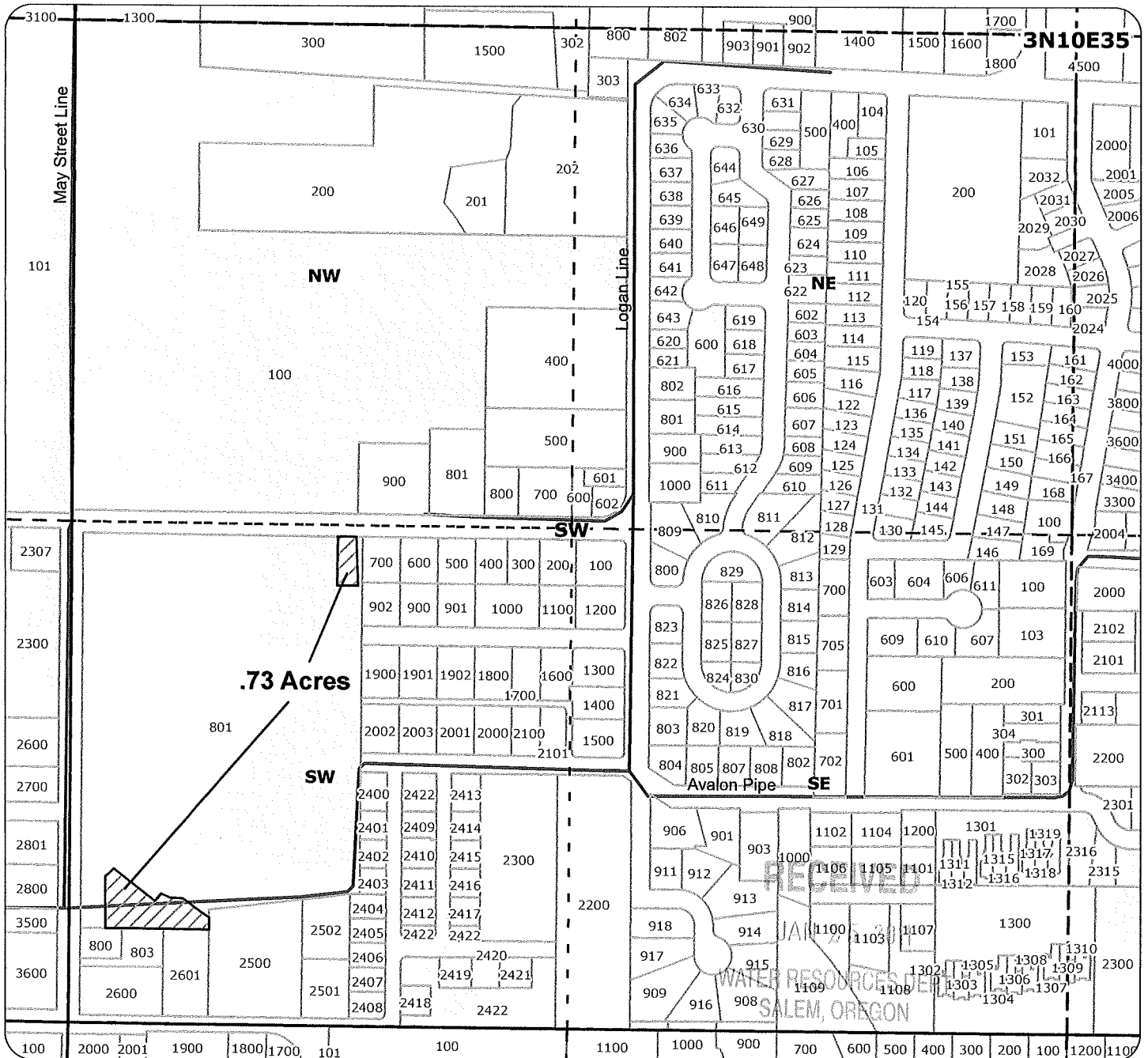
RECEIVED

JAN 25 2011

WATER RESOURCES DEPT
SALEM, OREGON

11189

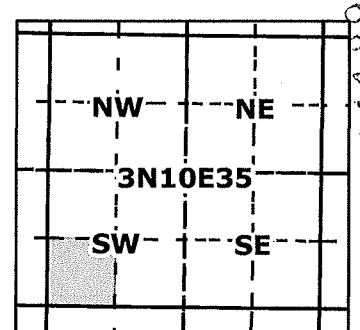
2010 Farmers Irrigation District Transfer Map



Application for Permanent District Transfer Primary: Certificate 74306

- Point of Diversion
- ~ Canals
- ▨ Transfer ON
- ▩ Transfer OFF
- Water Right

For:
 Hood River School District (Westside School)
 Taxlot 801- .73 Acres ON
 Total Proposed Water Right
 in Taxlot 801- 11.9 Acres
 in 3N10E35SWSW



Geo-Spatial Solutions, Inc.
 www.geospatialolutions.com

Date Created: December 2010

1 inch = 400 feet