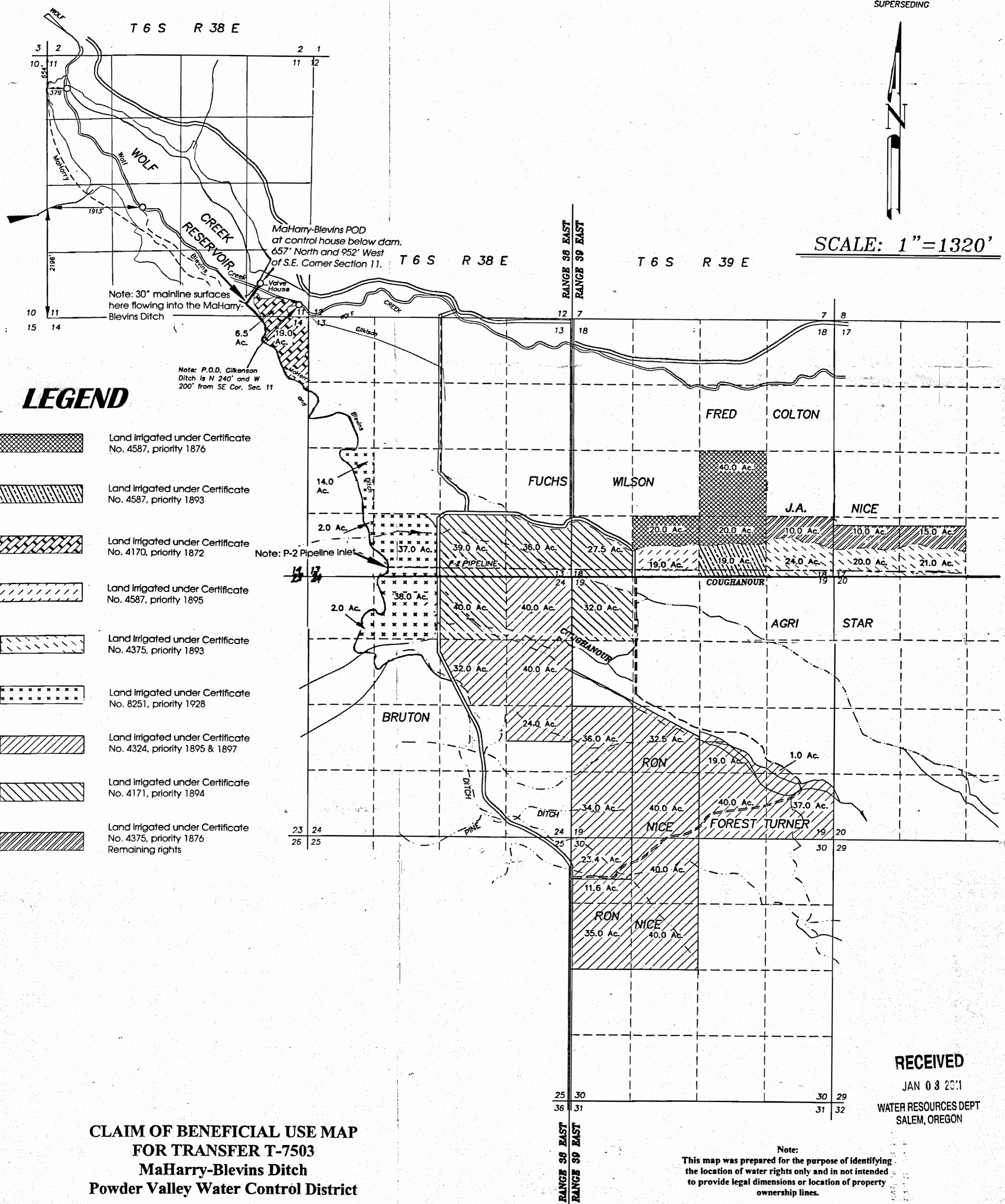






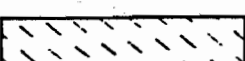





SUPERSEDING



SCALE: 1"=1320'



LEGEND

-  Land irrigated under Certificate No. 4587, priority 1876
-  Land irrigated under Certificate No. 4587, priority 1893
-  Land irrigated under Certificate No. 4170, priority 1872
-  Land irrigated under Certificate No. 4587, priority 1895
-  Land irrigated under Certificate No. 4375, priority 1893
-  Land irrigated under Certificate No. 8251, priority 1928
-  Land irrigated under Certificate No. 4324, priority 1895 & 1897
-  Land irrigated under Certificate No. 4171, priority 1894
-  Land irrigated under Certificate No. 4375, priority 1876
-  Remaining rights

**CLAIM OF BENEFICIAL USE MAP
FOR TRANSFER T-7503
MaHarry-Blevins Ditch
Powder Valley Water Control District**

RECEIVED
JAN 03 2011
WATER RESOURCES DEPT
SALEM, OREGON

Note:
This map was prepared for the purpose of identifying the location of water rights only and is not intended to provide legal dimensions or location of property ownership lines.

RANGE 38 EAST
RANGE 39 EAST