

# Application for Water Right Transfer



Oregon Water Resources Department  
 725 Summer Street NE, Suite A  
 Salem, Oregon 97301-1266  
 (503) 986-0900  
 www.wrd.state.or.us

## Part 1 of 4 – Minimum Requirements Checklist

**This transfer application will be returned if Parts 1 through 4 and all required attachments are not completed and included.**  
 For questions, please call (503) 986-0900, and ask for Transfer Section.

### FOR ALL TRANSFER APPLICATIONS

Check all items included with this application. (N/A = Not Applicable)

- Part 1 – Completed Minimum Requirements Checklist.
- Part 2 – Completed Transfer Application Map Checklist.
- Part 3 – Completed Transfer Application – Applicant Information and Signature.
- Part 4 – Completed Transfer Application – Water Right Information. Please include a separate Part 4 for each water right. List all water right certificates to be transferred here: **85765, 85724, 79303, 43957, 27632, 49003.**

RECEIVED

MAR 23 2011

WATER RESOURCES DEPT  
 SALEM, OREGON

**Attachments:**

- Completed Transfer Application Map.
- Completed Evidence of Use Affidavit and supporting documentation.
- Fees – Amount enclosed: \$ **4,800.00.**  
 See the Department’s Fee Schedule at [www.wrd.state.or.us](http://www.wrd.state.or.us) or call (503) 986-0883.
- N/A Affidavit(s) of Consent.
- N/A Supplemental Form D – For water rights served by or issued in the name of an irrigation district. Complete when the transfer applicant is not the irrigation district.
- N/A Land Use Information Form with approval and signature (or signed land use form receipt stub). Not required if water is to be diverted, conveyed, and/or used only on federal lands or if **all** of the following apply: a) a change in place of use only, b) no structural changes, c) the use of water is for irrigation only, and d) the use is located within an irrigation district or an exclusive farm use zone.
- N/A For changes in point(s) of appropriation (well(s)) or additional point(s) of appropriation, Water Well Report/Well Log.
- N/A For Temporary Transfer (one to five years) Begin Year \_\_\_\_ End Year \_\_\_\_.
- N/A For Temporary Transfer only – Current recorded deed for the land **from** which the authorized place of use is being moved.
- N/A Temporary Drought Transfer (For use in counties where the Governor has declared drought)

(For Staff Use Only)

**WE ARE RETURNING YOUR APPLICATION FOR THE FOLLOWING REASON(S):**

- |  |   |
|--|---|
| <input type="checkbox"/> Application fee not enclosed/insufficient | <input type="checkbox"/> Map not included or incomplete |
| <input type="checkbox"/> Land Use Form not enclosed or incomplete  | <input type="checkbox"/> Part ____ is incomplete        |
| <input type="checkbox"/> Additional signature(s) required          |   |

Other/Explanation \_\_\_\_\_  
 Staff: \_\_\_\_\_ 503-986-0 \_\_\_\_\_ Date: \_\_\_\_ / \_\_\_\_ / \_\_\_\_

T 11215

## Part 2 of 4 – Transfer Application Map Checklist

**Your transfer application will be returned if any of the map requirements listed below are not met.**

**Please be sure that the transfer application map you submit includes all the required items and matches the existing water right map. Check all boxes that apply.**

- N/A Certified Water Right Examiner (CWRE) Stamp and Original Signature. For list of CWREs see [http://www1.wrd.state.or.us/pdfs/cwre\\_listing.pdf](http://www1.wrd.state.or.us/pdfs/cwre_listing.pdf). CWRE stamp and signature are not required for temporary changes, historic point of diversion changes, and substitutions.
- N/A If **more than three** water rights are involved, separate maps are needed for each water right.
- Permanent quality printed with dark ink on white or clear paper or film.
- The size of the map can be 8½ x 11 inches, 8½ x 14 inches, or up to 30 x 30 inches. For 30 x 30 inch maps, three (3) paper copies and an electronic copy in a .pdf, .tiff or .jpg format are required.
- A north arrow, a legend, and scale.
- The scale of the map must be: 1 inch = 400 feet, 1 inch = 1,320 feet, the scale of the Final Proof/Claim of Beneficial Use Map (the map used when the permit was certificated), the scale of the county assessor map if the scale is not smaller than 1 inch = 1,320 feet, or a scale that has been pre-approved by the Department.
- Township, Range, Section, ¼ ¼, DLC, Government Lot, and other recognized public land survey lines.
- Tax lot boundaries (property lines) are required. Tax lot numbers are recommended.
- Major physical features including rivers and creeks showing direction of flow, lakes and reservoirs, roads, and railroads.
- Major water delivery system features from the point(s) of diversion/appropriation such as main pipelines, canals, and ditches.
- Existing place of use that includes separate hachuring for each water right, priority date, and use including number of acres in each quarter-quarter section, government lot, or in each quarter-quarter section as projected within government lots, donation land claims, or other recognized public land survey subdivisions. If less than the entirety of the water right is being changed, a separate hachuring is needed for lands left unchanged.
- N/A Proposed place of use that includes separate hachuring for each water right, priority date, and use including number of acres in each quarter-quarter section, government lot, or in each quarter-quarter section as projected within government lots, donation land claims, or other recognized public land survey subdivisions.
- Existing point(s) of diversion or well(s) with distance and bearing or coordinates from a recognized survey corner. This information can be found in your water right certificate or permit.
- N/A If you are proposing a change in point(s) of diversion or well(s), show the proposed location and label it clearly with distance and bearing or coordinates. If GPS coordinates are used, latitude-longitude coordinates may be expressed as either degrees-minutes-seconds with at least one digit after the decimal (example – 42°32'15.5") or degrees-decimal with five or more digits after the decimal (example – 42.53764°).

RECEIVED  
MAR 23 2011  
WATER RESOURCES DEPT  
SALEM, OREGON

T 11215

# Part 3 of 4 – Applicant Information and Signature

## Applicant Information

APPLICANT/BUSINESS NAME <b>Kurt M. and Veronica J. Spencer</b>		PHONE NO. <b>(541) 459-1802</b>	ADDITIONAL CONTACT NO. <b>(541) 913-1802</b>
ADDRESS <b>6459 Oak Hill Road</b>			FAX NO. <b>(541) 459-8318</b>
CITY <b>Roseburg</b>	STATE <b>OR</b>	ZIP <b>97471</b>	E-MAIL

**Agent Information** – The agent is authorized to represent the applicant in all matters relating to this application.

AGENT/BUSINESS NAME		PHONE NO.	ADDITIONAL CONTACT NO.
ADDRESS			FAX NO.
CITY	STATE	ZIP	E-MAIL

If an agent is listed above, please check **one** of the following:


- Please send all correspondence to Agent. Send copies of correspondence to Applicant; **OR**
- Please send all correspondence to Applicant. Send copies of correspondence to Agent.
- Check this box if this project is fully or partially funded by the American Recovery and Reinvestment Act. (Federal stimulus dollars)

Is the applicant the sole owner of the land on which the water right, or portion thereof, proposed for transfer is located?  Yes  No

If NO, include signatures of all landowners (and mailing address if different than the applicant's) or attach affidavits of consent (and mailing addresses) from all landowners or individuals/entities to which the water right(s) has been conveyed.

Permanent Transfers Only (check one box)

- By signing this application, I understand that, upon receipt of the draft preliminary determination and prior to Department approval of the transfer, I will be required to provide landownership information and evidence that I am authorized to pursue the transfer as identified in OAR 690-380-4010(5); **OR**
- I affirm the applicant is a municipality as defined in ORS 540.510(3)(b) and that the right is in the name of the municipality or a predecessor; **OR**
- I affirm that the applicant is an entity with the authority to condemn property and is acquiring by condemnation the property to which the water right proposed for transfer is appurtenant and have supporting documentation.



**I (we) affirm that the information contained in this application is true and accurate.**

*Kurt M. Spencer*  
Applicant signature

*Veronica J. Spencer*  
Applicant signature

**Kurt M. Spencer**  
Name (and title if applicable) (print)

11-18-2010  
Date

**Veronica J. Spencer**  
Name (and title if applicable) (print)

11-18-2010  
Date

In your own words tell us what change(s) you want made and the reason for the change(s):

**RECEIVED**

MAR 23 2011

WATER RESOURCES DEPT  
SALEM, OREGON

T 11215

**Check the following boxes that apply:**

- The applicant is responsible for completion of change(s). Notices and correspondence should continue to be sent to the applicant.
- The receiving landowner will be responsible for completing the proposed change(s) after the final order is issued. Copies of notices and correspondence should be sent to this landowner.
- The receiving landowner and applicant will be responsible for completion of change(s). Copies of notices and correspondence should be sent to this landowner and the applicant.

At this time, are the lands in this transfer application in the process of being sold?  Yes  No

If YES, and you know who the new landowner will be, please complete the receiving landowner information table below. If you do not know who the new landowner will be, then a request for assignment will have to be filed for at a later date.

If a property sells, the certificated water right(s) located on the land belong to the new owner, unless a sale agreement or other document states otherwise. (To learn about sale agreements please visit our web site at: <http://www1.wrd.state.or.us/pdfs/Transfer-PropertyTransactions.pdf>)

RECEIVING LANDOWNER NAME			PHONE NO.	ADDITIONAL CONTACT NO.
ADDRESS				FAX NO.
CITY	STATE	ZIP	E-MAIL	

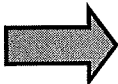
Describe any special ownership circumstances here: \_\_\_\_\_

- Check here if any of the water rights proposed for transfer are or will be located within or served by an irrigation or other water district. (**Tip:** Complete and attach Supplemental Form D.)

IRRIGATION DISTRICT NAME	ADDRESS	
CITY	STATE	ZIP

- Check here if water for any of the rights supplied under a water service agreement or other contract for stored water with a federal agency or other entity.

ENTITY NAME	ADDRESS	
CITY	STATE	ZIP

 To meet State Land Use Consistency Requirements, you must list all local governments (each county, city, municipal corporation, or tribal government) within whose jurisdiction water will be diverted, conveyed or used.

ENTITY NAME <b>Douglas County Planning</b>	ADDRESS <b>Douglas County Courthouse, Justice Bldg. Rm. 106</b>	
CITY <b>Roseburg</b>	STATE <b>OR</b>	ZIP <b>97470</b>

ENTITY NAME	ADDRESS	
CITY	STATE	ZIP

RECEIVED

MAR 23 2011

WATER RESOURCES DEPT  
SALEM, OREGON FS

T 11215

**Part 4 of 4 – Water Right Information**

Please use a separate Part 4 for each water right being changed. See instructions at <http://www.wrd.state.or.us/OWRD/PUBS/forms.shtml>.

**CERTIFICATE # 85765**

**Description of Water Delivery System**

System capacity: 1.4 cubic feet per second (cfs) OR  
 \_\_\_\_\_ gallons per minute (gpm)

Describe the current water delivery system or the system that was in place at some time within the last five years. Include information on the pumps, canals, pipelines and sprinklers used to divert, convey and apply the water at the authorized place of use. **30 hp electric pump to buried pvc pipe with risers. Wheel lines and hand lines with impulse sprinklers are used to irrigate mostly pasture. System is being converted to pivots to increase efficiency.**

**Table 1. Location of Authorized and Proposed Point(s) of Diversion (POD) or Appropriation (POA)**  
 (Note: If the POD/POA name is not specified on the certificate, assign it a name or number here.)

POD/POA Name or Number	Is this POD/POA Authorized on the Certificate or is it Proposed?	If POA, OWRD Well Log ID# (or Well ID Tag # L-_____)	Twp	Rng	Sec	¼ ¼	Tax Lot, DLC or Gov't Lot	Measured Distances (from a recognized survey corner)
POD #3	<input checked="" type="checkbox"/> Authorized <input type="checkbox"/> Proposed		25 S	6 W	29	NW SE	42	110 FEET N & 1220 E FROM SW CORNER DLC 42
	<input type="checkbox"/> Authorized <input type="checkbox"/> Proposed							
	<input type="checkbox"/> Authorized <input type="checkbox"/> Proposed							
	<input type="checkbox"/> Authorized <input type="checkbox"/> Proposed							

**Check all type(s) of change(s) proposed below (change "CODES" are provided in parentheses):**

- Place of Use (POU)
- Character of Use (USE)
- Point of Diversion (POD)
- Additional Point of Diversion (APOD)
- Historic POD (HPOD)
- Surface Water POD to Ground Water POA (SW/GW)
- Supplemental Use to Primary Use (S to P)
- Point of Appropriation/Well (POA)
- Additional Point of Appropriation (APOA)
- Substitution (SUB)
- Government Action POD (GOV)

**Will all of the proposed changes affect the entire water right?**

- Yes Complete only the Proposed ("to" lands) section of Table 2 on the next page. Use the "CODES" listed above to describe the proposed changes.
- No Complete all of Table 2 to describe the portion of the water right to be changed.

RECEIVED

MAR 23 2011

T 11215

Please use additional pages of Table 2 as needed

**Table 2. Description of Changes to Water Right Certificate # 85765**

List only the part of the right that will be changed. For the acreage in each 1/4 1/4, list the change proposed. If more than one change, specify the acreage associated with each change. If more than one POD/POA, specify the acreage associated with each POD/POA.

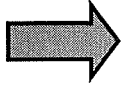
Authorized ("from" lands) as they appear BEFORE THE CHANGES										Proposed ("to" lands) AFTER THE CHANGES												
Twp	Rng	Sec	1/4	1/4	Tax Lot	Gvt Lot or DLC	Acre (if applicable)	Type of USE listed on Certificate	POD(s) or POA(s) (name or number from Table 1)	Proposed Changes (see "CODES" from previous page)	Twp	Rng	Sec	1/4	1/4	Tax Lot	Gvt Lot or DLC	Acre (if applicable)	New Type of USE	POD(s) to be used (from Table 1)		
2	S	9	E	15	NE	NW	100	15.0	Irrigation	POD #1 POD #2	2	S	9	E	1	NW	NW	500	1	10.0	POD #5	
								EXAMPLE			2	S	9	E	2	SW	NW	500		5.0	POD #6	
25	S	6	W	29	NE	NE	801	1.9	IR	POD #3	25	S	6	W	29	SE	NE	801	42	0.4	IR	POD #3
"	"	"	"	"	NW	NE	"	2.0	"	"	"	"	"	"	"	NE	SE	"	"	0.6	"	"
"	"	"	"	"	SW	NE	"	6.5	"	"	"	"	"	"	"	SW	NE	"	"	6.9	"	"
"	"	"	"	"	SE	NE	"	2.7	"	"	"	"	"	"	"	NW	SE	"	"	7.0	"	"
"	"	"	"	"	SE	NE	"	1.8	"	"	"	"	"	"	"							
TOTAL ACRES										14.9	TOTAL ACRES										14.9	

Additional remarks: For simplicity the existing right is lifted up and then put back down as proposed without regard to the specific area it came from.

**For Place of Use or Character of Use Changes**

Are there other water right certificates, water use permits or ground water registrations associated with the "from" or the "to" lands?  Yes  No

If YES, list the certificate, water use permit, or ground water registration numbers: \_\_\_\_\_.



Pursuant to ORS 540.510, any "layered" water use such as an irrigation right that is supplemental to a primary right proposed for transfer must be included in the transfer or be cancelled. Any change to a ground water registration must be filed separately in a ground water registration modification application.

**For Substitution** (ground water supplemental irrigation will be substituted for surface water primary irrigation)

Ground water supplemental Permit or Certificate # \_\_\_\_\_;

Surface water primary Certificate # \_\_\_\_\_.

**For a change from Supplemental Irrigation Use to Primary Irrigation Use**

Identify the primary certificate to be cancelled. Certificate # \_\_\_\_\_

**For a change in point(s) of appropriation (well(s)) or additional point(s) of appropriation:**

Well log(s) are attached for each authorized and proposed well(s) that are clearly labeled and associated with the corresponding well(s) in Table 1 above and on the accompanying application map. (**Tip:** You may search for well logs on the Department's web page at: [http://apps2.wrd.state.or.us/apps/gw/well\\_log/Default.aspx](http://apps2.wrd.state.or.us/apps/gw/well_log/Default.aspx))

**OR**

Describe the construction of the authorized and proposed well(s) in Table 3 for any wells that do not have a well log.

**Table 3. Construction of Point(s) of Appropriation**

Any well(s) in this listing must be clearly tied to corresponding well(s) described in Table 1 and shown on the accompanying application map. Failure to provide adequate information is likely to delay the processing of your transfer application. For proposed wells, we recommend that you consult a licensed well driller, geologist, or certified water right examiner for the proper information needed to complete the table.

Proposed or Authorized POA Name or Number	Is well already built? (Yes or No)	If an existing well, OWRD Well ID Tag No. L-____	Total well depth	Casing Diameter	Casing Intervals (feet)	Seal depth(s) (intervals)	Perforated or screened intervals (in feet)	Static water level of completed well (in feet)	Source aquifer (sand, gravel, basalt, etc.)	Well-specific rate (cfs or gpm). If less than full rate of water right

RECEIVED

MAR 23 2011

WATER RESOURCES DEPT  
SALEM, OREGON

T 11215

STATE OF OREGON  
 COUNTY OF DOUGLAS  
 CERTIFICATE OF WATER RIGHT

THIS CERTIFICATE ISSUED TO

KURT & VERONICA SPENCER  
 6459 OAK HILL RD  
 ROSEBURG OR. 97471

NORTHWEST FARM CREDIT SERVICES, FLCA  
 PO BOX 1490  
 ROSEBURG OR 97470

STEPHEN E. MURPHY  
 PHYLLIS J. MURPHY  
 4746 FT MCKAY RD  
 OAKLAND, OR 97462

confirms the right to use the waters of CALAPOOYA CREEK, tributary to the UMPQUA RIVER for IRRIGATION of 51.2 ACRES.

This right was perfected under Permit 21982. The date of priority is DECEMBER 15, 1952. The amount of water to which this right is entitled is limited to an amount actually used beneficially, and shall not exceed 0.64 CUBIC FOOT PER SECOND, or its equivalent in case of rotation, measured at the point of diversion.

The point of diversion is located as follows:

Twp	Rng	Mer	Sec	Q-Q	Tax Lot	DLC	Measured Distances
25 S	6 W	WM	29	NW SE	900	42	110 FEET NORTH & 1220 FEET EAST FROM THE SW CORNER OF WM. C BURK DLC 42

The amount of water used for irrigation, together with the amount secured under any other right existing for the same lands, is limited to a diversion of ONE-EIGHTIETH of one cubic foot per second, or its equivalent for each acre irrigated, and shall be further limited to a diversion of not to exceed 2.5 acre-feet per acre for each acre irrigated during the irrigation season of each year.

The use shall conform to such reasonable rotation system as may be ordered by the proper state officer.

A description of the place of use to which this right is appurtenant is as follows:

Twp	Rng	Mer	Sec	Q-Q	Tax Lot	DLC	Acres
25 S	6 W	WM	28	NW NW	800	63	11.9
25 S	6 W	WM	28	SW NW	800	63	3.0
25 S	6 W	WM	29	NE NE	800	63	12.5
25 S	6 W	WM	29	SE NE	800	63	8.9

**NOTICE OF RIGHT TO RECONSIDERATION OR JUDICIAL REVIEW**

This is an order in other than a contested case. This order is subject to judicial review under ORS 183.484. Any petition for judicial review must be filed within the 60-day time period specified by ORS 183.484(2). Pursuant to ORS 536.075 and OAR 137-004-0080, you may either petition for judicial review or petition the Director for reconsideration of this order. A petition for reconsideration may be granted or denied by the Director, and if no action is taken within 60 days following the date the petition was filed, the petition shall be deemed denied.

11215



**Part 4 of 4 – Water Right Information**

**CERTIFICATE # 85724**

**Description of Water Delivery System**

System capacity: **1.4** cubic feet per second (cfs) **OR**  
 \_\_\_\_\_ gallons per minute (gpm)

Describe the current water delivery system or the system that was in place at some time within the last five years. Include information on the pumps, canals, pipelines and sprinklers used to divert, convey and apply the water at the authorized place of use. **30 hp electric pump to buried pvc pipe with risers. Wheel lines and hand lines with impulse sprinklers are used to irrigate mostly pasture. System is being converted to pivots to increase efficiency.**

**Table 1. Location of Authorized and Proposed Point(s) of Diversion (POD) or Appropriation (POA)**  
 (Note: If the POD/POA name is not specified on the certificate, assign it a name or number here.)

POD/POA Name or Number	Is this POD/POA Authorized on the Certificate or is it Proposed?	If POA, OWRD Well Log ID# (or Well ID Tag # L-___)	Twp	Rng	Sec	¼ ¼	Tax Lot, DLC or Gov't Lot	Measured Distances (from a recognized survey corner)
POD #3	<input checked="" type="checkbox"/> Authorized <input checked="" type="checkbox"/> Proposed		25 S	6 W	29	NW SE	42	110 FEET N & 1220 E FROM SW CORNER DLC 42
POD #2	<input type="checkbox"/> Authorized <input checked="" type="checkbox"/> Proposed		25 S	6 W	29	SW SE	54	540 FEET S. & 520 FEET W. FROM NE COR DLC 54
POD #1	<input type="checkbox"/> Authorized <input checked="" type="checkbox"/> Proposed		25 S	6 W	28	NE SW	43	2000 FEET N. & 450 FEET W. FROM THE S1/4 CORNER SEC. 28
Pod #4	<input type="checkbox"/> Authorized <input checked="" type="checkbox"/> Proposed		25 S	6 W	28	SW NE	63	1600 FEET S. & 280 FEET E. FROM THE N1/4 COR SEC. 28

**Check all type(s) of change(s) proposed below (change "CODES" are provided in parentheses):**

- Place of Use (POU)
- Character of Use (USE)
- Point of Diversion (POD)
- Additional Point of Diversion (APOD)
- Historic POD (HPOD)
- Surface Water POD to Ground Water POA (SW/GW)
- Supplemental Use to Primary Use (S to P)
- Point of Appropriation/Well (POA)
- Additional Point of Appropriation (APOA)
- Substitution (SUB)
- Government Action POD (GOV)

**Will all of the proposed changes affect the entire water right?**

- Yes Complete only the Proposed ("to" lands) section of Table 2 on the next page. Use the "CODES" listed above to describe the proposed changes.
- No Complete all of Table 2 to describe the portion of the water right to be changed.

**RECEIVED**

MAR 23 2011

WATER RESOURCES DEPT  
 SALEM, OREGON

T 11215

Please use additional pages of Table 2 as needed

**Table 2. Description of Changes to Water Right Certificate # 85724**

List only the part of the right that will be changed. For the acreage in each 1/4 1/4, list the change proposed. If more than one change, specify the acreage associated with each change. If more than one POD/POA, specify the acreage associated with each POD/POA.

Authorized ("from" lands) as they appear BEFORE THE CHANGES										Proposed ("to" lands) AFTER THE CHANGES									
Twp	Rng	Sec	1/4 1/4	Tax Lot	Gvt Lot or DLC	Acres (if applicable)	Type of USE listed on Certificate	POD(s) or POA(s) (name or number from Table 1)	Changes (see "CODES" from previous page)	Twp	Rng	Sec	1/4 1/4	Tax Lot	Gvt Lot or DLC	Acres (if applicable)	New Type of USE	POD(s) to be used (from Table 1)	
2 S	9 E	15	NE NW	100	"	15.0	Irrigation	POD #1 POD #2	POU/POD	2 S	9 E	1	NW NW	500	1	10.0		POD #5	
"	"	"	"	"	"	EXAMPLE	"	"	"	2 S	9 E	2	SW NW	500	"	5.0		POD #6	
25 S	6 W	28	SW NW	801	63	13.1	IR	POD #3	POD/USE/PL OF USE	25 S	6 W	21	NW SW	300	"	(0.8 equiv)	DOM EXP STK	POD #4	
"	"	"	NW SW	"	"	3.0	"	"	"	"	"	"	SW SW	"	"		STK	"	
25 S	6 W	29	SW NE	"	42	22.7	"	"	"	"	"	28	NE NW	300	63	(0.8 equiv)	DOM EXP STK	"	
"	"	"	SE NE	"	63	18.2	"	"	"	"	"	"	SW NW	"	"	18.0	IR	"	
"	"	"	SE NE	"	42	8.2	"	"	"	"	"	"	"	801	"	5.4	IR	POD #3	
"	"	"	NE SE	"	63	4.6	"	"	"	"	"	"	SE NW	300	"	14.3	IR	POD #4	
"	"	"	NE SE	"	42	1.8	"	"	"	"	"	"	NW SW	801	"	0.6	"	POD #3	
"	"	"	NW SE	"	"	16.7	"	"	"	"	"	"	"	300	"	1.7	"	POD #4	
"	"	"	"	"	"	"	"	"	"	"	"	"	NE SW	"	"	1.8	"	"	
"	"	"	"	"	"	"	"	"	"	"	"	"	NW SE	1100	43	14.4	"	POD #1	
"	"	"	"	"	"	"	"	"	"	"	"	"	SW SE	"	"	11.3	"	"	
"	"	"	"	"	"	"	"	"	"	"	"	29	SE NE	801	63	14.5	"	POD #3	
"	"	"	"	"	"	"	"	"	"	"	"	"	NE SE	"	"	2.5	"	"	
"	"	"	"	"	"	"	"	"	"	"	"	"	SE SE	1500	43	(0.8 equiv)	DOM EXP	POD #2	
"	"	"	"	"	"	"	"	"	"	"	"	"	NW SE	1400	54	1.4	IR	"	
TOTAL ACRES										TOTAL ACRES									
88.3										85.9 + 2.4 EQUIV									

11215

Additional remarks: For simplicity, the entire right as listed is being lifted up and placed back down without regard to the specific acreage it's coming from.


T 11215

RECEIVED  
MAR 23 2011  
WATER RESOURCES DEPT  
SALEM, OREGON

**For Place of Use or Character of Use Changes**

Are there other water right certificates, water use permits or ground water registrations associated with the "from" or the "to" lands?  Yes  No

If YES, list the certificate, water use permit, or ground water registration numbers: \_\_\_\_\_.



Pursuant to ORS 540.510, any "layered" water use such as an irrigation right that is supplemental to a primary right proposed for transfer must be included in the transfer or be cancelled. Any change to a ground water registration must be filed separately in a ground water registration modification application.

**For Substitution** (ground water supplemental irrigation will be substituted for surface water primary irrigation)

Ground water supplemental Permit or Certificate # \_\_\_\_\_;  
Surface water primary Certificate # \_\_\_\_\_.

**For a change from Supplemental Irrigation Use to Primary Irrigation Use**

Identify the primary certificate to be cancelled. Certificate # \_\_\_\_\_

**For a change in point(s) of appropriation (well(s)) or additional point(s) of appropriation:**

- Well log(s) are attached for each authorized and proposed well(s) that are clearly labeled and associated with the corresponding well(s) in Table 1 above and on the accompanying application map. (Tip: You may search for well logs on the Department's web page at: [http://apps2.wrd.state.or.us/apps/gw/well\\_log/Default.aspx](http://apps2.wrd.state.or.us/apps/gw/well_log/Default.aspx))

**OR**

- Describe the construction of the authorized and proposed well(s) in Table 3 for any wells that do not have a well log.

**Table 3. Construction of Point(s) of Appropriation**

Any well(s) in this listing must be clearly tied to corresponding well(s) described in Table 1 and shown on the accompanying application map. Failure to provide adequate information is likely to delay the processing of your transfer application. For proposed wells, we recommend that you consult a licensed well driller, geologist, or certified water right examiner for the proper information needed to complete the table.

Proposed or Authorized POA Name or Number	Is well already built? (Yes or No)	If an existing well, OWRD Well ID Tag No. L-____	Total well depth	Casing Diameter	Casing Intervals (feet)	Seal depth(s) (intervals)	Perforated or screened intervals (in feet)	Static water level of completed well (in feet)	Source aquifer (sand, gravel, basalt, etc.)	Well - specific rate (cfs or gpm). If less than full rate of water right

RECEIVED

MAR 23 2011

WATER RESOURCES DEPT  
SALEM, OREGON

T 11215

STATE OF OREGON

COUNTY OF DOUGLAS

CERTIFICATE OF WATER RIGHT

THIS CERTIFICATE ISSUED TO

KURT & VERONICA SPENCER  
6459 OAK HILL RD  
ROSEBURG OR 97471

NORTHWEST FARM CREDIT SERVICES, FLCA  
PO BOX 1490  
ROSEBURG OR 97470

confirms the right to use the waters of CALAPOOYA CREEK, tributary to the UMPQUA RIVER for IRRIGATION of 95.4 ACRES.

This right was perfected under Permit S-45243. The date of priority is JANUARY 3, 1980. The amount of water to which this right is entitled is limited to an amount actually used beneficially, and shall not exceed 1.19 CUBIC FEET PER SECOND or its equivalent in case of rotation, measured at the point of diversion.

The point of diversion is located as follows:

Twp	Rng	Mer	Sec	Q-Q	Tax Lot	DLC	Measured Distances
25 S	6 W	WM	29	NW SE	900	42	110 FEET NORTH & 1220 FEET EAST FROM THE SW CORNER OF WM. C. BURK DLC 42

The amount of water used for irrigation, together with the amount secured under any other right existing for the same lands, is limited to a diversion of ONE-EIGHTIETH of one cubic foot per second, or its equivalent for each acre irrigated, and shall be further limited to a diversion of not to exceed 2.5 acre-feet per acre for each acre irrigated during the irrigation season of each year.

A description of the place of use to which this right is appurtenant is as follows:

Twp	Rng	Mer	Sec	Q-Q	Tax Lot	DLC	Acres
25 S	6 W	WM	28	SW NW	801	63	13.1
25 S	6 W	WM	28	NW SW	801	63	3.00
25 S	6 W	WM	29	SW NE	801	42	22.7

**NOTICE OF RIGHT TO PETITION FOR RECONSIDERATION OR JUDICIAL REVIEW**

This is an order in other than a contested case. This order is subject to judicial review under ORS 183.484. Any petition for judicial review must be filed within the 60-day time period specified by ORS 183.484(2). Pursuant to ORS 536.075 and OAR 137-004-0080, you may either petition for judicial review or petition the Director for reconsideration of this order. A petition for reconsideration may be granted or denied by the Director, and if no action is taken within 60 days following the date the petition was filed, the petition shall be deemed denied. In addition, under ORS 537.260 any person with an application, permit or water right certificate subsequent in priority may jointly or severally contest the issuance of the certificate at any time before it has issued, and after the time has expired for the completion of the appropriation under the permit, or within three months after issuance of the certificate.

T 11215

**Part 4 of 4 – Water Right Information**

Please use a separate Part 4 for each water right being changed. See instructions at <http://www.wrd.state.or.us/OWRD/PUBS/forms.shtml>.

**CERTIFICATE # 79303**

**Description of Water Delivery System**

System capacity: 0.4 cubic feet per second (cfs) **OR**  
 \_\_\_\_\_ gallons per minute (gpm)

Describe the current water delivery system or the system that was in place at some time within the last five years. Include information on the pumps, canals, pipelines and sprinklers used to divert, convey and apply the water at the authorized place of use. **10 hp electric pump to 4 inch mainline that delivered water to a wheel line and impulse sprinklers**

**Table 1. Location of Authorized and Proposed Point(s) of Diversion (POD) or Appropriation (POA)**  
 (Note: If the POD/POA name is not specified on the certificate, assign it a name or number here.)

POD/POA Name or Number	Is this POD/POA Authorized on the Certificate or is it Proposed?	If POA, OWRD Well Log ID# (or Well ID Tag # L-___)	Twp	Rng	Sec	¼	¼	Tax Lot, DLC or Gov't Lot	Measured Distances (from a recognized survey corner)
<b>POD #1</b>	<input checked="" type="checkbox"/> Authorized <input type="checkbox"/> Proposed		<b>25 S</b>	<b>6 W</b>	<b>28</b>	<b>NE</b>	<b>SW</b>	<b>43</b>	<b>2000 FEET N. &amp; 450 FEET W. FROM THE S1/4 CORNER SEC. 28</b>
	<input type="checkbox"/> Authorized <input type="checkbox"/> Proposed								
	<input type="checkbox"/> Authorized <input type="checkbox"/> Proposed								
	<input type="checkbox"/> Authorized <input type="checkbox"/> Proposed								

**Check all type(s) of change(s) proposed below (change "CODES" are provided in parentheses):**

- |  |   |
|--|---|
| <input checked="" type="checkbox"/> Place of Use (POU)                 | <input type="checkbox"/> Supplemental Use to Primary Use (S to P) |
| <input checked="" type="checkbox"/> Character of Use (USE)             | <input type="checkbox"/> Point of Appropriation/Well (POA)        |
| <input type="checkbox"/> Point of Diversion (POD)                      | <input type="checkbox"/> Additional Point of Appropriation (APOA) |
| <input type="checkbox"/> Additional Point of Diversion (APOD)          | <input type="checkbox"/> Substitution (SUB)                       |
| <input type="checkbox"/> Historic POD (HPOD)                           | <input type="checkbox"/> Government Action POD (GOV)              |
| <input type="checkbox"/> Surface Water POD to Ground Water POA (SW/GW) |   |

**Will all of the proposed changes affect the entire water right?**

- Yes Complete only the Proposed ("to" lands) section of Table 2 on the next page. Use the "CODES" listed above to describe the proposed changes.
- No Complete all of Table 2 to describe the portion of the water right to be changed.

RECEIVED

MAR 23 2011

WATER RESOURCES DEPT  
 SALEM, OREGON

FS

T 11215

Please use additional pages of Table 2 as needed

**Table 2. Description of Changes to Water Right Certificate # 79303**

List only the part of the right that will be changed. For the acreage in each 1/4 1/4, list the change proposed. If more than one change, specify the acreage associated with each POD/POA.

Authorized ("from" lands) as they appear BEFORE THE CHANGES										Proposed ("to" lands) AFTER THE CHANGES									
Twp	Rng	Sec	1/4	1/4	Acres (if applicable)	Type of USE listed on Certificate	POD(s) or POA(s) (name or number from Table 1)	Gvt Lot or DLC	Tax Lot	1/4	1/4	Sec	Rng	Twp	Tax Lot	Gvt Lot or DLC	Acres (if applicable)	New Type of USE	POD(s) to be used (from Table 1)
25 S	6 W	28	NW	SE	22.1	IR	POD #1	43	1100			28	6 W	25 S	1100	43	21.3	IR	POD #1
					EXAMPLE	"	"	"	"			2	9 E	2	500		5.0		POD #6
					15.0	Irrigation	POD #1 POD #2		100			1	9 E	2	500	1	10.0		POD #5
TOTAL ACRES										TOTAL ACRES									
22.1										21.3 + 0.8 EQUIV									

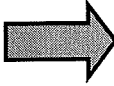
Additional remarks: \_\_\_\_\_

RECEIVED  
MAR 23 2011  
WATER RESOURCES DEPT  
SALEM, OREGON

**For Place of Use or Character of Use Changes**

Are there other water right certificates, water use permits or ground water registrations associated with the "from" or the "to" lands?  Yes  No

If YES, list the certificate, water use permit, or ground water registration numbers: \_\_\_\_\_.

 Pursuant to ORS 540.510, any "layered" water use such as an irrigation right that is supplemental to a primary right proposed for transfer must be included in the transfer or be cancelled. Any change to a ground water registration must be filed separately in a ground water registration modification application.

**For Substitution** (ground water supplemental irrigation will be substituted for surface water primary irrigation)

Ground water supplemental Permit or Certificate # \_\_\_\_\_;  
Surface water primary Certificate # \_\_\_\_\_.

**For a change from Supplemental Irrigation Use to Primary Irrigation Use**

Identify the primary certificate to be cancelled. Certificate # \_\_\_\_\_

**For a change in point(s) of appropriation (well(s)) or additional point(s) of appropriation:**

Well log(s) are attached for each authorized and proposed well(s) that are clearly labeled and associated with the corresponding well(s) in Table 1 above and on the accompanying application map. (**Tip:** You may search for well logs on the Department's web page at: [http://apps2.wrd.state.or.us/apps/gw/well\\_log/Default.aspx](http://apps2.wrd.state.or.us/apps/gw/well_log/Default.aspx))

**OR**

Describe the construction of the authorized and proposed well(s) in Table 3 for any wells that do not have a well log.

**Table 3. Construction of Point(s) of Appropriation**

Any well(s) in this listing must be clearly tied to corresponding well(s) described in Table 1 and shown on the accompanying application map. Failure to provide adequate information is likely to delay the processing of your transfer application. For proposed wells, we recommend that you consult a licensed well driller, geologist, or certified water right examiner for the proper information needed to complete the table.

Proposed or Authorized POA Name or Number	Is well already built? (Yes or No)	If an existing well, OWRD Well ID Tag No. L- _____	Total well depth	Casing Diameter	Casing Intervals (feet)	Seal depth(s) (intervals)	Perforated or screened intervals (in feet)	Static water level of completed well (in feet)	Source aquifer (sand, gravel, basalt, etc.)	Well-specific rate (cfs or gpm). If less than full rate of water right

RECEIVED

MAR 23 2011

WATER RESOURCES DEPT  
SALEM, OREGON

T 11215



STATE OF OREGON

COUNTY OF DOUGLAS

CERTIFICATE OF WATER RIGHT

THIS CERTIFICATE ISSUED TO

KURT M. AND VERONICA J. SPENCER  
6459 OAKHILL ROAD  
ROSEBURG, OREGON 97470

confirms the right to use the waters of CALAPOOYA CREEK, a tributary of UMPQUA RIVER, for IRRIGATION OF 22.1 ACRES.

This right was perfected under Permit 20066. The date of priority is JANUARY 8, 1951. The amount of water to which this right is entitled is limited to an amount actually beneficially used and shall not exceed 0.28 CUBIC FOOT PER SECOND, or its equivalent in case of rotation, measured at the point of diversion from the source.

The point of diversion is located as follows:

NE 1/4, SW 1/4, AS PROJECTED WITHIN GROVER DLC 43, SECTION 28, TOWNSHIP 25 SOUTH, RANGE 6 WEST, W.M.; 2000 FEET NORTH AND 450 FEET WEST FROM THE SOUTH 1/4 CORNER OF SECTION 28.

The amount of water used for irrigation, together with the amount secured under any other right existing for the same lands, is limited to ONE-EIGHTIETH of one cubic foot per second per acre, or its equivalent for each acre irrigated and shall be further limited to a diversion of not to exceed 2 1/2 acre-feet per acre for each acre irrigated during the irrigation season of each year.

The use shall conform to such reasonable rotation system as may be ordered by the proper state officer.

A description of the place of use to which this right is appurtenant is as follows:

NW 1/4 SE 1/4 22.1 ACRES  
AS PROJECTED WITHIN GROVER DLC 43  
SECTION 28  
TOWNSHIP 25 SOUTH, RANGE 6 WEST, W.M.

This certificate is issued to confirm a change in PLACE OF USE approved by an order of the Water Resources Director entered MAY 12, 1992, and supersedes Certificate 21228, State Record of Water Right Certificates.

T 11215

T-6525.SB

CERTIFICATE 79303

**Part 4 of 4 – Water Right Information**

Please use a separate Part 4 for each water right being changed. See instructions at <http://www.wrd.state.or.us/OWRD/PUBS/forms.shtml>.

**CERTIFICATE # 43957**

**Description of Water Delivery System**

System capacity: **1.4** cubic feet per second (cfs) OR  
 \_\_\_\_\_ gallons per minute (gpm)

Describe the current water delivery system or the system that was in place at some time within the last five years. Include information on the pumps, canals, pipelines and sprinklers used to divert, convey and apply the water at the authorized place of use. **30 hp electric pump to buried pvc pipe with risers. Wheel lines and hand lines with impulse sprinklers are used to irrigate mostly pasture. System is being converted to pivots to increase efficiency.**

**Table 1. Location of Authorized and Proposed Point(s) of Diversion (POD) or Appropriation (POA)**  
 (Note: If the POD/POA name is not specified on the certificate, assign it a name or number here.)

POD/POA Name or Number	Is this POD/POA Authorized on the Certificate or is it Proposed?	If POA, OWRD Well Log ID# (or Well ID Tag # L-____)	Twp		Rng		Sec		¼ ¼	Tax Lot, DLC or Gov't Lot	Measured Distances (from a recognized survey corner)
<b>POD #2</b>	<input checked="" type="checkbox"/> Authorized <input checked="" type="checkbox"/> Proposed		<b>25</b>	<b>S</b>	<b>6</b>	<b>W</b>	<b>29</b>	<b>SW</b>	<b>SE</b>	<b>54</b>	<b>540 FEET S. &amp; 520 FEET W. FROM NE COR DLC 54</b>
<b>Pod #3</b>	<input type="checkbox"/> Authorized <input checked="" type="checkbox"/> Proposed		<b>25</b>	<b>S</b>	<b>6</b>	<b>W</b>	<b>29</b>	<b>NW</b>	<b>SE</b>	<b>42</b>	<b>110 FEET N &amp; 1220 E FROM SW CORNER DLC 42</b>
	<input type="checkbox"/> Authorized <input type="checkbox"/> Proposed										
	<input type="checkbox"/> Authorized <input type="checkbox"/> Proposed										

**Check all type(s) of change(s) proposed below (change "CODES" are provided in parentheses):**

- |  |   |
|--|---|
| <input checked="" type="checkbox"/> Place of Use (POU)                 | <input type="checkbox"/> Supplemental Use to Primary Use (S to P) |
| <input type="checkbox"/> Character of Use (USE)                        | <input type="checkbox"/> Point of Appropriation/Well (POA)        |
| <input checked="" type="checkbox"/> Point of Diversion (POD)           | <input type="checkbox"/> Additional Point of Appropriation (APOA) |
| <input type="checkbox"/> Additional Point of Diversion (APOD)          | <input type="checkbox"/> Substitution (SUB)                       |
| <input type="checkbox"/> Historic POD (HPOD)                           | <input type="checkbox"/> Government Action POD (GOV)              |
| <input type="checkbox"/> Surface Water POD to Ground Water POA (SW/GW) |   |

**RECEIVED**

MAR 23 2011

WATER RESOURCES DEPT  
SALEM, OREGON

**Will all of the proposed changes affect the entire water right?**

- Yes Complete only the Proposed ("to" lands) section of Table 2 on the next page. Use the "CODES" listed above to describe the proposed changes.
- No Complete all of Table 2 to describe the portion of the water right to be changed.

T 11215

Please use additional pages of Table 2 as needed

**Table 2. Description of Changes to Water Right Certificate # 43957**

List only the part of the right that will be changed. For the acreage in each 1/4 1/4, list the change proposed. If more than one change, specify the acreage associated with each change. If more than one POD/POA, specify the acreage associated with each POD/POA.

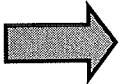
Authorized ("from" lands) as they appear BEFORE THE CHANGES										Proposed ("to" lands) AFTER THE CHANGES											
Twp	Rng	Sec	1/4	1/4	Tax Lot	Gvt Lot or DLC	Acres (if applicable)	Type of USE listed on Certificate	POD(s) or POA(s) (name or number from Table 1)	Proposed Changes (see "CODES" from previous page)	Twp	Rng	Sec	1/4	1/4	Tax Lot	Gvt Lot or DLC	Acres (if applicable)	New Type of USE	POD(s) to be used (from Table 1)	
2	S	9	E	15	NE NW	100	15.0	Irrigation	POD #1 POD #2	POU/POD	2	S	9	E	1	NW NW	500	1	10.0	POD #5	
							EXAMPLE				2	S	9	E	2	SW NW	500		5.0	POD #6	
										POU/POD	25	S	6	W	28	NW SW	400	43	8.9	IR	POD #2
											25	S	6	W	29	SW NE	801	42	6.2	IR	POD #3
											25	S	6	W	29	NW SE	1400	54	4.1	IR	POD #2
											25	S	6	W	29	SE SE	1500	43	5.8	IR	POD #2
TOTAL ACRES											TOTAL ACRES										
25.0											25.0										

Additional remarks: \_\_\_\_\_

**For Place of Use or Character of Use Changes**

Are there other water right certificates, water use permits or ground water registrations associated with the "from" or the "to" lands?  Yes  No

If YES, list the certificate, water use permit, or ground water registration numbers: \_\_\_\_\_.

 Pursuant to ORS 540.510, any "layered" water use such as an irrigation right that is supplemental to a primary right proposed for transfer must be included in the transfer or be cancelled. Any change to a ground water registration must be filed separately in a ground water registration modification application.

**For Substitution** (ground water supplemental irrigation will be substituted for surface water primary irrigation)

Ground water supplemental Permit or Certificate # \_\_\_\_\_;  
Surface water primary Certificate # \_\_\_\_\_.

**For a change from Supplemental Irrigation Use to Primary Irrigation Use**

Identify the primary certificate to be cancelled. Certificate # \_\_\_\_\_

**For a change in point(s) of appropriation (well(s)) or additional point(s) of appropriation:**

Well log(s) are attached for each authorized and proposed well(s) that are clearly labeled and associated with the corresponding well(s) in Table 1 above and on the accompanying application map. (**Tip:** You may search for well logs on the Department's web page at: [http://apps2.wrd.state.or.us/apps/gw/well\\_log/Default.aspx](http://apps2.wrd.state.or.us/apps/gw/well_log/Default.aspx))

**OR**

Describe the construction of the authorized and proposed well(s) in Table 3 for any wells that do not have a well log.

**Table 3. Construction of Point(s) of Appropriation**

Any well(s) in this listing must be clearly tied to corresponding well(s) described in Table 1 and shown on the accompanying application map. Failure to provide adequate information is likely to delay the processing of your transfer application. For proposed wells, we recommend that you consult a licensed well driller, geologist, or certified water right examiner for the proper information needed to complete the table.

Proposed or Authorized POA Name or Number	Is well already built? (Yes or No)	If an existing well, OWRD Well ID Tag No. L-____	Total well depth	Casing Diameter	Casing Intervals (feet)	Seal depth(s) (intervals)	Perforated or screened intervals (in feet)	Static water level of completed well (in feet)	Source aquifer (sand, gravel, basalt, etc.)	Well-specific rate (cfs or gpm). If less than full rate of water right

RECEIVED

MAR 23 2011

WATER RESOURCES DEPT  
SALEM, OREGON

T 11215

STATE OF OREGON  
COUNTY OF DOUGLAS  
CERTIFICATE OF WATER RIGHT

This Is to Certify, That RALPH WINNIFORD

of Rt. 2 Box 1080, Roseburg, State of Oregon, 97470, has made proof to the satisfaction of the Water Resources Director, of a right to the use of the waters of Calapooya Creek

a tributary of Umpqua River for the purpose of irrigation of 25.0 acres

under Permit No. 24886 and that said right to the use of said waters has been perfected in accordance with the laws of Oregon; that the priority of the right hereby confirmed dates from April 4, 1957

that the amount of water to which such right is entitled and hereby confirmed, for the purposes aforesaid, is limited to an amount actually beneficially used for said purposes, and shall not exceed 0.31 cubic foot per second

or its equivalent in case of rotation, measured at the point of diversion from the stream. The point of diversion is located in the SW 1/4 SE 1/4, as projected within Barrett DLC 54, Section 29, T. 25 S., R. 6 W., W. M., 540 feet South and 520 feet West from the NE Corner of said DLC 54.

The amount of water used for irrigation, together with the amount secured under any other right existing for the same lands, shall be limited to one-eightieth of one cubic foot per second per acre, or its equivalent for each acre irrigated and shall be further limited to a diversion of not to exceed 2 1/2 acre feet per acre for each acre irrigated during the irrigation season of each year,

and shall conform to such reasonable rotation system as may be ordered by the proper state officer.

A description of the place of use under the right hereby confirmed, and to which such right is appurtenant, is as follows:

19.5 acres NW 1/4 SW 1/4	2.0 acres NE 1/4 SE 1/4
3.0 acres SW 1/4 SW 1/4	0.5 acre SE 1/4 SE 1/4
Both projected within C. Grover DLC 43 Section 28	Both projected within C. Grover DLC 43 Section 29 T. 25 S., R. 6 W., W. M.

This certificate describes that portion of the water right confirmed by the prior certificate recorded at Page 29486, Volume 21, State Record of Water Right Certificates, NOT modified by the provisions of an order of the Water Resources Director entered on October 25, 1976, approving transfer application No. 3480.

The issuance of this superseding certificate does not confirm the status of the water right in reference to ORS 540.610.

The right to the use of the water for the purposes aforesaid is restricted to the lands or place of use herein described, and is subject to the existing minimum flow policies established by the Water Policy Review Board.

WITNESS the signature of the Water Resources Director, affixed this date. November 23, 1976

James E. Saxson  
Water Resources Director

11215

**Part 4 of 4 – Water Right Information**

Please use a separate Part 4 for each water right being changed. See instructions at <http://www.wrd.state.or.us/OWRD/PUBS/forms.shtml>.

**CERTIFICATE # 27632**

**Description of Water Delivery System**

System capacity: 1.4 cubic feet per second (cfs) OR  
 \_\_\_\_\_ gallons per minute (gpm)

Describe the current water delivery system or the system that was in place at some time within the last five years. Include information on the pumps, canals, pipelines and sprinklers used to divert, convey and apply the water at the authorized place of use. **30 hp electric pump to buried pvc pipe with risers. Wheel lines and hand lines with impulse sprinklers are used to irrigate mostly pasture. System is being converted to pivots to increase efficiency.**

**Table 1. Location of Authorized and Proposed Point(s) of Diversion (POD) or Appropriation (POA)**  
 (Note: If the POD/POA name is not specified on the certificate, assign it a name or number here.)

POD/POA Name or Number	Is this POD/POA Authorized on the Certificate or is it Proposed?	If POA, OWRD Well Log ID# (or Well ID Tag # L-___)	Twp	Rng	Sec	¼	¼	Tax Lot, DLC or Gov't Lot	Measured Distances (from a recognized survey corner)
POD #2	<input checked="" type="checkbox"/> Authorized <input checked="" type="checkbox"/> Proposed		25 S	6 W	29	SW	SE	54	540 FEET S. & 520 FEET W. FROM NE COR DLC 54
POD #3	<input type="checkbox"/> Authorized <input checked="" type="checkbox"/> Proposed		25 S	6 W	29	NW	SE	42	110 FEET N & 1220 E FROM SW CORNER DLC 42
	<input type="checkbox"/> Authorized <input type="checkbox"/> Proposed								
	<input type="checkbox"/> Authorized <input type="checkbox"/> Proposed								

**Check all type(s) of change(s) proposed below (change "CODES" are provided in parentheses):**

- Place of Use (POU)
- Character of Use (USE)
- Point of Diversion (POD)
- Additional Point of Diversion (APOD)
- Historic POD (HPOD)
- Surface Water POD to Ground Water POA (SW/GW)
- Supplemental Use to Primary Use (S to P)
- Point of Appropriation/Well (POA)
- Additional Point of Appropriation (APOA)
- Substitution (SUB)
- Government Action POD (GOV)

**RECEIVED**  
 MAR 23 2011  
 WATER RESOURCES DEPT  
 SALEM, OREGON

**Will all of the proposed changes affect the entire water right?**

- Yes Complete only the Proposed ("to" lands) section of Table 2 on the next page. Use the "CODES" listed above to describe the proposed changes.
- No Complete all of Table 2 to describe the portion of the water right to be changed.

T 11215

Please use additional pages of Table 2 as needed

**Table 2. Description of Changes to Water Right Certificate # 27632**

List only the part of the right that will be changed. For the acreage in each 1/4, list the change proposed. If more than one change, specify the acreage associated with each POD/POA.

Authorized ("from" lands) as they appear BEFORE THE CHANGES										Proposed ("to" lands) AFTER THE CHANGES											
Twp	Rng	Sec	1/4	1/4	Tax Lot	Gvt Lot or DLC	Acres (if applicable)	Type of USE listed on Certificate	POD(s) or POA(s) (name or number from Table 1)	Proposed Changes (see "CODES" from previous page)	Twp	Rng	Sec	1/4	1/4	Tax Lot	Gvt Lot or DLC	Acres (if applicable)	New Type of USE	POD(s) to be used (from Table 1)	
2	S	9	E	15	NW	100	15.0	Irrigation	POD #1 POD #2	POU/POD	2	S	9	E	1	NW	NW	500	1	10.0	POD #5
"	"	"	"	"	"	"	EXAMPLE	"	"	"	2	S	9	E	2	SW	NW	500	"	5.0	POD #6
											25	S	6	W	28	NW	SW	500	43	7.1	POD #2
											25	S	6	W	29	SW	NE	801	42	12.3	POD #3
											"	"	"	"	"	SE	NE	"	"	6.6	"
											"	"	"	"	"	NE	SE	1500/ 500	43	23.2	POD #2
											"	"	"	"	"	SE	SE	1500	43	7.7	"
TOTAL ACRES											TOTAL ACRES										
											56.9										

Additional remarks: \_\_\_\_\_

RECEIVED

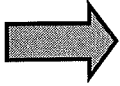
MAR 23 2011

WATER RESOURCES DEPT  
SALEM, OREGON

**For Place of Use or Character of Use Changes**

Are there other water right certificates, water use permits or ground water registrations associated with the "from" or the "to" lands?  Yes  No

If YES, list the certificate, water use permit, or ground water registration numbers: \_\_\_\_\_.



Pursuant to ORS 540.510, any "layered" water use such as an irrigation right that is supplemental to a primary right proposed for transfer must be included in the transfer or be cancelled. Any change to a ground water registration must be filed separately in a ground water registration modification application.

**For Substitution** (ground water supplemental irrigation will be substituted for surface water primary irrigation)

Ground water supplemental Permit or Certificate # \_\_\_\_\_;

Surface water primary Certificate # \_\_\_\_\_.

**For a change from Supplemental Irrigation Use to Primary Irrigation Use**

Identify the primary certificate to be cancelled. Certificate # \_\_\_\_\_

**For a change in point(s) of appropriation (well(s)) or additional point(s) of appropriation:**

- Well log(s) are attached for each authorized and proposed well(s) that are clearly labeled and associated with the corresponding well(s) in Table 1 above and on the accompanying application map. (Tip: You may search for well logs on the Department's web page at: [http://apps2.wrd.state.or.us/apps/gw/well\\_log/Default.aspx](http://apps2.wrd.state.or.us/apps/gw/well_log/Default.aspx))

**OR**

- Describe the construction of the authorized and proposed well(s) in Table 3 for any wells that do not have a well log.

**Table 3. Construction of Point(s) of Appropriation**

Any well(s) in this listing must be clearly tied to corresponding well(s) described in Table 1 and shown on the accompanying application map. Failure to provide adequate information is likely to delay the processing of your transfer application. For proposed wells, we recommend that you consult a licensed well driller, geologist, or certified water right examiner for the proper information needed to complete the table.

Proposed or Authorized POA Name or Number	Is well already built? (Yes or No)	If an existing well, OWRD Well ID Tag No. L-____	Total well depth	Casing Diameter	Casing Intervals (feet)	Seal depth(s) (intervals)	Perforated or screened intervals (in feet)	Static water level of completed well (in feet)	Source aquifer (sand, gravel, basalt, etc.)	Well - specific rate (cfs or gpm). If less than full rate of water right

RECEIVED

MAR 23 2011

WATER RESOURCES DEPT  
SALEM, OREGON

T 11215



STATE OF OREGON  
COUNTY OF DOUGLAS  
CERTIFICATE OF WATER RIGHT

This Is to Certify, That GAIL WINNIFORD

of Umpqua Rt. Box 73A, Oakland, State of Oregon, has made proof to the satisfaction of the STATE ENGINEER of Oregon, of a right to the use of the waters of Calapooia Creek a tributary of Umpqua River for the purpose of irrigation of 56.9 acres

under Permit No. 21066 of the State Engineer, and that said right to the use of said waters has been perfected in accordance with the laws of Oregon; that the priority of the right hereby confirmed dates from January 31, 1952

that the amount of water to which such right is entitled and hereby confirmed, for the purposes aforesaid, is limited to an amount actually beneficially used for said purposes, and shall not exceed 0.71 cubic foot per second

or its equivalent in case of rotation, measured at the point of diversion from the stream. The point of diversion is located in the SW 1/4 SE 1/4 as projected within Barrett DLC 54, Section 29, Township 25 South, Range 6 West, W.M.

The amount of water used for irrigation, together with the amount secured under any other right existing for the same lands, shall be limited to one-eightieth of one cubic foot per second per acre, or its equivalent for each acre irrigated and shall be further limited to a diversion of not to exceed 2 1/2 acre feet per acre for each acre irrigated during the irrigation season of each year,

and shall conform to such reasonable rotation system as may be ordered by the proper state officer.

A description of the place of use under the right hereby confirmed, and to which such right is appurtenant, is as follows:

- 27.8 acres NE 1/4 SE 1/4 as projected within Grover DLC 43
  - 1.1 acres NW 1/4 SE 1/4 as projected within Grover DLC 43
  - 8.4 acres NW 1/4 SE 1/4 as projected within Barrett DLC 54
  - 1.2 acres SW 1/4 SE 1/4 as projected within Barrett DLC 54
  - 0.4 acre SW 1/4 SE 1/4 as projected within Grover DLC 43
  - 18.0 acres SE 1/4 SE 1/4 as projected within Grover DLC 43
- Section 29  
Township 25 South, Range 6 West, W.M.

The right to the use of the water for the purposes aforesaid is restricted to the lands or place of use herein described.

WITNESS the signature of the State Engineer, affixed

this date. OCTOBER 21 1960

LEWIS A. STANLEY

State Engineer

11215

**Part 4 of 4 – Water Right Information**

Please use a separate Part 4 for each water right being changed. See instructions at <http://www.wrd.state.or.us/OWRD/PUBS/forms.shtml>.

**CERTIFICATE # 49003**

**Description of Water Delivery System**

System capacity: **1.4** cubic feet per second (cfs) **OR**  
 \_\_\_\_\_ gallons per minute (gpm)

Describe the current water delivery system or the system that was in place at some time within the last five years. Include information on the pumps, canals, pipelines and sprinklers used to divert, convey and apply the water at the authorized place of use. **30 hp electric pump to buried pvc pipe with risers. Wheel lines and hand lines with impulse sprinklers are used to irrigate mostly pasture. System is being converted to pivots to increase efficiency.**

**Table 1. Location of Authorized and Proposed Point(s) of Diversion (POD) or Appropriation (POA)**  
 (Note: If the POD/POA name is not specified on the certificate, assign it a name or number here.)

POD/POA Name or Number	Is this POD/POA Authorized on the Certificate or is it Proposed?	If POA, OWRD Well Log ID# (or Well ID Tag # L-____)	Twp	Rng	Sec	¼	¼	Tax Lot, DLC or Gov't Lot	Measured Distances (from a recognized survey corner)
<b>POD #3</b>	<input checked="" type="checkbox"/> Authorized <input checked="" type="checkbox"/> Proposed		<b>25 S</b>	<b>6 W</b>	<b>29</b>	<b>NW</b>	<b>SE</b>	<b>42</b>	<b>110 FEET N &amp; 1220 E FROM SW CORNER DLC 42</b>
	<input type="checkbox"/> Authorized <input type="checkbox"/> Proposed								
	<input type="checkbox"/> Authorized <input type="checkbox"/> Proposed								
	<input type="checkbox"/> Authorized <input type="checkbox"/> Proposed								

**Check all type(s) of change(s) proposed below (change "CODES" are provided in parentheses):**

- |  |   |
|--|---|
| <input checked="" type="checkbox"/> Place of Use (POU)                 | <input type="checkbox"/> Supplemental Use to Primary Use (S to P) |
| <input type="checkbox"/> Character of Use (USE)                        | <input type="checkbox"/> Point of Appropriation/Well (POA)        |
| <input type="checkbox"/> Point of Diversion (POD)                      | <input type="checkbox"/> Additional Point of Appropriation (APOA) |
| <input type="checkbox"/> Additional Point of Diversion (APOD)          | <input type="checkbox"/> Substitution (SUB)                       |
| <input type="checkbox"/> Historic POD (HPOD)                           | <input type="checkbox"/> Government Action POD (GOV)              |
| <input type="checkbox"/> Surface Water POD to Ground Water POA (SW/GW) |   |

RECEIVED

MAR 23 2011

WATER RESOURCES DEPT  
SALEM, OREGON

**Will all of the proposed changes affect the entire water right?**

- Yes Complete only the Proposed ("to" lands) section of Table 2 on the next page. Use the "CODES" listed above to describe the proposed changes.
- No Complete all of Table 2 to describe the portion of the water right to be changed.

T 11215

Please use additional pages of Table 2 as needed

**Table 2. Description of Changes to Water Right Certificate # 49003**

List only the part of the right that will be changed. For the acreage in each 1/4, list the change proposed. If more than one change, specify the acreage associated with each POD/POA.

Authorized ("from" lands) as they appear BEFORE THE CHANGES										Proposed ("to" lands) AFTER THE CHANGES														
Twp	Rng	Sec	1/4	Tax Lot	Gvt Lot or DLC	Acre (if applicable)	Type of USE listed on Certificate	POD(s) or POA(s) (name or number from Table 1)	Proposed Changes (see "CODES" from previous page)															
								POD #1 POD #2	Twp	Rng	Sec	1/4	Tax Lot	Gvt Lot or DLC	Acre (if applicable)	New Type of USE	POD(s) to be used (from Table 1)							
2	S	9	E	15	NW	NW	100	42	100	15.0	Irrigation	POD #1 POD #2	2	S	9	E	1	NW	NW	500	1	10.0		POD #5
"	"	"	"	"	"	EXAMPLE	"	"	"	"	"	"	2	S	9	E	2	SW	NW	500		5.0		POD #6
25	S	6	W	29	SW	NE	801	42	801	6.5	IR	POD #3	25	S	6	W	29	SW	NE	801	42	6.5	IR	POD #3
TOTAL ACRES										TOTAL ACRES														
6.5										6.5														

Additional remarks: \_\_\_\_\_

RECEIVED

MAR 23 2011

WATER RESOURCES DEPT  
SALEM, OREGON

Revised 3/2/2010

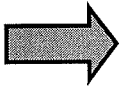
Transfer Application - Page 22 of 23

FS

**For Place of Use or Character of Use Changes**

Are there other water right certificates, water use permits or ground water registrations associated with the "from" or the "to" lands?  Yes  No

If YES, list the certificate, water use permit, or ground water registration numbers: \_\_\_\_\_.



Pursuant to ORS 540.510, any "layered" water use such as an irrigation right that is supplemental to a primary right proposed for transfer must be included in the transfer or be cancelled. Any change to a ground water registration must be filed separately in a ground water registration modification application.

**For Substitution** (ground water supplemental irrigation will be substituted for surface water primary irrigation)

Ground water supplemental Permit or Certificate # \_\_\_\_\_;  
Surface water primary Certificate # \_\_\_\_\_.

**For a change from Supplemental Irrigation Use to Primary Irrigation Use**

Identify the primary certificate to be cancelled. Certificate # \_\_\_\_\_

**For a change in point(s) of appropriation (well(s)) or additional point(s) of appropriation:**

Well log(s) are attached for each authorized and proposed well(s) that are clearly labeled and associated with the corresponding well(s) in Table 1 above and on the accompanying application map. (**Tip:** You may search for well logs on the Department's web page at: [http://apps2.wrd.state.or.us/apps/gw/well\\_log/Default.aspx](http://apps2.wrd.state.or.us/apps/gw/well_log/Default.aspx))

**OR**

Describe the construction of the authorized and proposed well(s) in Table 3 for any wells that do not have a well log.

**Table 3. Construction of Point(s) of Appropriation**

Any well(s) in this listing must be clearly tied to corresponding well(s) described in Table 1 and shown on the accompanying application map. Failure to provide adequate information is likely to delay the processing of your transfer application. For proposed wells, we recommend that you consult a licensed well driller, geologist, or certified water right examiner for the proper information needed to complete the table.

Proposed or Authorized POA Name or Number	Is well already built? (Yes or No)	If an existing well, OWRD Well ID Tag No. L-____	Total well depth	Casing Diameter	Casing Intervals (feet)	Seal depth(s) (intervals)	Perforated or screened intervals (in feet)	Static water level of completed well (in feet)	Source aquifer (sand, gravel, basalt, etc.)	Well - specific rate (cfs or gpm). If less than full rate of water right

RECEIVED

MAR 23 2011

WATER RESOURCES DEPT  
SALEM, OREGON

T 11215

## STATE OF OREGON

COUNTY OF

DOUGLAS

## CERTIFICATE OF WATER RIGHT

**This Is to Certify, That** ESSELSTROM LOGGING COMPANY

of 1600 Brown Avenue, Roseburg, State of Oregon 97470, has made proof to the satisfaction of the Water Resources Director, of a right to the use of the waters of Calapooya Creek

a tributary of Umpqua River for the purpose of irrigation of 7.4 acres

under Permit No. 21982 and that said right to the use of said waters has been perfected in accordance with the laws of Oregon; that the priority of the right hereby confirmed dates from December 15, 1952 that the amount of water to which such right is entitled and hereby confirmed, for the purposes aforesaid, is limited to an amount actually beneficially used for said purposes, and shall not exceed 0.09 cubic foot per second

or its equivalent in case of rotation, measured at the point of diversion from the stream. The point of diversion is located in the NW $\frac{1}{4}$  SE $\frac{1}{4}$ , as projected within Burk DLC 42, Section 29, T. 25 S., R. 6 W., W.M.; 110 feet North and 1220 feet East from SW corner DLC 42

The amount of water used for irrigation, together with the amount secured under any other right existing for the same lands, shall be limited to one-eightieth of one cubic foot per second per acre, or its equivalent for each acre irrigated and shall be further limited to a diversion of not to exceed 2 $\frac{1}{2}$  acre feet per acre for each acre irrigated during the irrigation season of each year

and shall conform to such reasonable rotation system as may be ordered by the proper state officer.

A description of the place of use under the right hereby confirmed, and to which such right is appurtenant, is as follows:

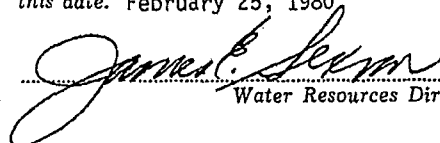
7.4 acres SW $\frac{1}{4}$  NE $\frac{1}{4}$   
Section 29  
T. 25 S., R. 6 W., W.M.  
as projected within Burk DLC 42

This certificate describes that portion of the water right confirmed by the prior certificate recorded at page 22389, Volume 16, State Record of Water Right Certificates, NOT modified by the provisions of an order of the Water Resources Director entered on January 28, 1980, approving transfer application No. 4360. The issuance of this superseding certificate does not confirm the status of the water right in reference to ORS 540.610.

The right to the use of the water for the purposes aforesaid is restricted to the lands or place of use herein described and is subject to the existing minimum flow policies established by the Water Policy Review Board.

WITNESS the signature of the Water Resources Director, affixed

this date. February 25, 1980

  
Water Resources Director

Recorded in State Record of Water Right Certificates, Volume 42, page 49003

T 11215