



**DESCHUTES RIVER  
CONSERVANCY**

March 24, 2011

Mr. Kody Thurgood  
Water Resources Department  
725 Summer Street NE, Suite "A"  
Salem, OR 97301-1271

Dear Kody,

Enclosed please find an application for an Allocation and Use of Conserved Water for a project known as the "TSID Hurlley Lateral Piping." The Deschutes River Conservancy (DRC) is the agent for the Three Sisters Irrigation District (TSID) and the landowners on this application and is acting as the primary point of contact for comments and questions that you may have. In addition to the complete application, I have enclosed the following Exhibits for your information.

- Exhibit A: Evidence of Use Affidavits
- Exhibit B: Map of the Piping Project
- Exhibit F: TSID Conserved Water Policy
- Exhibit G: Land-Use Notification
- Exhibit I: Letters of Support (please note that ODEQ has a standing letter of support)

The DRC has submitted a funding application to the CBWTP for this project. We do not anticipate that the associated conserved water application will be processed before the end of their current fiscal year (Sept. 1). We do anticipate invoicing the CBWTP as soon as a final order is issued for the project. Please deduct the \$425 fee from our account with OWRD. If you find you have any questions about the application please feel free to contact me (until April 30<sup>th</sup>) or Aaron Maxwell at the DRC.

Thank You,

A handwritten signature in black ink, appearing to read "Andy Fischer".

Andy Fischer  
Conservation Program Manager  
Phone: 541.382.4077x13  
Email: [andy@deschutesriver.org](mailto:andy@deschutesriver.org)



State of Oregon  
 Water Resources Department  
 725 Summer Street NE, Suite A  
 Salem, Oregon 97301-1266  
 (503) 986-0900

# Application for Allocation and Use of Conserved Water

Please type or print in dark ink. If your application is found to be incomplete, inaccurate or does not include the required fees, we will return it to you. If any requested information does not apply to your application, insert "n/a." If you need additional space to answer any of the questions, attach a separate sheet of writing paper and reference the section number and question. A summary of review criteria and procedures that are generally applicable to these applications is available at [www.wrd.state.or.us/OWRD/PUBS/forms.shtml](http://www.wrd.state.or.us/OWRD/PUBS/forms.shtml).

## 1. APPLICANT INFORMATION

Name: Landowners of the Hurlley Lateral and Three Sisters Irrigation District  
 Address: P.O. Box 2230, Sisters, Oregon, 97759  
 Phone(s): 541.549.8815  
 \*Fax: 541.549.8070 \*E-Mail address: manager@tsidonline.com

\*Optional information

## 2. AGENT INFORMATION

The agent listed is authorized to represent the applicant in all matters relating to this allocation of conserved water application.

Name: Deschutes River Conservancy  
 Address: 700 NW Hill, Bend, OR 97701  
 Phone(s): 541.382.4077x11  
 \*Fax: 541.382.4078 \*E-Mail address: aaron@deschutesriver.org

\*Optional information

## 3. IRRIGATION & WATER CONTROL DISTRICTS

Is the project within the boundaries of an irrigation district or water control district?

Yes  No

If yes, include Exhibit E and list the name and mailing address of the district:

Three Sisters Irrigation District  
P.O. Box 2230  
Sisters, OR 97759

Did an irrigation district organized under ORS Chapter 545 or a water control district organized under ORS Chapter 553 file this allocation of conserved water?

Yes  No

If yes, when was the District's OAR 690-018-0025 allocation of conserved water policy adopted? 7/12/2005 and reviewed and re-adopted 7/6/2010

## 4. CURRENT WATER RIGHT INFORMATION

A separate page providing the information in Section 4 must be completed for each certificate, permit, decree, or other right involved in the proposed allocation of conserved water.

Water Right Subject to Transfer (check and complete **one** of the following):

<input checked="" type="checkbox"/> Certificated Right	<u>74135</u> Certificate Number	<u>Squaw Creek Decree</u> Permit Number or Decree Name
<input type="checkbox"/> Adjudicated, Un-certificated Right	_____ Name of Decree	_____ Page Number
<input type="checkbox"/> Permit for which Proof has been Approved	_____ Permit Number	_____ Date Claim of Beneficial Use Submitted

<input type="checkbox"/> Transferred Right for which Proof has been Filed	_____ Previous Transfer Number	_____ Date Claim of Beneficial Use Submitted
--	-----------------------------------	---

Name on Permit, Certificate, or Decree: Squaw Creek Irrigation District  
 County: Deschutes and Jefferson

Provide the following information about the water right of record:

1. Priority Date: 1895
2. Source of Water: Whychus Creek
3. Type of Use: Irrigation, Pond Maintenance, Stock Water

Does the application have a water right involving more than one water right holder?

Yes  No

If yes, are all water right holders applying for this allocation of conserved water?

Yes  No. If no, see Exhibit J.

A) What is the maximum rate and annual duty (volume) of water that may be diverted as stated on the water right of record? *(If the water right is only limited by rate, do not list a duty, and conversely, if the water is only limited by duty, do not list a rate.)*

1. Rate\* (cfs): 1.712 (85.6 acres \* 1/50 cfs/acre)

*Note: 1 miner's inch = 1/40 cfs; 1 cfs = 448.8 gpm*

2. Duty\* (acre feet): No Duty Assigned to Right

*Note: 1 cfs = 1.983471 ac-ft/day*

\* If there are multiple Priority Dates on the water right, list the rate and duty by priority date.

B) What is the maximum amount of water that can be diverted using the pre-project facilities? *(If the water right is only limited by rate, do not list a duty, and conversely, if the water is only limited by duty, do not list a rate.)*

1. Rate (cfs): 1.712 (for 85.6 acres of the total 102.1 acres)

2. Duty (acre feet): No Duty Assigned to Right

C) Describe the pre-project water delivery system. Include information on the diversion structure, pumps, and conveyance facilities (including canals, pipelines and sprinklers used to divert, convey and apply the water at the authorized place of use). *Provide sufficient detail to confirm that the applicant is ready, willing, and able to exercise the right.*

The Three Sisters Irrigation District (TSID) delivers surface water from Whychus Creek. The Hurtley Lateral is served directly from the Cloverdale canal, which is served from their Main canal. Irrigation water delivered from the Cloverdale canal is diverted from a headgate structure into a large pond and then conveyed into the Hurtley Lateral. The Hurtley Lateral has the ability to divert the full water right associated with the 102.1 acres of irrigated land to 26 landowners. Only 85.6 acres and 21 landowners of the total acres and landowners served by the Hurtley system are part of this conserved water application, all of which have attested to the beneficial use of their water (see attached affidavits of beneficial use statements). The project will pipe the existing Hurtley Lateral conveyance system with approximately 6,450 feet of 4", 8" and 10" high density polyethylene pipe to eliminate water losses. Individual turnouts supply a variety of pressurized irrigation applications such as sprinklers, pop-ups, hand lines and wheel lines. Please refer to the Affidavit of Water Use in Exhibit A attesting to the beneficial use of the full water right for the patrons of the TSID Hurtley Lateral.

**5. CONSERVATION MEASURES**

A) Describe the type of project, check all that apply:

- On-Farm efficiency project
- Distribution project, such as a ditch piping or lining project
- Other, \_\_\_\_\_

B) Describe the proposed changes to the physical system, operations and application methods that will result in the conservation of water. If these proposed changes will change the point of diversion, see point of diversion requirement for Exhibit B. *Provide sufficient detail for public noticing the project.*

Approximately 6,450 feet of the TSID Hurltley water conveyance system will be replaced with 4", 8" and 10" high density polyethylene pipe to eliminate water losses. Water losses through this irrigation system will be completely eliminated. The project is expected to yield 0.419 cfs of conserved water across 85.6 irrigated acres, 100% of which will be dedicated to instream use.

C) Place of Use\*: See attached list of participating Hurltley Lateral water rights.

Township	Range	Section	Quarter/Quarter	Total No. Acres
* Not required for a distribution project that does not propose to affect the on-farm rate or duty. If the entire water right is being affected, just state "entire right affected."				

**6. CONSERVED WATER**

A) What amount of water will be needed for the existing, authorized use after implementing conservation measures? (If the water right is only limited by rate, do not list a duty, and conversely, if the water is only limited by duty, do not list a rate.)

- 1. Rate\* (cfs): 1.293
- 2. Duty\* (acre feet): \_\_\_\_\_

\* If there are multiple Priority Dates on the water right, list the rate and duty by priority date.

B) What amount of water will be conserved as a result of the implementation of the conservation measures? Subtract 6A from the smaller of 4A or 4B under "irrigation system" above.

- 1. Rate\* (cfs): .419 cfs --1895 priority date, 100% protected instream from April 1<sup>st</sup>--November 1<sup>st</sup> and any other time TSID is diverting.
- 2. Duty\* (acre feet): \_\_\_\_\_

\* If there are multiple Priority Dates on the water right, list the rate and duty by priority date.

C) What portions of the conserved water will be allocated to the state and applicant?

- 1. Portion going to the state (list by percent, rate and duty):  
100 Percent                      .419 cfs--1895 priority date, protected from April 1-November 1  
and any other time TSID is diverting                      N/A Duty (AF)
- 2. Portion going to the applicant (list by percent, rate and duty):  
0 Percent                      \_\_\_\_\_ Rate (cfs)                      \_\_\_\_\_ Duty (AF)

D) The priority for the conserved water is requested to be:

- The same as the original right, or
- One minute junior to the original right.

E) If all or part of the applicants' portion of the conserved water is to be used for an out-of-stream use at an identified location:

- 1. Name and address of the person using the water: \_\_\_\_\_

2. Description of the type of beneficial use of the water: \_\_\_\_\_  
 3. Legal description of the place of use: \_\_\_\_\_

F) If all or part of the applicants' portion of the conserved water is to be leased\*, dedicated or temporarily reserved instream, a statement identifying the quantity of water to be managed as an instream water right: The applicants intend to permanently place 100% of the conserved water instream.

\* *Water can be temporarily protected instream without filing an OAR 690-077 Instream Lease application.*

### 7. LOCATION OF PROPOSED USE

A) For new out-of-stream uses, describe the boundaries of the expected area within which the diversion structures and places of use of the applicants' conserved water right would be located. This is land other than that to which this water right is appurtenant. See Exhibit B.  
 \_\_\_\_\_

B) For instream uses, to the extent possible, identify the stream reach(es) for which the state's portion of the conserved water should be managed under an instream water right. Be as explicit as possible, by giving river miles, or other identifying information that might be included in the instream certificate.

From the Three Sisters Irrigation District diversion on Whychus Creek (approx. RM 23.5) to the mouth of Whychus Creek (RM 0) and to Lake Billy Chinook ( RM 120) on the middle Deschutes River.

C) Describe the proposed benefit to instream uses.

for instream use for conservation, maintenance and enhancement of aquatic and fish life, wildlife, fish and wildlife habitat and other ecological values.

other, please describe: \_\_\_\_\_

### 8. MITIGATION

A) Describe any expected effects on other water rights from the proposed allocation of conserved water. Identify what currently happens to the water that is proposed to be conserved.

No effects to other appropriators are expected from the proposed allocation of conserved water. The water to be conserved is lost from the system through seepage and is not available to other appropriators on Whychus Creek.

B) Describe any mitigation or other measures that are planned to avoid harm to other water rights.

No harm to other water rights will occur from this project.

### 9. FUNDING

If more than 25% of the conserved water is proposed to be allocated to the applicant then provide Exhibit C and identify what portion of project funds (expressed as a percentage) come from federal or state public sources that are not subject to repayment. N/A

Does the Oregon Watershed Enhancement Board (OWEB) have a contractual interest in this project?

Yes  No

If yes, what is the OWEB project number? \_\_\_\_\_

## 10. PROJECT SCHEDULE

If project is not yet complete:

Proposed date construction has/will begin: March 15, 2011

Proposed date construction will be completed and notice of project completion will be filed: July 1, 2011

Proposed date the project will be finalized: September 1, 2011

If project is already complete:

Date it was implemented: \_\_\_\_\_ (Provide Exhibit K)

The applicant requests:

- That the allocation be finalized, or  
 Additional time be granted to prove that the project worked to the applicant's satisfaction before finalizing the allocation of conserved water. Indicate the amount of time desired 5 years (up to five years after completion of the project may be allocated).

## 11. ACKNOWLEDGMENT OF FORFEITURE

*Complete this if the Certified Water Right Examiner's map shows less acreage has been irrigated over the past five years than allowed under the right.*

I am aware that \_\_\_\_\_ acre(s) have not been irrigated for the last five years and I am abandoning that portion of the water right and make no further claim for the water. I ask that this \_\_\_\_\_ acre(s) portion of the right be permanently canceled.

## 12. EXHIBITS

*Check each of the following attachments included with this application. All attachments are required unless otherwise noted. The application will be returned if all required attachments are not included.*

### **Exhibit (Form) A – Evidence of Use Affidavits**

- Provide if 1) it is an on-farm efficiency project, or 2) specific acreage is being affected by the project. *Consult with Department staff regarding the evidence needed for distribution projects.* At least one Evidence of Use Affidavit documenting that the right has been used during the last five years or that the right is not subject to forfeiture under ORS 540.610 is attached. The affidavit provided must be the original, not a copy. The form is available at [http://www1.wrd.state.or.us/pdfs/Supplemental\\_Form\\_B.pdf](http://www1.wrd.state.or.us/pdfs/Supplemental_Form_B.pdf).

### **Exhibit B – Map**

- Provide if the entire water right is not part of the conservation project and/or new lands shall receive water. *Consult with Department staff if there is any question regarding the need for submittal.* See OAR 690-018-0040(17) and 690-018-0062(3)(a).

### **Exhibit C - Project Funding Description**

- Provide if more than 25% of water goes to applicant. See OAR 690-018-0040(18).

### **Exhibit D – Identification and Resolution of Water Right Conflicts**

- Provide if construction has begun or been completed and if more than 25% of the project costs have been expended prior to filing this application. See OAR 690-

### **Exhibit H - Ownership & Lien Information**

- Provide if application involves:
- on-farm efficiency project, and/or
  - distribution project affecting specified lands. Provide a report of ownership and lien information or a current recorded deed to the subject lands.

### **Exhibit I – Support Letters from ODFW, DEQ and OPRD**

- Letters from ODFW, DEQ, and OPRD indicating that they have been consulted and indicating that at least one of the agencies attests that conserved water is needed to support instream uses. See OAR 690-018-0050(4)(f).

### **Exhibit J –Water Right Clarification & Notification of Affected Persons**

- Provide if the application involves water rights for
- lands under multiple ownerships and not all of the water right holders are applicants, and the project is not being submitted by a District as a distribution project and/or
  - which the current final proof survey maps for lands involved in the application do not

018-0040(19).

**Exhibit E – Letter of Approval from the Irrigation District**

- Provide if project is located within boundaries of an irrigation district and the district is not the applicant. See OAR 690-018-0040(20).

**Exhibit F – District Conserved Water Policy**

- Provide if applicant is an Irrigation District or Water Control District. See OAR 690-018-0040(21) & 690-018-0025.

**Exhibit G - Land Use Information Form**

- See OAR 690-018-0040(22).  
The land use form is available at:  
<http://www1.wrd.state.or.us/pdfs/landuseform.pdf>

adequately describe the location of the place of use or the associated priority dates of the associated water rights

*Consult with Department staff if there is any question regarding the need for submittal.*

**Exhibit K –Evidence that the Project was Implemented Within 5 Years.**


- Provide if project was completed before application submittal. See OAR 690-018-0040(12)(a).

**Fees:**

- Amount enclosed: \$ 425  
See OAR 690-018-0040(25) and the Department's Fee Schedule at [www.wrd.state.or.us/OWRD/PUBS/forms.shtml#fees](http://www.wrd.state.or.us/OWRD/PUBS/forms.shtml#fees) or call (503) 986-0900.

**13. SIGNATURE**

I (we) affirm that the information contained in this application is true and accurate.

_____	<u>See attached District and Landowner Signatures</u>	_____
applicant signature	name (print)	date
	<u>Andy Fischer (DRC)</u>	<u>3/24/2011</u>
agent signature	name (print)	date

- Before submitting your application, be sure you have:**
- Answered each question completely.
  - Included the required attachments.
  - Provided original signatures for all water right holders or other parties with an interest in the right.
  - Included a check payable to the Oregon Water Resources Department for the appropriate amount.



Hurtley Lateral Piping Project  
Application for Allocation and Use of Conserved Water

Signature Page

All statements made and information provided in this application is true and correct to the best of my knowledge.

Hurtley Lateral Water User:

*Ann Pelzer* 3/23/11  
(SIGNATURE) (DATE)  
*TSD Manager*

\_\_\_\_\_  
(PRINT NAME) (DATE)

\_\_\_\_\_  
(SIGNATURE) (DATE)

\_\_\_\_\_  
(PRINT NAME) (DATE)

## Participating Hurlley Lateral Landowner Contact Information

Last Name	First Name(s)	Address	City	State	Zipcode	Phone	Alt. Phone
Affatati	Ralph	Po Box 598	Sisters	Or	97759	541 548 0321	541 390 5787
Carollo	Ed and Barbara	Po Box 297	Sisters	Or	97759	541 923 6322	
Conner	Brian	69278 Lake Dr	Sisters	Or	97759	541 549 1032	
Conner	Susan	17270 Plainview Rd	Bend	Or	97701	541 312 4752	541 771 7730
Duey	Doug	1101 W Marine Dr	Astoria	Or	97103	503 791 6518	
Falco	Kristine	69320 Sisters View	Sisters	Or	97759	541 549 8826	
Gloeckner	John	17280 Emerald Valley Rd	Sisters	Or	97759	541 771 1405	
Hakes	Jerry and Sharon	69340 Hinkle Butte Dr	Sisters	Or	97759	541 549 9383	
Harris	Donna	69373 Sisters View Dr	Sisters	Or	97759	541 549 0877	
Hurlley	David	Po Box 1511	Sisters	Or	97759	541 548 7807	
Johnson	Carl and Shelly	69372 Lake Dr	Sisters	Or	97759	503 658 3739	503 849 8551
Kelley	Mark and Sheila	479 Laurel Ave	San Anselmo	Ca	94960		
Kennedy	Sandy	17235 Emerld Valley Rd	Sisters	Or	97759	541 549 6234	
Krohn	Phillip	935 Grace Ave	Oakland	Ca	94608	541 231 0795	
Larson	Gary and Angie	Po Box 1624	Sisters	Or	97759	541 815 1208	
Mickelson	Kara Lin	69294 Lariat	Sisters	Or	97759	541 549 2070	
Nelson	David and Christine	2467 SW Sherwood Dr	Portland	Or	97201	541 667 3518	
Small	Peter	69270 Enewetail	Sisters	Or	97759	541 549 1432	
Swearingen	Ken and Rae	69375 Sisters View Dr	Sisters	Or	97759	541 549 1852	
Temple	Barbara	69240 Enewetake Ln	Sisters	Or	97759	541 549 8772	
Ward	Melissa	69333 Lake Dr/ Po Box 1998	Sisters	Or	97759	541 549 8181	

03/22/2011 11:55

5415498070

TSID

PAGE 04/04

**Hurtley Lateral Piping Project  
Application for Allocation and Use of Conserved Water**

**Signature Page**

All statements made and information provided in this application is true and correct to the best of my knowledge.

Hurtley Lateral Water User:

*[Handwritten Signature]* 3-24-2011  
(SIGNATURE) (DATE)

\_\_\_\_\_  
(PRINT NAME) (DATE)

\_\_\_\_\_  
(SIGNATURE) (DATE)

\_\_\_\_\_  
(PRINT NAME) (DATE)

Hurtley Lateral Piping Project  
Application for Allocation and Use of Conserved Water

Signature Page

All statements made and information provided in this application is true and correct to the best of my knowledge.

Hurtley Lateral Water User:

Edward N. Carollo      2-3-11  
(SIGNATURE)                      (DATE)

EDWARD N. CAROLLO      2-3-11  
(PRINT NAME)                      (DATE)

x Sarah J. Carollo      2-3-11  
(SIGNATURE)                      (DATE)

x Barbara J. Carollo      2-3-11  
(PRINT NAME)                      (DATE)

Hurtley Lateral Piping Project  
Application for Allocation and Use of Conserved Water

Signature Page

All statements made and information provided in this application is true and correct to the best of my knowledge.

Hurtley Lateral Water User:

*bc*  
(SIGNATURE)

02/24/11  
(DATE)

Brian Conner  
(PRINT NAME)

\_\_\_\_\_  
(DATE)

\_\_\_\_\_  
(SIGNATURE)

\_\_\_\_\_  
(DATE)

\_\_\_\_\_  
(PRINT NAME)

\_\_\_\_\_  
(DATE)





Hurtley Lateral Piping Project  
Application for Allocation and Use of Conserved Water

Signature Page

All statements made and information provided in this application is true and correct to the best of my knowledge.

Hurtley Lateral Water User:

Kristine L. Falco      26 February  
(SIGNATURE)                      (DATE) 2011

KRISTINE L FALCO      \_\_\_\_\_  
(PRINT NAME)                      (DATE)

\_\_\_\_\_  
(SIGNATURE)                      (DATE)

~~KRIST~~      \_\_\_\_\_  
(PRINT NAME)                      (DATE)




Hurtley Lateral Piping Project  
Application for Allocation and Use of Conserved Water

Signature Page

All statements made and information provided in this application is true and correct to the best of my knowledge.

Hurtley Lateral Water User:

  
\_\_\_\_\_  
(SIGNATURE) (DATE)

JOHN GLOCKNER 2-1-2011  
(PRINT NAME) (DATE)

\_\_\_\_\_  
(SIGNATURE) (DATE)

\_\_\_\_\_  
(PRINT NAME) (DATE)

Hurtley Lateral Piping Project  
Application for Allocation and Use of Conserved Water

Signature Page

All statements made and information provided in this application is true and correct to the best of my knowledge.

Hurtley Lateral Water User:

 2/7/2011  
(SIGNATURE) (DATE)

JERRY W. HAKES 2/7/2011  
(PRINT NAME) (DATE)

 2-7-2011  
(SIGNATURE) (DATE)

Sharon J. Hakes 2-7-2011  
(PRINT NAME) (DATE)

Hurtley Lateral Piping Project  
Application for Allocation and Use of Conserved Water

Signature Page

All statements made and information provided in this application is true and correct to the best of my knowledge.

Hurtley Lateral Water User:

Donna K. Harris      3/14/11  
(SIGNATURE)                      (DATE)

Donna Harris                      \_\_\_\_\_  
(PRINT NAME)                      (DATE)

\_\_\_\_\_  
(SIGNATURE)                      (DATE)

\_\_\_\_\_  
(PRINT NAME)                      (DATE)



Hurtley Lateral Piping Project  
Application for Allocation and Use of Conserved Water

Signature Page

All statements made and information provided in this application is true and correct to the best of my knowledge.

Hurtley Lateral Water User:

Carl Johnson                      3/15/2011  
(SIGNATURE)                      (DATE)

Carl Johnson                      3/15/2011  
(PRINT NAME)                      (DATE)

Shelly R. Johnson                      3/15/2011  
(SIGNATURE)                      (DATE)


Shelly R. Johnson                      3/15/2011  
(PRINT NAME)                      (DATE)

Hurtley Lateral Piping Project  
Application for Allocation and Use of Conserved Water

Signature Page

All statements made and information provided in this application is true and correct to the best of my knowledge.

Hurtley Lateral Water User:

  
\_\_\_\_\_  
(SIGNATURE)                      2/24/11  
\_\_\_\_\_  
(DATE)

Mark Kelley  
\_\_\_\_\_  
(PRINT NAME)                      \_\_\_\_\_  
\_\_\_\_\_  
(DATE)

\_\_\_\_\_  
(SIGNATURE)                      \_\_\_\_\_  
\_\_\_\_\_  
(DATE)

\_\_\_\_\_  
(PRINT NAME)                      \_\_\_\_\_  
\_\_\_\_\_  
(DATE)

Hurtley Lateral Piping Project  
Application for Allocation and Use of Conserved Water

Signature Page

All statements made and information provided in this application is true and correct to the best of my knowledge.

Hurtley Lateral Water User:


Sandra G. Kennedy 2/2/2011  
(SIGNATURE) (DATE)

SANDRA G. KENNEDY 2/2/2011  
(PRINT NAME) (DATE)

\_\_\_\_\_  
(SIGNATURE) (DATE)

\_\_\_\_\_  
(PRINT NAME) (DATE)

State of Oregon County of Deschutes  
Signed or attested  
before me on FEB. 2, 2011  
by SANDRA G. KENNEDY  
Notary [Signature]  
Commission expires OCT. 17, 2013




Hurtley Lateral Piping Project  
Application for Allocation and Use of Conserved Water

Signature Page

All statements made and information provided in this application is true and correct to the best of my knowledge.

Hurtley Lateral Water User:

 2-24-11  
(SIGNATURE) (DATE)

Philip Krohn  
(PRINT NAME) (DATE)

\_\_\_\_\_  
(SIGNATURE) (DATE)

\_\_\_\_\_  
(PRINT NAME) (DATE)




Hurtley Lateral Piping Project  
Application for Allocation and Use of Conserved Water

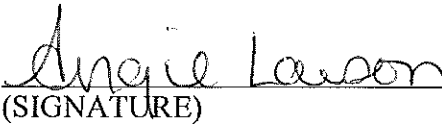
Signature Page

All statements made and information provided in this application is true and correct to the best of my knowledge.

Hurtley Lateral Water User:

  
\_\_\_\_\_  
(SIGNATURE)                      2/10/11  
\_\_\_\_\_  
(DATE)

GARY C LARSON  
\_\_\_\_\_  
(PRINT NAME)                      2/10/11  
\_\_\_\_\_  
(DATE)

  
\_\_\_\_\_  
(SIGNATURE)                      2/8/11  
\_\_\_\_\_  
(DATE)

ANGIE LARSON  
\_\_\_\_\_  
(PRINT NAME)                      2/8/11  
\_\_\_\_\_  
(DATE)

Hurtley Lateral Piping Project  
Application for Allocation and Use of Conserved Water

Signature Page

All statements made and information provided in this application is true and correct to the best of my knowledge.

Hurtley Lateral Water User:

Karalin Mickaelson      February 1, 2011  
(SIGNATURE)                      (DATE)

Karalin Mickaelson      01-02-11  
(PRINT NAME)                      (DATE)

\_\_\_\_\_  
(SIGNATURE)                      (DATE)

\_\_\_\_\_  
(PRINT NAME)                      (DATE)

Hurtley Lateral Piping Project  
Application for Allocation and Use of Conserved Water

Signature Page

All statements made and information provided in this application is true and correct to the best of my knowledge.

Hurtley Lateral Water User:

David Nelson      2/21/11  
(SIGNATURE)      (DATE)

DAVID NELSON      2/21/11  
(PRINT NAME)      (DATE)

Christine B Nelson      2/21/11  
(SIGNATURE)      (DATE)

CHRISTINE B NELSON      2/21/11  
(PRINT NAME)      (DATE)

Hurtley Lateral Piping Project  
Application for Allocation and Use of Conserved Water

Signature Page

All statements made and information provided in this application is true and correct to the best of my knowledge.

Hurtley Lateral Water User:

*THOMAS*                      3/14/11  
(SIGNATURE)                      (DATE)

P.W. SMALL                      3/14/11  
(PRINT NAME)                      (DATE)

\_\_\_\_\_                      \_\_\_\_\_  
(SIGNATURE)                      (DATE)

\_\_\_\_\_                      \_\_\_\_\_  
(PRINT NAME)                      (DATE)

Hurtley Lateral Piping Project  
Application for Allocation and Use of Conserved Water

Signature Page

All statements made and information provided in this application is true and correct to the best of my knowledge.

Hurtley Lateral Water User:

Kenneth H. Swearingen 2-1-10  
(SIGNATURE) (DATE)

\_\_\_\_\_  
(PRINT NAME) (DATE)

\_\_\_\_\_  
(SIGNATURE) (DATE)

\_\_\_\_\_  
(PRINT NAME) (DATE)

Hurtley Lateral Piping Project  
Application for Allocation and Use of Conserved Water

Signature Page

All statements made and information provided in this application is true and correct to the best of my knowledge.

Hurtley Lateral Water User:

Barbara L. Temple      3-16-11  
(SIGNATURE)                                  (DATE)

BARBARA L. TEMPLE      3-16-11  
(PRINT NAME)                                  (DATE)

\_\_\_\_\_      \_\_\_\_\_  
(SIGNATURE)                                  (DATE)

\_\_\_\_\_      \_\_\_\_\_  
(PRINT NAME)                                  (DATE)

Hurtley Lateral Piping Project  
Application for Allocation and Use of Conserved Water

Signature Page

All statements made and information provided in this application is true and correct to the best of my knowledge.

Hurtley Lateral Water User:

Malissa C Ward      3/22/2011  
(SIGNATURE)                      (DATE)

\_\_\_\_\_  
(PRINT NAME)                      (DATE)

\_\_\_\_\_  
(SIGNATURE)                      (DATE)

\_\_\_\_\_  
(PRINT NAME)                      (DATE)