

LETTER OF TRANSMITTAL

TO: Oregon Water Resources Department
 725 Summer Street NE, Suite A
 Salem, Oregon 97301

Date: 05/25/2011	Work Order 13644
Attention	
RE: Dorothy Pederson – Temporary Transfer	

ENCLOSED ARE THE FOLLOWING:

QUANTITY	DESCRIPTION
1	AMENDED PAGE 6
1	AMENDED MAP

RECEIVED
 MAY 28 2011
 WATER RESOURCES DEPT
 SALEM, OREGON

for T-11245

THESE ARE TRANSMITTED (as checked below)

- For approval As requested Filing/Recording
 For your use Approved as noted For your review & approval

Remarks: Per my conversation with Bob Wood, Watermaster, I amended the acreage to match the existing water right. Also, not that water will not be applied to this land under Permit S-54068 during the term of this temporary transfer. NOTE: CHANGE DIAMOND Z RANCH MAILING ADDRESS TO: DIAMOND Z RANCH, P. O. BOX 387, DUFUR, OR 97021	SF Blueline	
	SF Mylar	
	Xerox	
	Tube, Mailer, Etc.	
	P & H	
	TOTAL	

PICKED UP BY:
 DELIVERED BY:
 COPY TO: Keith Nantz, Dillon Land & Cattle, LLC w/1 of each

BY: Larry M. Toll, C.W.R.E
ltoll@tennesoneng.com

If enclosures are not as noted, please notify us at once.

Please use additional pages of Table 2 as needed

Table 2. Description of Changes to Water Right Certificate # 80633

List only the part of the right that will be changed. For the acreage in each 1/4 1/4, list the change proposed. If more than one change, specify the acreage associated with each change. If more than one POD/POA, specify the acreage associated with each POD/POA.

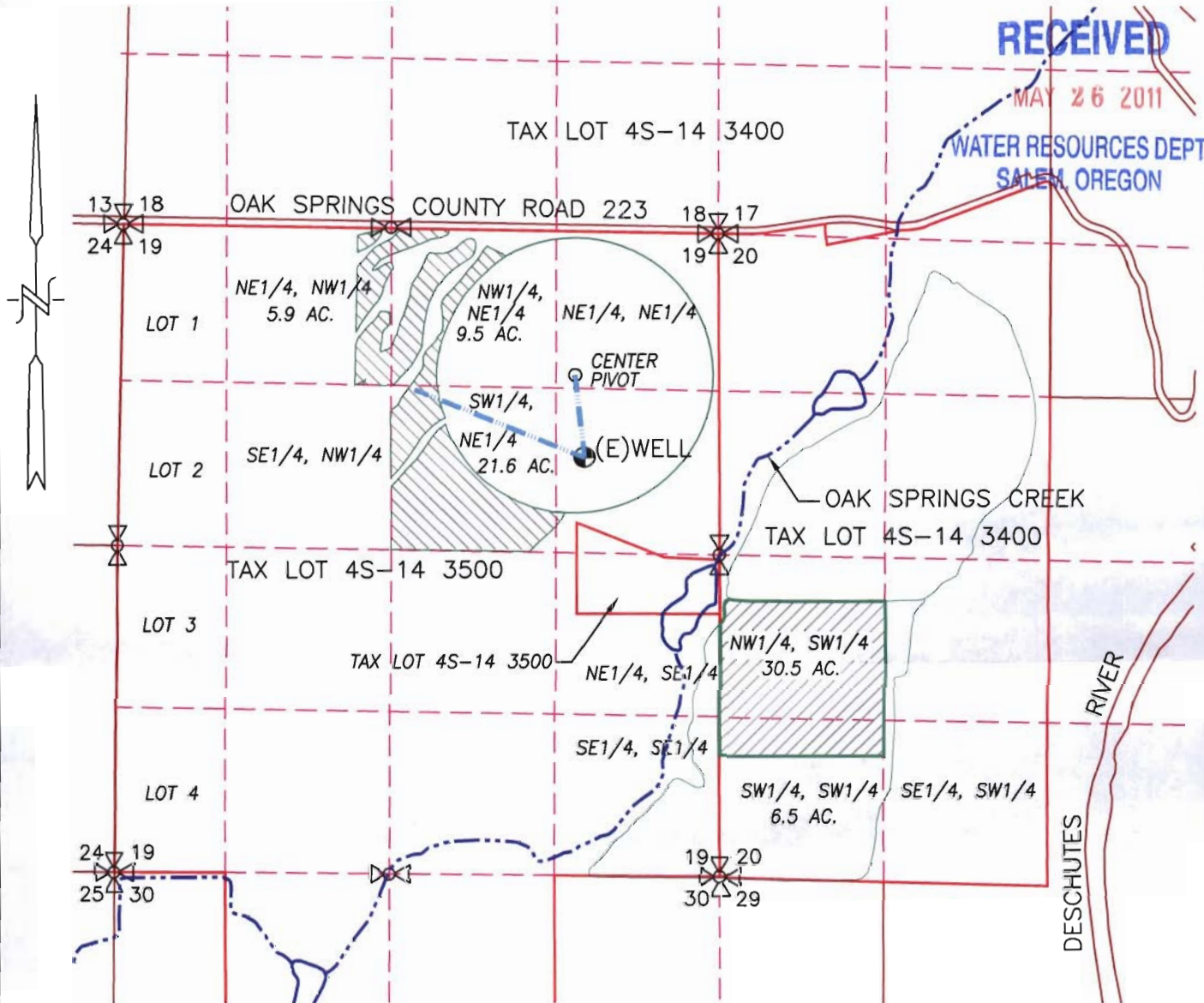
Authorized ("from" lands) as they appear BEFORE THE CHANGES										Proposed ("to" lands) AFTER THE CHANGES								
Twp	Rng	Sec	1/4	Tax Lot	Gvt Lot or DLC	Acres (if applicable)	Type of USE listed on Certificate	POD(s) or POA(s) (name or number from Table 1)	Proposed Changes (see "CODES" from previous page)	Twp	Rng	Sec	1/4	Tax Lot	Gvt Lot or DLC	Acres (if applicable)	New Type of USE	POD(s) to be used (from Table 1)
2	S	9	NE	100		15.0	Irrigation	POD #1 POD #2	POU/POD	2	S	9	NW	500	1	10.0		POD #5
						EXAMPLE				2	S	9	SW	500		5.0		POD #6
4	S	14	NE	3500		9.5	IR		POU	4	S	14	SW	3400		30.5	IR	
			SW	3500		21.6	IR		POU				SW	3400		6.5	IR	
			NE	3500		5.9	IR		POU									
TOTAL ACRES						37.0				TOTAL ACRES						37.0		




Additional remarks: During the term of this transfer there will be no use of water on these 37 acres under Water Right Permit S-54068. Permit S-54068 allows for the designation of which 2107.49 acres will be irrigated out of the 2500 acres requested.



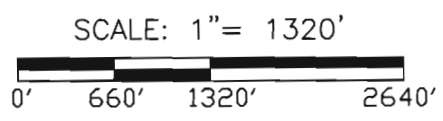
SECTIONS 19 & 20, TWP.4 S. RANGE 14 E. W.M.
 WASCO COUNTY, OREGON

RECEIVED
 MAY 26 2011
 WATER RESOURCES DEPT
 SALEM, OREGON



- ⊙ EXISTING WELL #1: 1850' S. & 1040' W. OF NE COR. SEC. 19
-  CURRENT LOCATION = 37.0 ACRES
-  PROPOSED LOCATION = 37.0 ACRES
-  EXISTING IRRIGATION MAIN

WATER RIGHT
TEMPORARY TRANSFER MAP



TRANSFER No. _____
 IN THE NAME OF:

 DILLON LAND AND CATTLE

 DATE: MAY 25, 2011



EXPIRES: 06/30/2012

BY: **TENNESON ENGINEERING CORP.**
 3313 W. 2ND. STREET, SUITE 100
 THE DALLES, OREGON. 97058
 PH. 541-296-9177
 FAX 541-296-6657



NOTE:
 "THIS MAP IS NOT INTENDED TO
 PROVIDE DIMENSIONS OR LOCATIONS
 OF PROPERTY OWNERSHIP LINES."

W.O. #13644wr