

Application for Permit Amendment

Part 1 of 4 - Minimum Requirements Checklist



Oregon Water Resources Department
 725 Summer Street NE, Suite A
 Salem, Oregon 97301-1266
 (503) 986-0900
 www.wrd.state.or.us

This permit amendment application will be returned if Parts 1 through 4 and all required attachments are not completed and included.
 For questions, please call (503) 986-0900, and ask for Transfer Section.

RECEIVED

MAY 27 2011

WATER RESOURCES DEPT
 SALEM, OREGON

Check all items included with this application. (N/A = Not Applicable)

- Part 1 - Completed Minimum Requirements Checklist.
- Part 2 - Completed Permit Amendment Application Map Checklist.
- Part 3 - Completed Permit Amendment Application - Applicant Information and Signature.
- Part 4 - Completed Permit Amendment Application - Water Use Permit Information.
 Please include a separate Part 4 for each permit. List all permit(s) to be amended here: _____

Attachments:

- Completed Permit Amendment Application Map (Does not have to be prepared by a Certified Water Right Examiner). *Z*
- Permit amendment fees - Amount enclosed: \$ _____. *Z*
 See the Department's Fee Schedule at www.wrd.state.or.us or call (503) 986-0883.

N/A Request for Assignment Form and statutory fee. The request for assignment form has to be completed if the applicant is **not** the permit holder of record and needs to be assigned to the permit; **or** the landowner of the proposed place of use is **not** the permit holder of record and needs to be assigned to the permit (the Request for Assignment Form is available online at <http://www.wrd.state.or.us/OWRD/PUBS/forms.shtml>). Assignment is not needed if applicant is the permit holder of record.

N/A Affidavit(s) of Consent are required from all permit holder(s) of record if the permit is not assigned to the applicant, **or** other permit holders of record that are not listed as applicants.

N/A Land Use Information Form with approval and signature (or signed land use form receipt stub). Land use form is not required if any of the following apply: *Z*

- Water is to be diverted, conveyed, and/or used only on federal lands.
- All of the following apply: a) a change in place of use only, b) no structural changes, c) the use of water is for irrigation only, and d) the use is located within an irrigation district or an exclusive farm use zone.

The proposed changes are all located on the property reviewed in Land Use form enclosed in Water Right Application Folder # LL-1305. *LAND USE FORM ATTACHED*

N/A For changes in point(s) of appropriation (well(s)) or additional point(s) of appropriation, Water Well Report(s)/Well Log(s)

(For Staff Use Only)

WE ARE RETURNING YOUR APPLICATION FOR THE FOLLOWING REASON(S):

___ Application fee not enclosed/insufficient	___ Map not included or incomplete
___ Land Use Form not enclosed or incomplete	___ Assignment Form and fee not enclosed/insufficient
___ Additional signature(s) required	Part ___ is incomplete

Other/Explanation _____

Staff: _____ 503-986-0 _____ Date: ____/____/____

Part 2 of 4 – Permit Amendment Map Checklist

Your permit amendment application will be returned if any of the map requirements listed below are not met.

**Please be sure that the map you submit includes all the items listed below and meets the requirements of OAR 690-380-3100, however, the map does not have to be prepared by a
Certified Water Right Examiner. Check all boxes that apply.**

RECEIVED

MAY 27 2011

WATER RESOURCES DEPT
SALEM, OREGON

- N/A If more than three permits are involved, separate maps for each permit.
- Permanent quality printed with dark ink on white or clear paper or film.
- The size of the map can be 8½ x 11 inches, 8½ x 14 inches, or up to 30 x 30 inches. For 30 x 30 inch maps, three (3) paper copies and an electronic copy in a .pdf, .tiff or .jpg format are required.
- A north arrow, a legend, and scale.
- The scale of the map must be: 1 inch = 400 feet, 1 inch = 1,320 feet, the scale of the county assessor map if the scale is not smaller than 1 inch = 1,320 feet, or a scale that has been pre-approved by the Department.
- Township, Range, Section, ¼ ¼, DLC, Government Lot, and other recognized public land survey lines.
- Tax lot boundaries (property lines) are required. Tax lot numbers are recommended.
- Major physical features including rivers and creeks showing direction of flow, lakes and reservoirs, roads, and railroads.
- Major water delivery system features from the point(s) of diversion/appropriation such as main pipelines, canals, and ditches.
- Existing place of use that includes separate hachuring for each water use permit, priority date, and use including number of acres in each quarter-quarter section, government lot, or in each quarter-quarter section as projected within government lots, donation land claims, or other recognized public land survey subdivisions. If less than the entirety of the permit is being changed, a separate hachuring is needed for the portion of the permit left unchanged.
- N/A If you are proposing a change in place of use, show the proposed place of use with hachuring that includes separate hachuring for each permit, priority date, and use including number of acres in each quarter-quarter section, government lot, or in each quarter-quarter section as projected within government lots, donation land claims, or other recognized public land survey subdivisions.
- Existing point(s) of diversion or well(s) with distance and bearing or coordinates from a recognized survey corner. This information can be found in your water use permit.
- N/A If you are proposing a change in point(s) of diversion or well(s), show the proposed location and label it clearly with distance and bearing or coordinates. If GPS coordinates are used, latitude-longitude coordinates may be expressed as either degrees-minutes-seconds with at least one digit after the decimal (example – 42°32'15.5") or degrees-decimal with five or more digits after the decimal (example – 42.53764°).

Part 3 of 4 - Applicant Information and Signature

Applicant Information

APPLICANT/BUSINESS NAME CITY OF COBURG		PHONE NO. 541-642-7870	ADDITIONAL CONTACT NO. DON SCHWESSLER
ADDRESS P.O. Box 8316		FAX NO.	
CITY COBURG	STATE OR	ZIP 97408	E-MAIL DON.SCHWESSLER@CI.COBURG.OR.US

Agent Information - The agent is authorized to represent the applicant in all matters relating to this application

AGENT/BUSINESS NAME WEBER ENGINEERS		PHONE NO. (541) 461-9779	ADDITIONAL CONTACT NO.
ADDRESS P.O. Box 10145		FAX NO.	
CITY EUGENE	STATE OR	ZIP 97440	E-MAIL PAUL@WEBERENGINEERS.COM

If an agent is listed above, please check one of the following:


- Please send all correspondence to Agent. Send copies of correspondence to Applicant; **OR**
- Please send all correspondence to Applicant. Send copies of correspondence to Agent.
- Check this box if this project is fully or partially funded by the American Recovery and Reinvestment Act. (Federal stimulus dollars)

Is the applicant the permit holder of record? Yes No

If NO, include either:

- A completed assignment form (with required statutory assignment fee), assigning all or a portion of the permit to the applicant(s), **OR**
- An affidavit of consent from the permit holder(s) of record that gives permission for the applicant to amend the permit.

I (we) affirm that the information contained in this application is true and accurate.


Applicant signature

DON SCHWESSLER
Name (and title if applicable) (print)
CITY ADMINISTRATOR

5/26/2011
Date

RECEIVED

MAY 27 2011

Applicant signature

Name (and title if applicable) (print)

Date

WATER RESOURCES DEPT
SALEM, OREGON

In your own words tell us what change(s) you want made and the reason for the amendment(s): _____

**TO MAKE FULL USE OF THE CITY'S WELLS AND TO
COMPLY WITH CONDITION #10 OF THE FINAL ORDER
LIMITED LICENSE APPLICATION LL-1305.**

T 11252

Check one of the following:

- The applicant is responsible for completion of change(s). Notices and correspondence should continue to be sent to the applicant.
- The permit holder(s) of record will be responsible for completing the proposed change(s) after the final order is issued. Copies of notices and correspondence should be sent to the permit holder(s) of record.

Check the appropriate box, if applicable:

- Check here if any of the permits proposed for amendment are or will be located within or served by an irrigation or other water district.

IRRIGATION DISTRICT NAME	ADDRESS	
CITY	STATE	ZIP

- Check here if water for any of the permits supplied under a water service agreement or other contract for stored water with a federal agency or other entity.

ENTITY NAME	ADDRESS	
CITY	STATE	ZIP



To meet State Land Use Consistency Requirements, you must list all local governments (each county, city, municipal corporation, or tribal government) within whose jurisdiction water will be diverted, conveyed or used.

ENTITY NAME LANE COUNTY	ADDRESS 125 E 8th	
CITY EUGENE	STATE OR	ZIP 97401

ENTITY NAME CITY OF COBURG	ADDRESS P.O. Box 8316	
CITY COBURG	STATE OR	ZIP 97408

RECEIVED
MAY 27 2011
WATER RESOURCES DEPT
SALEM, OREGON

Part 4 of 4 – Water Use Permit Information

Please use a separate Part 4 for each permit being amended.

PERMIT # G-13183

Table 1. Location of Authorized and Proposed Point(s) of Diversion (POD) or Appropriation (POA)
 (Note: If the POD/POA name is not specified in the permit, assign it a name or number here.)

POD/POA Name or Number	Is this POD/POA Authorized by the permit or is it Proposed?	If POA, OWRD Well Log ID# (or Well ID Tag # L-____)	Twp		Rng		Sec	¼¼		Tax Lot, DLC or Gov't Lot	Measured Distances (from a recognized survey corner)
Permitted	<input checked="" type="checkbox"/> Authorized <input type="checkbox"/> Proposed		16	S	3	W	32	NE	SE	2002	615' S, 520' E from SW cor of DLC 44
Well 1	<input type="checkbox"/> Authorized <input checked="" type="checkbox"/> Proposed	LANE 68362	16	S	3	W	32	NE	SE	2002	612.52' S, 516.68' E from SW cor of DLC 44
Well 2	<input type="checkbox"/> Authorized <input checked="" type="checkbox"/> Proposed	LANE 7553	16	S	3	W	32	NE	SE	2002	292.22' S, 567.98' E from SW cor of DLC 44
	<input type="checkbox"/> Authorized <input type="checkbox"/> Proposed										

Check all type(s) of change(s) proposed below (change "CODES" are provided in parentheses):

- | | |
|---|--|
| <input type="checkbox"/> Place of Use (POU) | <input checked="" type="checkbox"/> Point of Appropriation/Well (POA) |
| <input type="checkbox"/> Point of Diversion (POD) | <input type="checkbox"/> Additional Point of Appropriation (APOA) |
| <input type="checkbox"/> Additional Point of Diversion (APOD) | <input type="checkbox"/> Surface water POD to Ground Water POA (SW/GW) |

Will all of the proposed changes affect the entire water use permit?

- Yes Complete only the proposed ("to" lands) section of Table 2 on the next page. Use the "CODES" listed above to describe the proposed changes.
- No Complete all of Table 2 to describe the portion of the permit to be changed.

RECEIVED

MAY 27 2011

WATER RESOURCES DEPT
SALEM, OREGON

T 11252

Please use additional pages of Table 2 as needed

Table 2. Description of Changes to Water Use Permit # G-13183

List only the part of the permit that will be changed. For the acreage in each 1/4 1/4, list the change proposed. If more than one change, specify the acreage associated with each change. If more than one POD/POA, specify the acreage associated with each POD/POA.

Authorized ("from" lands) as they appear before the changes										Proposed ("to" lands) after the changes									
Twp	Rng	Sec	1/4 1/4	Tax Lot	Gvt Lot or DLC	Acres (if applicable)	POD(s) or POA(s) (name or number from Table 1)	Priority Date	Proposed Changes (see "CODES" from previous page)	Twp	Rng	Sec	1/4 1/4	Tax Lot	Gvt Lot or DLC	Acres (if applicable)	POD(s) or POA(s) to be used (from Table 1)	Priority Date	
2	S	9	E	15	NW	100	POD #1 POD #2		POU/POD	2	S	9	E	15	NW	100	1	10.0	POD #5
"	"	"	"	"	"	EXAMPLE	"		"	2	S	9	E	15	SW	200		5.0	POD #6
										Within City of Coburg Service Area									
										Well 1									
										Within City of Coburg Service Area									
										Well 2									
										11/16/1994									
										11/16/1994									
TOTAL ACRES										TOTAL ACRES									

Additional remarks: _____

RECEIVED
MAY 27 2011
WATER RESOURCES DEPT
SALEM, OREGON

For a change in place of use:

Does the permit holder of record own or control the land TO which the place of use is being moved?

Yes No

If NO, the landowner of the land TO which the place of use is being moved must be assigned to the permit as a permit holder of record by submitting a completed Request for Assignment form and the required statutory fee for an assignment.

Is the proposed place of use contiguous to the authorized place of use? Yes No

The permitted place of use can be moved only to lands that are contiguous to the authorized place of use unless the change to non-contiguous lands is in furtherance of mitigation or conservation efforts undertaken for the purposes of benefiting a species listed as sensitive, threatened, or endangered under ORS 496.171 to 496.192 or the federal Endangered Species Act of 1973 (16 U.S.C. 1531 to 1544), as determined by the listing agency. Contiguous land being either adjacent land or land separated from the land to which a permit is authorized by roads, utility corridors, irrigation ditches or publicly owned rights of way.

Are there other water rights certificates, water use permits or ground water registrations associated with the "from" or "to" lands? Yes No

If YES, list the other certificate, permit, or ground water registration numbers: _____



If the permit(s) are for irrigation or supplemental irrigation use, other water rights existing on the same land for irrigation that are subject to transfer must either change concurrently or be cancelled. Any change to a water right certificate or ground water registration must be filed separately in a water right transfer application or ground water registration modification application, respectively.

For a change in point(s) of appropriation (well(s)) or additional point(s) of appropriation:

Well log(s) are attached for each authorized and proposed well(s) that are clearly labeled and associated with the corresponding well(s) in Table 1 above and on the accompanying application map. (Tip: You may search for well logs on the Department's web page at: http://apps2.wrd.state.or.us/apps/gw/well_log/Default.aspx)

OR

Describe the construction of the authorized and proposed well(s) in Table 3 for any wells that do not have a well log.

Table 3. Construction of Point(s) of Appropriation

Any well(s) in this listing must be clearly tied to corresponding well(s) described in Table 1 and shown on the accompanying application map. Failure to provide adequate information is likely to delay the processing of your transfer application. For proposed wells, we recommend that you consult a licensed well driller, geologist or certified water right examiner for the proper information needed to complete the table.

Proposed or Authorized POA Name or Number	Is well already built? (Yes or No)	If an existing well, OWRD Well ID Tag No. L-_____	Total well depth	Casing Diameter	Casing Intervals (feet)	Seal depth(s) (intervals)	Perforated or screened intervals (in feet)	Static water level of completed well (in feet)	Source aquifer (sand, gravel, basalt, etc.)	Well specific rate (cfs or gpm). If less than full rate of water right
								RECEIVED		
								MAY 27 2011		

WATER RESOURCES DEPT
SALEM, OREGON FS



Oregon Water Resources Department
 725 Summer Street NE, Suite A
 Salem Oregon 97301-1266
 (503) 986-0900
 www.wrd.state.or.us

Application for Permit Amendment or Ground Water Registration Modification

Please type or print legibly in dark ink. If your application is incomplete or inaccurate, we will return it to you. If any requested information does not apply to your application, insert "N/A" to indicate Not Applicable. As you complete this form, please refer to notes and guidance included on the application. A summary of review criteria and procedures that are generally applicable to these applications is available at www.wrd.state.or.us/OWRD/PUBS/forms.shtml.

1. TYPE OF APPLICATION

Please check **one** of the following:

Permit Amendment Ground Water Registration Modification

2. APPLICANT INFORMATION

Name: City of Coburg
First Last

Address: P.O. Box 8316
Coburg, Oregon 97408
City State Zip

Phone: 541-682-7870
Home Work Other

Fax: 541-485-0655 Email Address: Don.Schuessler@ci.coburg.or.us

RECEIVED

MAY 27 2011

WATER RESOURCES DEPT
 SALEM, OREGON

3. AGENT INFORMATION

(The agent listed is authorized to represent the applicant in all matters relating to this application.)

Name: Doug Weber - Weber Engineers, P.C.
First Last

Address: P.O. Box 10145
Eugene, Oregon 97440
City State Zip

Phone: 541-520-4405 (cell) 541-461-9779
Home Work Other

Fax: 541-461-9780 E-Mail address: doug@weberengineers.com

- If an agent is listed above, please check **one** of the following:
 - Please send all correspondence to Agent. Send *copies* of correspondence to Applicant; **or**
 - Please send all correspondence to Applicant. Send *copies* of correspondence to Agent.

Permit Amendments

- If you propose to amend multiple permits under this application, a separate set of pages 3 through 7 must be provided for each permit. (***NOTE: Concurrent changes to a water right must be filed separately on a transfer application.***)

Ground Water Registration Modifications

- You may propose modification of only one ground water registration per application, unless the ground water registrations to be modified are layered. See OAR 690-382-0300(2) for further information. (***NOTE: Concurrent changes to a water right must be filed separately on a transfer application.***)

4. TYPE OF AMENDMENT OR MODIFICATION PROPOSED

Please check **all** of the following that apply:

Point of Diversion or Appropriation	Place of Use	Character of Use
<p><input type="checkbox"/> Change (The old point of diversion or appropriation will not be used for the portion of the water right affected by the amendment or modification.)</p> <p><input checked="" type="checkbox"/> Additional (Both the old <i>and</i> new points of diversion or appropriation will be used for the portion of the water right affected by the amendment or modification.)</p> <p style="text-align: center;"><i>Not Available for Ground Water Registrations</i></p> <p><input type="checkbox"/> Surface Water Diversion to Ground Water Appropriation (A new point of appropriation will be used instead of the old point of diversion. The old point of diversion will not be used.)</p>	<p><input type="checkbox"/> All of the Permit or Registration will be exercised at a different location than currently authorized (Use of water at the current authorized location will be discontinued.)</p> <p><input type="checkbox"/> Only a portion of the Permit or Registration will be exercised at a different location than currently authorized (Use of water at a <u>portion</u> of the current authorized location will be discontinued.)</p>	<p style="text-align: center;"><i>Not Available for Permit Amendments</i></p> <p>Change existing authorized use to the following proposed <u>new</u> use:</p> <p><input type="checkbox"/> Irrigation</p> <p><input type="checkbox"/> Municipal</p> <p><input type="checkbox"/> Quasi-municipal</p> <p><input type="checkbox"/> Commercial</p> <p><input type="checkbox"/> Industrial</p> <p><input type="checkbox"/> Domestic (indicate number of households): _____</p> <p><input type="checkbox"/> Other _____</p>

- Reason(s) for amendment/modification(s): Comply with condition 10 as issued with Limited License (LL-1305) on August 4, 2010.

RECEIVED

MAY 27 2011

WATER RESOURCES DEPT
SALEM, OREGON

T 11252

5. CURRENT PERMIT OR REGISTRATION INFORMATION

Permit or Registration to be Amended/Modified (*check and complete **one** of the following*):

<input checked="" type="checkbox"/>	Permit to be Amended:	<u>G-13183 & G-4033</u> <small>Permit Number</small>	<u>October 1, 2020</u> <small>Current Completion Date of Permit</small>
<input type="checkbox"/>	Ground Water Registration to be Modified:	_____ <small>Ground Water Registration Number</small>	<i>NOTE: Concurrent changes to a water right must be filed separately on a transfer application.</i>

- Name on Permit or Registration: City of Coburg
- County: Lane
- Authorized Use(s) to be affected by this Amendment/Modification: Municipal

- Priority Date(s): October 17, 1977 (4033) July 28, 1997 (13183)

If there are multiple Priority Dates identified on the Permit or Registration, any information provided on pages 4 through 7 must identify which priority date is associated with each of the authorized and proposed points of diversion or appropriation and places of use.

- All Source(s) of Water to be affected by this Amendment/Modification: Groundwater

Tributary to: _____

If there are multiple Sources listed on the Permit or Registration, any information provided on pages 4 through 7 must identify which source is associated with each of the authorized and proposed points of diversion or appropriation and places of use.

For an application proposing a Change in Place of Use or Character of Use:

- Are there any other **“Layered”** Water Rights, Permits, or Ground Water Registrations issued for **Irrigation** purposes that are appurtenant to the same place of use as the Permit or Registration being Amended/Modified? Yes No N/A -No Change in Use or Place of Use

If **“Yes”**, , the other “layered” water uses subject to transfer must either change concurrently or be cancelled, except as provided in OAR 690-380-2240(5). See ORS 540.510, OAR 690-380-2240 and OAR 690-382-0200 for further information.

- Remarks: _____

RECEIVED

MAY 27 2011

WATER RESOURCES DEPT
SALEM, OREGON

T 11252

The following information must be provided only for those points of diversion or appropriation that are involved in the permit amendment or ground water registration modification (i.e., list only the portion of the permit/registration you propose to amend/modify.) Attach additional pages as necessary.

Government lot and donation land claim numbers must be included in the tables below **only** if the information is reflected on the existing permit or ground water registration.

Location of Existing Authorized Point(s) of Diversion or Appropriation to be Changed:

(i.e., the allowed point(s) of diversion/appropriation that will be affected by the proposed amendment/modification or the authorized point(s) of diversion or appropriation that serves the lands being transferred, if applicable)

If Ground Water, OWRD Well Log ID No. (or Well ID Tag No. L-)	Source and Priority Date	Township	Range	Mer	Sec	¼¼	Tax Lot, DLC or Gov't Lot	Survey Coordinates (coordinates from a recognized survey corner)
L94517	Groundwater 1977							612.52' S and 516.68' E of SW corner of John Diamond DLC 44
7553	Groundwater 1997							269.22' S and 567.98' E of SW corner of John Diamond DLC 44

- Does the permit/registration being amended/modified involve a ground water source(s)?
 Yes No (Surface water source only.)

If “**Yes**”, for each authorized point of appropriation (well) involved, you must either:

- A. Supply a copy of the well log(s) for each point of appropriation that is **clearly labeled** and associated with the corresponding well in the table above and on the accompanying application map.

(NOTE: You may search for well logs on the Department’s website at: www.wrd.state.or.us)

or

- B. If a well log is **not** available, you must describe the construction of the authorized point of appropriation by completing the table below. Attach additional copies as necessary.

Construction of Existing Authorized Point(s) of Appropriation – (Only needed if no well log is available.)

Wells in this listing must be clearly tied to corresponding well location(s) described in the table above and shown on the accompanying application map.

OWRD Well No. as identified in table above	Diameter	Type and size of casing	No. of feet of casing	Intervals casing is perforated (in feet)	Seal depth	Est. depth to water	Est. depth to water bearing stratum	Type of access port or measuring device	Total well depth

RECEIVED
MAY 27 2011

WATER RESOURCES DEPT
SALEM, OREGON

T 11252

6. PROPOSED PERMIT AMENDMENT OR REGISTRATION MODIFICATION

- Describe proposed changes to the permit or registration involving point(s) of diversion and/or appropriation. Survey coordinates described below should accurately correspond to the points shown on the accompanying application map. Attach additional pages as necessary.

Location of Proposed Point(s) of Diversion or Appropriation: (i.e., the "TO" point(s) of diversion/appropriation)

(NOTE: Complete this table **only** if a Change in Point of Diversion or Appropriation is being proposed.)

Source	Township	Range	Mer	Sec	¼ ¼ Section	Tax Lot, DLC or Gov't Lot	Survey Coordinates (coordinates from a recognized survey corner)

- If there are proposed point(s) of appropriation (wells) listed in the table above, are the well(s) already constructed? Yes No N/A - *No proposed well(s) listed above.*

If "**Yes**", attach and **clearly label** the corresponding well log(s) for each proposed well, **or** if well log(s) are **not** available, describe the construction of the well(s) using the table below.

(NOTE: You may search for well logs on the Department's website at: www.wrd.state.or.us)

If "**No**", describe the anticipated construction for the proposed well(s) in the following table:

Construction of Proposed Point(s) of Appropriation or Well(s):

Well numbers in this listing must be clearly tied to corresponding well location(s) described in the table above and shown on the accompanying application map.

Well already built? (Yes/No)	If an existing well, OWRD Well Log ID No. (or Well ID Tag No. L-)	Diameter	Type and size of casing	No. of feet of casing	Intervals casing is perforated (in feet)	Seal depth	Est. depth to water	Est. depth to water bearing stratum	Type of access port or measuring device	Total well depth

RECEIVED

MAY 27 2011

WATER RESOURCES DEPT
SALEM, OREGON

T 11252

- Describe proposed changes to the permit or registration involving place of use. Information described below should accurately correspond to the proposed place of use shown on the accompanying application map. Attach additional pages as necessary.

Location of Proposed Place of Use: (i.e., the "TO" lands)

(NOTE: Complete this table **only** if a *Change in Place of Use* is being proposed.)

Source	Township	Range	Mer	Sec	¼ ¼ Section	Tax Lot, DLC or Gov't Lot	Acres (if applicable)

Remarks: _____ **RECEIVED**

_____ MAY 27 2011

WATER RESOURCES DEPT
SALEM, OREGON

7. AFFECTED DISTRICTS AND LOCAL GOVERNMENTS

- Are any of the Permit(s) or Registration(s) proposed for amendment/modification located within or served by an irrigation or other water district? Yes No
- Will any of the Permit(s) or Registration(s) be located within or served by an irrigation or other water district after the proposed amendment/modification? Yes No
- Is water for any of the Permit(s) or Registration(s) supplied under a water service agreement or other contract for stored water with a federal agency? Yes No

If "Yes", for any of the above, list the name and mailing address of the district and/or agency:

- List the name and mailing address of all affected local governments (e.g., county, city, municipal corporation, and tribal governments within whose jurisdiction the right(s) are located).

City of Coburg, P.O. Box 8316, Coburg, Oregon 97408

Lane County, 125 E. 8th, Eugene, OR. 97408

8. PERMIT HOLDER OF RECORD

*This section is to be completed **only** for Permit Amendment applications.*

- N/A – This is a Ground Water Registration Modification application.*

- Is the applicant the permit holder of record? Yes No

If "No", the applicant must either:

A. Be assigned as a permit holder of record by submitting a completed **Request for Assignment** form and the required statutory fee for an assignment;

or

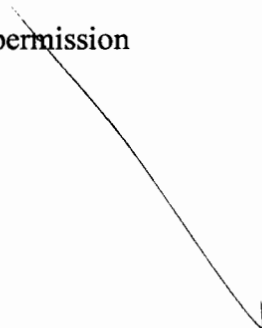
B. Submit an **Affidavit of Consent** from the permit holder of record that gives permission for the applicant to amend the permit.

RECEIVED

MAY 27 2011

WATER RESOURCES DEPT
SALEM, OREGON

T 11252



9. LAND OWNERSHIP

For a Permit Amendment proposing a Change in Place of Use:

- Does the permit holder of record own or control the land **TO** which the place of use is being moved? Yes No (No Change in Place of Use is Proposed)

If “**No**”, the owner of the land **TO** which the place of use is being moved **must be assigned to the permit as a permit holder of record** by submitting a completed **Request for Assignment** form and the required statutory fee for an assignment.

- Check ***one*** of the following:
 - The permit holder of record will be responsible for completion of the proposed changes after the final order is issued. All notices and correspondence should be sent to the permit holder of record.
 - The applicant will remain responsible for completion of changes. Notices and correspondence should continue to be sent to the applicant and applicant’s agent.

For a Ground Water Registration Modification:

- Does the applicant own the lands **FROM** which the registration is being moved? Yes No

If “**No**”, provide the following information:

Names of Current Landowner(s): _____
First Last

Address: _____

City State Zip

- Does the applicant own the lands **TO** which the registration is being moved? Yes No

If “**No**”, provide the following information:

Names of Receiving Landowner(s): _____
First Last

Address: _____

City State Zip

RECEIVED

MAY 27 2011

WATER RESOURCES DEPT
SALEM, OREGON

- Check ***one*** of the following:
 - The receiving landowner will be responsible for completion of the proposed changes after the final order is issued. All notices and correspondence should be sent to this landowner.
 - The applicant will remain responsible for completion of changes. Notices and correspondence should continue to be sent to the applicant and applicant’s agent.

10. ATTACHMENTS

*Check each of the following attachments included with this application.
The application will be returned if all required attachments are not included.*

<p>Map:</p> <p><input checked="" type="checkbox"/> A map meeting the requirements of OAR 690-380-3100 must be included but need not be prepared by a Certified Water Right Examiner.</p> <p>Land Use Information Form:</p> <p><input checked="" type="checkbox"/> Enclosed; <i>or</i></p> <p><input type="checkbox"/> Not required if all of the following are met:</p> <ul style="list-style-type: none">① In EFU zone or irrigation district;② Change in place of use only;③ No structural changes needed, including diversion works, delivery facilities, other structures; <i>and</i>④ Irrigation only. <p>Water Well Reports/Well Logs:</p> <p><input type="checkbox"/> The application involves a change in point of appropriation or change from surface water to ground water and copies of all water well reports are attached.</p> <p><input type="checkbox"/> Water well reports are not available and a description of construction details including well depth, static water level, and information necessary to establish the ground water body developed or proposed to be developed is attached.</p> <p><input checked="" type="checkbox"/> N/A. The application does not involve a change in point of appropriation or a change from surface water to ground water, so water well reports are not required.</p>	<p>Fees:</p> <p><input checked="" type="checkbox"/> Amount enclosed: \$ 2,400 _____ See the Department's Fee Schedule at www.wrd.state.or.us/OWRD/PUBS/forms.shtml or call (503) 986-0900.</p> <p><u>For Permit Amendments Only...</u></p> <p>Request for Assignment:</p> <p><input type="checkbox"/> Enclosed. The applicant is NOT the permit holder of record and needs to be assigned to the permit; <i>OR</i> the landowner of the proposed place of use is NOT the permit holder of record and needs to be assigned to the permit. <i>The Request for Assignment form is available online at: www.wrd.state.or.us/OWRD/PUBS/forms.shtml ; <i>or</i></i></p> <p><input checked="" type="checkbox"/> N/A. The applicant is the permit holder of record and owns or controls the proposed place of use; <i>OR</i> the applicant is not the permit holder of record but <i>is</i> supplying an Affidavit of Consent from the permit holder.</p> <p>Affidavit of Consent:</p> <p><input type="checkbox"/> Enclosed. Because the applicant is NOT the permit holder of record, an Affidavit of Consent is being supplied that gives permission for the applicant to amend the permit; <i>or</i></p> <p><input checked="" type="checkbox"/> N/A. Not required because the applicant is the permit holder of record.</p>
---	---

RECEIVED

MAY 27 2011

WATER RESOURCES DEPT
SALEM, OREGON

T 11252

Before submitting your application to the Department, be sure you have:

- Answered each question completely.
- Included all the required attachments.
- Provided original signatures for all persons listed as the applicant.
- Included a check payable to the Oregon Water Resources Department for the appropriate amount.

11. SIGNATURES

- ***For Ground Water Registration Modification Applications only, check the appropriate one and sign the application in the signature box below:***

In accordance with OAR 690-382-0400(16)(a), I (we) understand that prior to Department approval of a modification and upon my receipt of a draft Preliminary Determination, I (we) will be required to provide the following landownership information and evidence demonstrating that I (we) am authorized to pursue the modification:

- (a) A report prepared by a title company that includes a legal description of the subject lands (i.e. the "from" lands or lands to be affected by the modification) and lists who the landowner(s) was:
- Within 3 months of issuance of the draft Preliminary Determination (unless there is a recorded water right conveyance agreement) **OR**
 - Within 3 months of the recording of any water right conveyance agreement on the subject lands, if applicable, or show ownership at the time the water right conveyance was recorded (also include a copy of the recorded conveyance agreement).

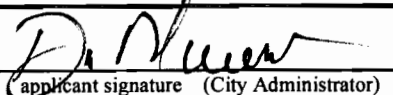
AND

- (b) Notarized statements consenting to the modification signed by all persons, other than the applicant, who are named on or assigned to the ground water registration, who are landowners identified in the ownership report, or who are authorized representatives to whom the interest in the water right has been conveyed as identified in a water right conveyance agreement. Other documentation demonstrating that the applicant is authorized to pursue the modification may be submitted in the absence of consent.

I (we) affirm that the applicant is a municipality, as defined in ORS 540.510(3)(b), and that the right is in the name of the municipality or a predecessor. Therefore, pursuant to OAR 690-382-0400(16)(b), the applicant is **NOT** required to provide the above described report of ownership information.

I (we) affirm that the applicant is an entity with the authority to condemn property and is acquiring the property to which the ground water registration proposed for modification is appurtenant by condemnation. Documentation is provided with this application supporting this statement. Therefore, pursuant to OAR 690-382-0400(16)(c), the applicant is **NOT** required to provide the above described report of ownership information. (NOTE: Such an entity may only apply for recognition of a modification under this subsection if it has filed a condemnation action to acquire the property and deposited the funds with the court as required by ORS 35.265.)

- ***For both Permit Amendment and Ground Water Registration Modification Applications, I (we) affirm that the information contained in this application is true and accurate.***

 applicant signature (City Administrator)	Don Schuessler name (print)	5/26/2011 date
_____ applicant signature	_____ name (print)	_____ date

RECEIVED

MAY 27 2011

WATER RESOURCES DEPT
SALEM, OREGON

T 11252