

# Application for Water Right Transfer

## Part 1 of 4 - Minimum Requirements Checklist



Oregon Water Resources Department  
 725 Summer Street NE, Salem, Oregon 97301-1266  
 (503) 986-0900  
 www.wrd.state.or.us

**RECEIVED**

JUN 11 2011

**WATER RESOURCES DEPT  
 SALEM, OREGON**

**This transfer application will be returned if Parts 1 through 4 and all required attachments are not completed and included.**  
 For questions, please call (503) 986-0900, and ask for Transfer Section.

**RECEIVED**

JUN 29 2011

**WATER RESOURCES DEPT  
 SALEM, OREGON**

### FOR ALL TRANSFER APPLICATIONS

Check all items included with this application. (N/A = Not Applicable)

- Part 1 - Completed Minimum Requirements Checklist.
- Part 2 - Completed Transfer Application Map Checklist.
- Part 3 - Completed Transfer Application - Applicant Information and Signature.
- Part 4 - Completed Transfer Application - Water Right Information. Please include a separate Part 4 for each water right. List all water right certificates to be transferred here:

**Attachments:**

- Completed Transfer Application Map.
- Completed Evidence of Use Affidavit and supporting documentation. *2010 OT Electric Billing*
- Fees - Amount enclosed: \$ <sup>9953.80</sup> ~~753.80~~ *③ 100 HP P#128780*  
 See the Department's Fee Schedule at [www.wrd.state.or.us](http://www.wrd.state.or.us) or call (503) 986-0883.
- N/A Affidavit(s) of Consent.
- N/A Supplemental Form D - For water rights served by or issued in the name of an irrigation district. Complete when the transfer applicant is not the irrigation district.
- N/A Land Use Information Form with approval and signature (or signed land use form receipt stub). Not required if water is to be diverted, conveyed, and/or used only on federal lands or if **all** of the following apply: a) a change in place of use only, b) no structural changes, c) the use of water is for irrigation only, and d) the use is located within an irrigation district or an exclusive farm use zone.
- N/A For changes in point(s) of appropriation (well(s)) or additional point(s) of appropriation. Water Well Report/Well Log.
- N/A For Temporary Transfer (one to five years) Begin Year 2011 End Year 11/2011.
- N/A For Temporary Transfer only - Current recorded deed for the land **from** which the authorized place of use is being moved.
- N/A Temporary Drought Transfer (For use in counties where the Governor has declared drought)

(For Staff Use Only)

**WE ARE RETURNING YOUR APPLICATION FOR THE FOLLOWING REASON(S):**

Application fee not enclosed / insufficient ~~753.80~~ <sup>9953.80</sup> Map not included or incomplete

Land Use Form not enclosed or incomplete

Additional signature(s) required Part \_\_\_\_\_ is incomplete

Other Explanation: **NO evidence of use affidavit, Table 2 does not match map.**

Staff: Yusef Hanaa 503-986-0991 Date: 7 / 1 / 2011

T 11270

## Part 2 of 4 – Transfer Application Map Checklist

Your transfer application will be returned if any of the map requirements listed below are not met.

Please be sure that the transfer application map you submit includes all the required items and matches the existing water right map. Check all boxes that apply.

- N/A Certified Water Right Examiner (CWRE) Stamp and Original Signature. For a list of CWREs, see [http://www.l.wrd.state.or.us/pdfs/cwre\\_listing.pdf](http://www.l.wrd.state.or.us/pdfs/cwre_listing.pdf). CWRE stamp and signature are not required for temporary changes and substitutions.
- N/A If **more than three** water rights are involved, separate maps are needed for each water right.
- Permanent quality printed with dark ink on white or clear paper or film.
- The size of the map can be 8½ x 11 inches, 8½ x 14 inches, or up to 30 x 30 inches. For 30 x 30 inch maps, three (3) paper copies and an electronic copy in a .pdf, .tiff or .jpg format are required.
- A north arrow, a legend, and scale.
- The scale of the map must be: 1 inch = 400 feet, 1 inch = 1,320 feet, the scale of the Proof/Claim of Beneficial Use Map (the map used when the permit was certificated), the scale of the county assessor map if the scale is not smaller than 1 inch = 1,320 feet, or a scale that has been pre-approved by the Department.
- Township, Range, Section, ¼ ¼, DLC, Government Lot, and other recognized public land survey lines.
- Tax lot boundaries (property lines) are required. Tax lot numbers are recommended.
- Major physical features including rivers and creeks showing direction of flow, lakes, reservoirs, roads, and railroads.
- Major water delivery system features from the point(s) of diversion/appropriation such as main pipelines, canals, and ditches.
- Existing place of use that includes separate hachuring for each water right, priority date, and use including number of acres in each quarter-quarter section, government lot, or in each quarter-quarter section as projected within government lots, donation land claims, or other recognized public land survey subdivisions. If less than the entirety of the water right is being changed, a separate hachuring is needed for lands left unchanged.
- N/A Proposed place of use that includes separate hachuring for each water right, priority date, and use including number of acres in each quarter-quarter section, government lot, or in each quarter-quarter section as projected within government lots, donation land claims, or other recognized public land survey subdivisions.
- Existing point(s) of diversion or well(s) with distance and bearing or coordinates from a recognized survey corner. This information can be found in your water right certificate or permit.
- N/A If you are proposing a change in point(s) of diversion or well(s), show the proposed location and label it clearly with distance and bearing or coordinates. If GPS coordinates are used, latitude-longitude coordinates may be expressed as either degrees-minutes-seconds with at least one digit after the decimal (example – 42°32'15.5") or degrees-decimal with five or more digits after the decimal (example – 42.53764°).

RECEIVED

JUN 29 2011

WATER RESOURCES DEPT  
SALEM, OREGON

RECEIVED

JUL 11 2011

WATER RESOURCES DEPT  
SALEM, OREGON

**Part 3 of 4 – Applicant Information and Signature**

**Applicant Information**

APPLICANT/BUSINESS NAME <i>Trico Farms</i>		PHONE NO. <i>541-963-2758</i>	ADDITIONAL CONTACT NO. <i>541-962-7122 (Roberts)</i>
ADDRESS <i>66911 Hunter Road</i>			FAX NO. <i>541-962-7074</i>
CITY <i>Sammerille</i>	STATE <i>OR</i>	ZIP <i>97876</i>	E-MAIL <i>none</i>

**Agent Information** – The agent is authorized to represent the applicant in all matters relating to this application.

AGENT/BUSINESS NAME		PHONE NO.	ADDITIONAL CONTACT NO.
ADDRESS			FAX NO.
CITY	STATE	ZIP	E-MAIL

If an agent is listed above, please check **one** of the following:

- Please send all correspondence to Agent. Send copies of correspondence to Applicant: **OR**
- Please send all correspondence to Applicant. Send copies of correspondence to Agent.
- Check this box if this project is fully or partially funded by the American Recovery and Reinvestment Act. (Federal stimulus dollars)

Is the applicant the sole owner of the land on which the water right, or portion thereof, proposed for transfer is located?  Yes  No

If NO, include signatures of all landowners (and mailing address if different than the applicant's) or attach affidavits of consent (and mailing addresses) from all landowners or individuals/entities to which the water right(s) has been conveyed.

Permanent Transfers Only (check one box)



- By signing this application, I understand that, upon receipt of the draft preliminary determination and prior to Department approval of the transfer, I will be required to provide landownership information and evidence that I am authorized to pursue the transfer as identified in OAR 690-380-4010(5); **OR**
- I affirm the applicant is a municipality as defined in ORS 540.510(3)(b) and that the right is in the name of the municipality or a predecessor: **OR**
- I affirm that the applicant is an entity with the authority to condemn property and is acquiring by condemnation the property to which the water right proposed for transfer is appurtenant and have supporting documentation.

**RECEIVED**

JUL 11 2011

WATER RESOURCES DEPT  
SALEM, OREGON

I (we) affirm that the information contained in this application is true and accurate.

 Applicant signature	<i>Partner Trico Farms</i> Name (and title if applicable) (print)	<i>6/24/2011</i> Date
 Applicant signature	<i>Partner Trico Farms</i> Name (and title if applicable) (print)	<i>6/24/11</i> Date

**RECEIVED**

JUN 29 2011

WATER RESOURCES DEPT  
SALEM, OREGON

In your own words tell us what change(s) you want made and the reason for the change(s):

*To have water for Late crop of sugar beets.*

**Check the following boxes that apply:**

- The applicant is responsible for completion of change(s). Notices and correspondence should continue to be sent to the applicant.
- The receiving landowner will be responsible for completing the proposed change(s) after the final order is issued. Copies of notices and correspondence should be sent to this landowner.
- The receiving landowner and applicant will be responsible for completion of change(s). Copies of notices and correspondence should be sent to this landowner and the applicant.

At this time, are the lands in this transfer application in the process of being sold?  Yes  No

If YES, and you know who the new landowner will be, please complete the receiving landowner information table below. If you do not know who the new landowner will be, then a request for assignment will have to be filed for at a later date.

If a property sells, the certificated water right(s) located on the land belong to the new owner, unless a sale agreement or other document states otherwise. (To learn about sale agreements please visit our web site at: <http://www1.wrd.state.or.us/pdfs/Transfer-Property-Transactions.pdf>)

RECEIVING LANDOWNER NAME: <i>E/ton Muilenburg</i>		PHONE NO. <i>541-963-4312</i>	ADDITIONAL CONTACT NO.
ADDRESS <i>16305 SE ST.</i>		FAX NO.	
CITY <i>Island City</i>	STATE <i>OR</i>	ZIP <i>97850</i>	E-MAIL <i>—</i>

Describe any special ownership circumstances here:

*Receiving Party under Lease To Trico Farms*

- Check here if any of the water rights proposed for transfer are or will be located within or served by an irrigation or other water district. (**Tip:** Complete and attach Supplemental Form D.)

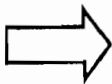
IRRIGATION DISTRICT NAME:	ADDRESS	
CITY	STATE	ZIP

- Check here if water for any of the rights supplied under a water service agreement or other contract for stored water with a federal agency or other entity.

**RECEIVED**

ENTITY NAME:	ADDRESS	JUN 29 2011
CITY	STATE	ZIP

WATER RESOURCES DEPT  
SALEM, OREGON



To meet State Land Use Consistency Requirements, you must list all local governments (each county, city, municipal corporation, or tribal government) within whose jurisdiction water will be diverted, conveyed or used.

ENTITY NAME: <i>Union County Planning</i>	ADDRESS <i>1001 Fourth St. Suite C</i>	
CITY <i>La Grande</i>	STATE <i>Oregon</i>	ZIP <i>97850</i>

**RECEIVED**

ENTITY NAME:	ADDRESS	JUL 11 2011
CITY	STATE	ZIP

WATER RESOURCES DEPT  
SALEM, OREGON

**Part 4 of 4 – Water Right Information**

Please use a separate Part 4 for each water right being changed. See instructions at <http://www.wrd.state.or.us/OWRD/PUBS/forms.shtml>.

**CERTIFICATE # \_\_\_\_\_**

**Description of Water Delivery System**

System capacity: 1.25 cubic feet per second (cfs) **OR**  
 \_\_\_\_\_ gallons per minute (gpm)

Describe the current water delivery system or the system that was in place at some time within the last five years. Include information on the pumps, canals, pipelines and sprinklers used to divert, convey and apply the water at the authorized place of use. *Point of Diversion = SE 1/4 SE 1/4 Sec 35 T2S, R38E, W4 - 100 H.P. Pump with buried mainline part way then portable to the 76+ acres wheel lines.*

**Table 1. Location of Authorized and Proposed Point(s) of Diversion (POD) or Appropriation (POA)**

(Note: If the POD/POA name is not specified on the certificate, assign it a name or number here.)

POD/POA Name or Number	Is this POD/POA Authorized on the Certificate or is it Proposed?	If POA, OWRD Well Log ID# (or Well ID Tag # L-___)	Twp	Rng	Sec	1/4 1/4	Tax Lot, DLC or Gov't Lot	Measured Distances (from a recognized survey corner)
<i>Permit # 19539 Cert 27031</i>	<input checked="" type="checkbox"/> Authorized <input type="checkbox"/> Proposed		<i>2S</i>	<i>38E</i>	<i>35</i>	<i>SE 1/4 SE 1/4</i>		<i>SW 1/4 - SE 1/4 division line in S 1/2 of Section 35 at the South side of Grande Ronde River</i>
<i>Permit Cert 35915</i>	<input type="checkbox"/> Authorized <input type="checkbox"/> Proposed							
	<input type="checkbox"/> Authorized <input type="checkbox"/> Proposed							
	<input type="checkbox"/> Authorized <input type="checkbox"/> Proposed							

Check all type(s) of change(s) proposed below (change "CODES" are provided in parentheses):

- |  |   |
|--|---|
| <input checked="" type="checkbox"/> Place of Use (POU)                 | <input type="checkbox"/> Supplemental Use to Primary Use (S to P) |
| <input type="checkbox"/> Character of Use (USE)                        | <input type="checkbox"/> Point of Appropriation/Well (POA)        |
| <input type="checkbox"/> Point of Diversion (POD)                      | <input type="checkbox"/> Additional Point of Appropriation (APOA) |
| <input type="checkbox"/> Additional Point of Diversion (APOD)          | <input type="checkbox"/> Substitution (SUB)                       |
| <input type="checkbox"/> Surface Water POD to Ground Water POA (SW/GW) | <input type="checkbox"/> Government Action POD (GOV)              |

**Will all of the proposed changes affect the entire water right?**

- Yes Complete only the Proposed ("to" lands) section of Table 2 on the next page. Use the "CODES" listed above to describe the proposed changes.
- No Complete all of Table 2 to describe the portion of the water right to be changed.

**RECEIVED**

JUN 29 2011

**RECEIVED**

JUL 11 2011

WATER RESOURCES DEPT  
SALEM, OREGON

WATER RESOURCES DEPT  
SALEM, OREGON

ES

Please use additional pages of Table 2 as needed

Table 2. Description of Changes to Water Right Certificate # and Cert - 35915  
27031

List only the part of the right that will be changed. For the acreage in each 1/4 1/4, list the change proposed. If more than one change, specify the acreage associated with each change. If more than one POD/POA, specify the acreage associated with each POD/POA.

Authorized ("from" lands) as they appear before the modification(s)										Proposed Modifications (see "CODES" from previous page)	Proposed ("to" lands) after the modification(s)							
Twp	Rng	Sec	1/4 1/4	Tax Lot	Gvt Lot or DLC	Acres (if applicable)	Type of USE listed on registration	POA(s) (name or number from Table 1)	Twp		Rng	Sec	1/4 1/4	Tax Lot	Gvt Lot or DLC	Acres (if applicable)	New Type of USE	POA(s) to be used (from Table 1)
Priority Date 1950											as supplemental							
35	38E	2	NE 1/4 NE 1/4	8200		38	Farming	27031	35	38E	2	NE 1/4 NW 1/4	700		37'	no	yes	
35	38E	2	NW 1/4 NE 1/4	8200		38	"	27031	35	38E	2	NW 1/4 NW 1/4	700		38'	no	yes	
Priority 1901																		
35	38E	2	NE 1/4 NE 1/4	8200*		40	Farming	Certificate 35915	35	38E	2	NW 1/4 NW 1/4	700		38'	no	yes	
35	38E	2	NW 1/4 NE 1/4	8200*		37'	"	35915	35	38E	2	NE 1/4 NW 1/4	700		39'	no	yes	
* This was TL 600 Till 2011 - IT has been sold to A. Dwight Arnoldus and Robert W. Arnoldus + Tax office now has it as TL 8200																		
TOTAL ACRES											TOTAL ACRES							

WATER RESOURCES DEPT  
SALEM, OREGON

RECEIVED

Additional remarks: This is to use as supplemental water late in the year for a sugarbeet crop. Primary is Permit 31353 (copy) - Dated priority 2/17/1966

WATER RESOURCES DEPT  
SALEM, OREGON  
RECEIVED

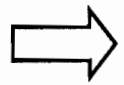
JUL 11 2011

**For Place of Use or Character of Use Changes**

Are there other water right certificates, water use permits or ground water registrations associated with the "from" or the "to" lands?  Yes  No

If YES, list the certificate, water use permit, or ground water registration numbers: \_\_\_\_\_

*Permit #*



Pursuant to ORS 540.510, any "layered" water use such as an irrigation right that is supplemental to a primary right proposed for transfer must be included in the transfer or be cancelled. Any change to a ground water registration must be filed separately in a ground water registration modification application.

**For Substitution** (ground water supplemental irrigation will be substituted for surface water primary irrigation)

Ground water supplemental Permit or Certificate # \_\_\_\_\_;

Surface water primary Certificate # \_\_\_\_\_

**For a change from Supplemental Irrigation Use to Primary Irrigation Use**

Identify the primary certificate to be cancelled. Certificate # \_\_\_\_\_

**For a change in point(s) of appropriation (well(s)) or additional point(s) of appropriation:**

Well log(s) are attached for each authorized and proposed well(s) that are clearly labeled and associated with the corresponding well(s) in Table 1 above and on the accompanying application map. (**Tip:** You may search for well logs on the Department's web page at: [http://apps2.wrd.state.or.us/apps/gw/well\\_log/Default.aspx](http://apps2.wrd.state.or.us/apps/gw/well_log/Default.aspx))

**OR**

Describe the construction of the authorized and proposed well(s) in Table 3 for any wells that do not have a well log.

**Table 3. Construction of Point(s) of Appropriation**

Any well(s) in this listing must be clearly tied to corresponding well(s) described in Table 1 and shown on the accompanying application map. Failure to provide adequate information is likely to delay the processing of your transfer application. For proposed wells, we recommend that you consult a licensed well driller, geologist, or certified water right examiner for the proper information needed to complete the table.

Proposed or Authorized POA Name or Number	Is well already built? (Yes or No)	If an existing well, OWRD Well ID Tag No. L-___	Total well depth	Casing Diameter	Casing Intervals (feet)	Seal depth(s) (intervals)	Perforated or screened intervals (in feet)	Static water level or completed well (in feet)	Source aquifer (sand, gravel, basalt, etc.)	Well - specific rate (cfs or gpm). If less than full rate of water right
<i>not intending to use well on <del>this</del> POA on either From or To Location.</i>										

**RECEIVED**

JUL 1 2011

**RECEIVED WATER RESOURCES DEPT SALEM, OREGON**

JUN 29 2011

WATER RESOURCES DEPT'S SALEM, OREGON