

# FINAL PROOF SITE REPORT

## Claim of Beneficial Use

Petition #: P-2005-001

State #: T-9898

Transfer #: T-2005-005

Property Owner (Applicant): ~~Hatchell, Rodney G.~~ <sup>Rodney G. Hatchell and Michele R. Hatchell</sup> Family Trust

Current Owner:

Canal: PBC

Head Gate: C-28

Property Description: 14-13-32 NE NW 00100 Acres: 1.3

Type of Use: IRRIG

- Person interviewed (if any) Owners friend
- Method of irrigation (pump, flood, etc) \_\_\_\_\_
- Use : crops produced pasture
- Method used to calculate area irrigated GPS
- Is beneficial use achieved in areas mapped (YES or NO) as of 5/15/07

IF NO,

- If not proved up, what measures have been completed \_\_\_\_\_

- If not irrigated as mapped, indicate changes on map \_\_\_\_\_

- What measures are now needed?

Talk with water right user \_\_\_\_\_

Follow up in \_\_\_\_\_ weeks/days

Re-visit site on \_\_\_\_\_

*R. P. M. L.*  
**RECEIVED**

JUL 20 2011

WATER RESOURCES DEPT  
SALEM, OREGON

NOTES:

Area will be more green in Spring. *del/20/07*  
Looks good 5/15/07

Inspected by: Ryan Ashe

Date: ~~9/29/06~~ 05/15/07

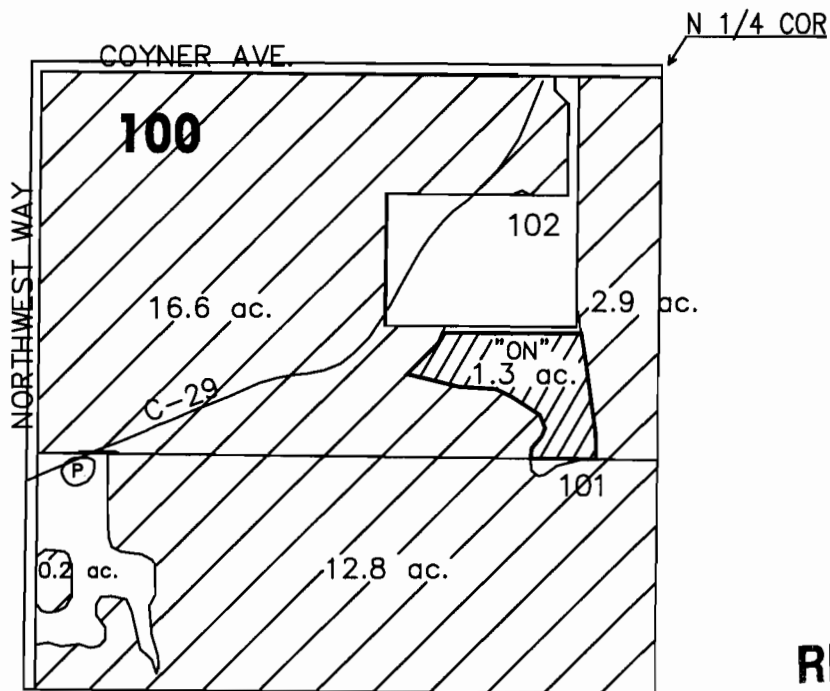
**DESCHUTES COUNTY**  
**SEC.32 T14S. R13E. W.M.**

SCALE - 1" = 400'



**NE 1/4 OF THE NW 1/4**

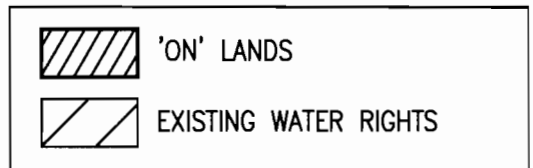
OWRD TRANSFER #: 9898



**RECEIVED**

JUL 20 2011

WATER RESOURCES DEPT  
SALEM, OREGON



FINAL PROOF MAP

NAME: RODNEY G. & MICHELLE R. HATCHELL

TAXLOT #: 100

1.3 ACRES

DATE: 07-08-10

FILE NO: E:\TRANSFER\FINALPRF\2005-001\141332\_NEW

# FINAL PROOF SITE REPORT

## Claim of Beneficial Use

Property Owner (Applicant): Cravens, Scott & Theresa  
 Current Owner: Simmons, M. Lindsay & Jayne  
 Property Address: 5200 W Hwy 126, Redmond

Petition #: P-2005-001  
 OWRD#: T-9898  
 Notice #: T-2005-003

USE	CANAL	HG	TWP	RNG	SEC	QQ	TAX LOT	ACRES
IRRIG	PBC	B-16-1	15	12	13	SENE	1100	6.10

- Person interviewed (if any): Lindsay
- Method of irrigation (pump, flood, etc): Pump / sprinkle
- Use: crops produced: Wheat, flowers
- Method used to calculate area irrigated: GPS
- Is beneficial use achieved: Yes
  - Are there any mapping changes: Yes
  - Dated photos of beneficial use: \_\_\_\_\_

**IF NO:**

- Failure to Prove up \_\_\_\_\_ acres of transferred water right
- Extension Filed: #1 to October 1, 2008 + #2 to October 1, 2010

**NOTES:**

\_\_\_\_\_  
 \_\_\_\_\_  
 \_\_\_\_\_  
 \_\_\_\_\_  
 \_\_\_\_\_

**RECEIVED**

JUL 20 2011  
 WATER RESOURCES DEPT  
 SALEM, OREGON

Final Inspection by: Cary Parkhollows Date: 10/07/10  
by JH

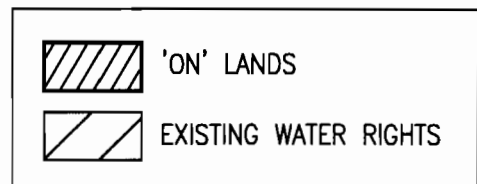
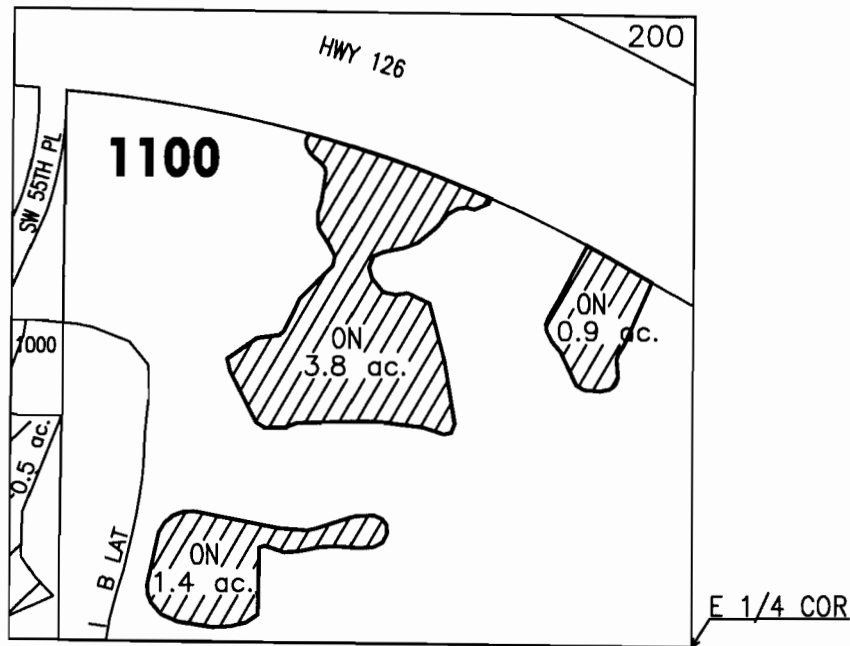
**DESCHUTES COUNTY  
SEC.13 T15S. R12E. W.M.**

SCALE - 1" = 400'



**SE 1/4 OF THE NE 1/4**

OWRD TRANSFER #: T-9898



FINAL PROOF MAP

NAME: M. LINDSAY & JAYNE SIMMONS

TAXLOT #: 1100

6.1 ACRES

DATE: 05-24-11

FILE NO: I:\TRANSFER\FINALPRF\P2005-001\151213\_SENE

**RECEIVED**

JUL 20 2011

WATER RESOURCES DEPT  
SALEM, OREGON

# FINAL PROOF SITE REPORT

## Claim of Beneficial Use

Petition #: P-2005-001

State #: T-9898

Transfer #: T-2005-002

Property Owner (Applicant): Mills, Grant E. ~~Robert~~

Canal: PBC

Current Owner:

Head Gate: B-2-3-2

Property Description: 15-13-31 NW SW 00305 Acres: 1.2

Type of Use: IRRIG

- Person interviewed (if any) No
- Method of irrigation (pump, flood, etc) \_\_\_\_\_
- Use : crops produced hay / pasture
- Method used to calculate area irrigated GPS
- Is beneficial use achieved in areas mapped (YES or NO) \_\_\_\_\_

### IF NO,

- If not proved up, what measures have been completed \_\_\_\_\_

- If not irrigated as mapped, indicate changes on map \_\_\_\_\_

- What measures are now needed?

Talk with water right user \_\_\_\_\_

Follow up in \_\_\_\_\_ weeks/days

Re-visit site on \_\_\_\_\_

NOTES:

Inspected by: Rian Ashe

Date: 9/29/08

**RECEIVED**

JUL 20 2011

WATER RESOURCES DEPT  
SALEM, OREGON

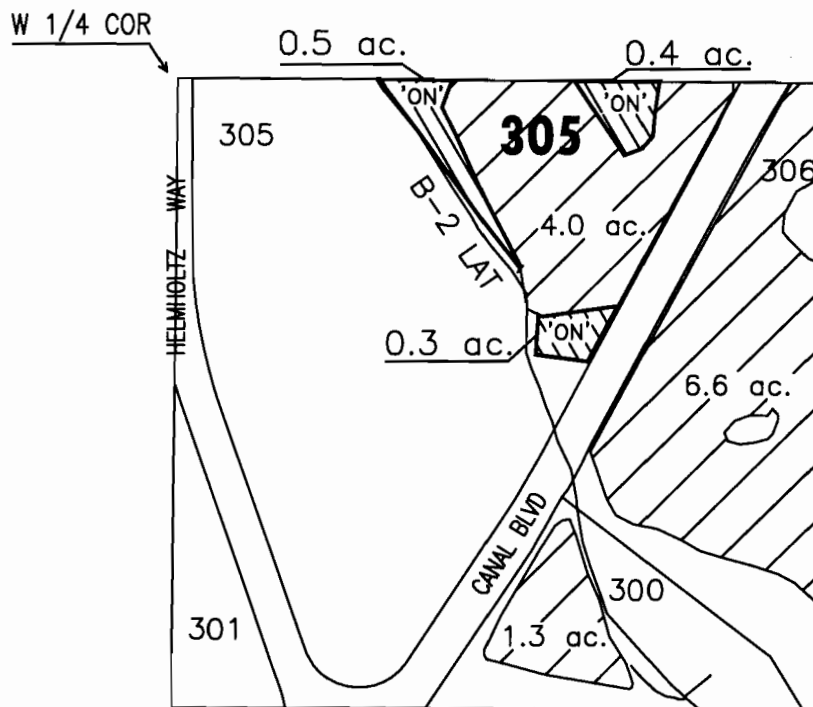
**DESCHUTES COUNTY  
SEC.31 T15S. R13E. W.M.**

SCALE - 1" = 400'



**NW 1/4 OF THE SW 1/4**

OWRD TRANSFER #: 9898



	'ON' LANDS
	EXISTING WATER RIGHTS



FINAL PROOF MAP

NAME: GRANT E. MILLS

TAXLOT #: 305

DATE: 07-08-10

**RECEIVED**

JUL 20 2011

1.2 ACRES WATER RESOURCES DEPT  
SALEM, OREGON

FILE NO: E:\TRANSFER\FINALPRF\P-2005-001\151331\_MMSW

# FINAL PROOF SITE REPORT

## Claim of Beneficial Use

Petition #: P-2005-001

State #: T-9898

Transfer #: T-2005-003

Property Owner (Applicant): Carroll, Stephen/Erin<sup>x.</sup> S.

Canal: PBC

Current Owner:

Head Gate: A-4-10-0

Property Description: 17-12-14 SW NW 00200 Acres: 2.0

Type of Use: IRRIG

- Person interviewed (if any) Owner
- Method of irrigation ( pump , flood, etc) \_\_\_\_\_
- Use : crops produced grass / landscape
- Method used to calculate area irrigated GPS
- Is beneficial use achieved in areas mapped (YES or NO) \_\_\_\_\_

IF NO,

- If not proved up, what measures have been completed \_\_\_\_\_

- If not irrigated as mapped, indicate changes on map \_\_\_\_\_

- What measures are now needed?

Talk with water right user \_\_\_\_\_

Follow up in \_\_\_\_\_ weeks/days

Re-visit site on \_\_\_\_\_

NOTES:

**RECEIVED**

JUL 20 2011

WATER RESOURCES DEPT  
SALEM, OREGON

Inspected by:

Rian Ashe

Date:

9/29/06

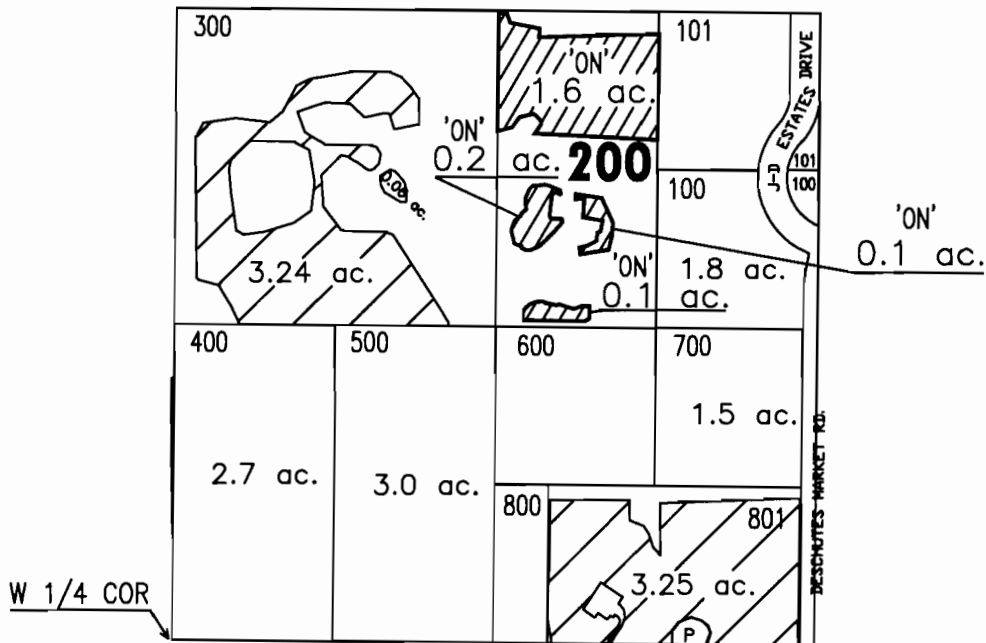
**DESCHUTES COUNTY  
SEC. 14 T17S. R12E. W.M.**

SCALE - 1" = 400'



SW 1/4 OF THE NW 1/4

OWRD TRANSFER #: 9898



	'ON' LANDS
	EXISTING WATER RIGHTS
	PARCELS W/ WATER RIGHTS



FINAL PROOF MAP  
NAME: STEPHEN X. & ERIN S. CARROLL  
TAXLOT #: 200  
DATE: 07-08-10

**RECEIVED**  
JUL 20 2011  
WATER RESOURCES DEPT  
SALEM, OREGON



# FINAL PROOF SITE REPORT

## Claim of Beneficial Use

Petition #: P-2005-001

State #: T-9898

Transfer #: T-2005-004

Property Owner (Applicant): Cowart, Mark/Joyce - <sup>w/</sup> Cowart, Rebecca S.  
Canal: PBC

Current Owner: Head Gate: A-4-7

Property Description: 17-12-15 NW SE 01200 Acres: 0.7 Type of Use: IRRIG

- Person interviewed (if any) No
- Method of irrigation (pump, flood, etc) \_\_\_\_\_
- Use : crops produced grass / landscape
- Method used to calculate area irrigated GPS
- Is beneficial use achieved in areas mapped (YES or NO) \_\_\_\_\_

### IF NO,

- If not proved up, what measures have been completed \_\_\_\_\_

- If not irrigated as mapped, indicate changes on map \_\_\_\_\_

- What measures are now needed?

Talk with water right user \_\_\_\_\_

Follow up in \_\_\_\_\_ weeks/days

Re-visit site on \_\_\_\_\_

NOTES:

**RECEIVED**

JUL 20 2011

WATER RESOURCES DEPT  
SALEM, OREGON

Inspected by: Rian Adu Date: 9/29/06

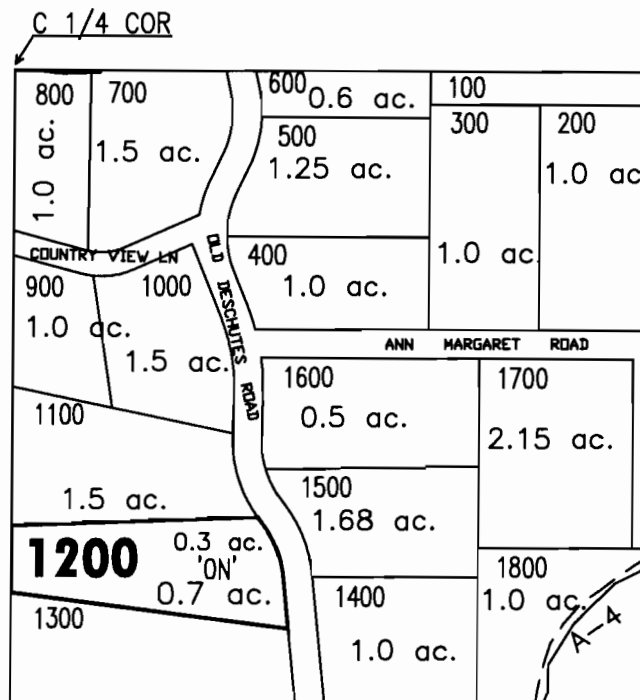
# DESCHUTES COUNTY SEC. 15 T17S. R12E. W.M.

SCALE - 1" = 400'



NW 1/4 OF THE SE 1/4

OWRD TRANSFER #: 9898



**RECEIVED**

JUL 20 2011

WATER RESOURCES DEPT  
SALEM, OREGON

# ac.	PARCELS W/ WATER RIGHTS
# ac.	'ON' LAND PARCELS



FINAL PROOF MAP

NAME: MARK W. & REBECCA COWART

TAXLOT #: 1200

0.7 ACRES

DATE: 07-08-10

FILE NO: E:\TRANSFER\FINALPRF\p-2005-001\171215\_MWSE