

# FINAL PROOF SITE REPORT

## Claim of Beneficial Use

Petition #: P-2007-005

State #: T-10506

Transfer #: T-2007-032

Property Owner (Applicant): Central Oregon Irrigation District

Canal: PBC

Current Owner:

Head Gate: PBC-4-2-1

Property Description: 16-12-14 SW SE 01000 Acres: 1.00

Type of Use: Irrig

Property Address: Gift Rd, Redmond

Person interviewed (if any): None

Method of irrigation (pump, flood, etc): Pump/Sprinkle

Use: crops produced: Grass

Method used to calculate area irrigated: GPS

Is beneficial use achieved in areas mapped: Yes

Are there any mapping changes: No

### IF NO,

If not proved up, what measures have been completed: \_\_\_\_\_

If not irrigated as mapped, indicate changes on map: \_\_\_\_\_

What measures are now needed?

Talk with water right user: \_\_\_\_\_

Follow up in \_\_\_\_\_ weeks/days

Re-visit site on \_\_\_\_\_

NOTES:

**RECEIVED**

JUL 20 2007

WATER RESOURCES DEPT  
SALEM, OREGON

Inspected by: [Signature] Date: 03-14-08

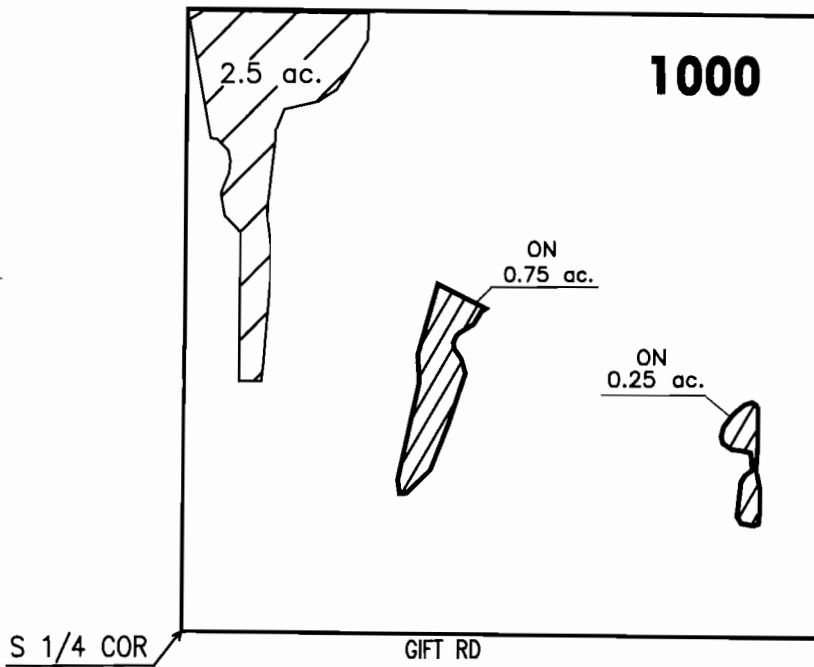
**DESCHUTES COUNTY  
SEC.14 T16S. R12E. W.M.**



SCALE - 1" = 400'



**SW1/4 OF THE SE 1/4**

OWRD TRANSFER #: T-10506



	'ON' LANDS
	EXISTING WATER RIGHTS

**CENTRAL OREGON**



**IRRIGATION DISTRICT**

FINAL PROOF MAP

NAME: COID

TAXLOT #: 1000

1.0 ACRES

DATE: 08-03-2010

FILE NO: E:\TRANSFER\FINALPRF\2007-005\181214\_SWSE

**RECEIVED**

JUL 20 2010

WATER RESOURCES DEPT  
SALEM, OREGON

# FINAL PROOF SITE REPORT

## Claim of Beneficial Use

Petition #: P-2007-005

State #: T-10506

Transfer #: T-2007-032

Property Owner (Applicant): Brewer, Charles W. ~~WILLIAMS~~

Canal: COC

Current Owner:

Head Gate: L-20

Property Description: 15-14-14 SE NW 00305 Acres: 1.23

Type of Use: Irrigation

Property Address: ~~160 N Meyers Butte Rd, Powell Butte~~  
WILLIAMS RD

Person interviewed (if any): \_\_\_\_\_

Method of irrigation (pump, flood, etc): Flood

Use: crops produced: Hay

Method used to calculate area irrigated: \_\_\_\_\_

Is beneficial use achieved: yes

Are there any mapping changes: No

### IF NO:

If not proved up, what measures have been completed: \_\_\_\_\_

Failure to Prove up \_\_\_\_\_ acres of transferred water right

What measures are now needed?

Talk with water right user: \_\_\_\_\_

Follow up in \_\_\_\_\_ weeks/days

Re-visit site on \_\_\_\_\_

NOTES:

**RECEIVED**

JUL 20 2011

WATER RESOURCES DEPT  
SALEM, OREGON

Inspected by: Stuart Keyte

Date: 9-9-09

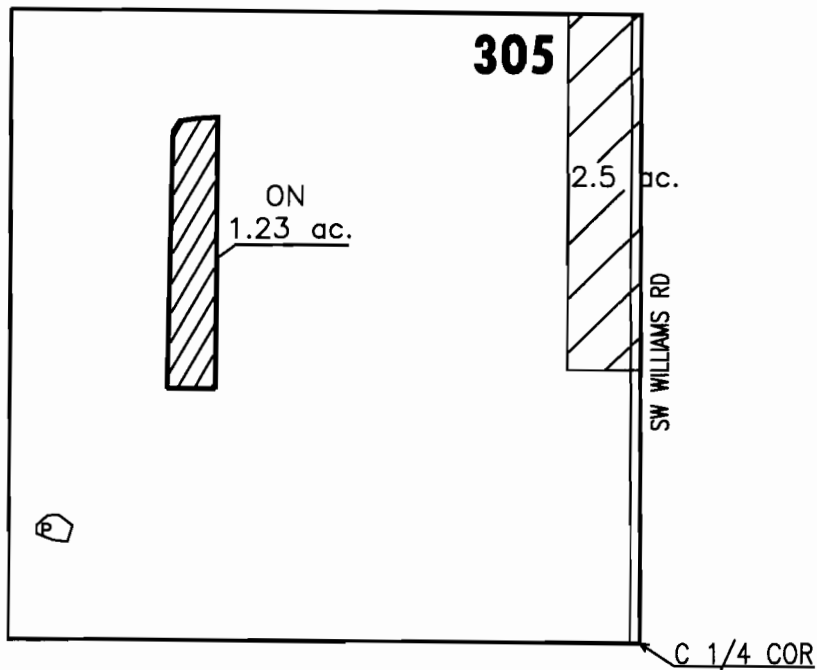
**CROOK COUNTY**  
**SEC. 14 T15S. R14E. W.M.**


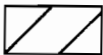
SCALE - 1" = 400'



**SE 1/4 OF THE NW 1/4**

OWRD TRANSFER #: T-10506



	'ON' LANDS
	EXISTING WATER RIGHTS

**CENTRAL OREGON**



**IRRIGATION DISTRICT**

FINAL PROOF MAP  
NAME: CHARLES BREWER

TAXLOT #: 305

DATE: 08-03-2010

**RECEIVED**

JUL 20 2011

1.23 ACRES WATER RESOURCES DEPT  
SALEM, OREGON

FILE NO: E:\TRANSFER\FINALPRF\2007-005\151414\_SENW