

# FINAL PROOF SITE REPORT

## Claim of Beneficial Use

Petition #: P-2008-005  
State #: T-10740  
Transfer #: T-2008-041

Property Owner (Applicant): Central Oregon Irrigation District

Canal: PBC

Current Owner:

Head Gate: PBC-4-2-1

Property Description: 16-12-14 SW SE 1000 Acres: 0.50

Type of Use: Irrigation

Property Address: Gift Rd, ~~Redmond~~ BEND

- Person interviewed (if any): \_\_\_\_\_
- Method of irrigation (pump, flood, etc): Pump
- Use: crops produced: Grass
- Method used to calculate area irrigated: GPS
- Is beneficial use achieved: yes - 8/11/10
- Are there any mapping changes: No

### IF NO:

- If not proved up, what measures have been completed: \_\_\_\_\_

Failure to Prove up \_\_\_\_\_ acres of transferred water right

What measures are now needed?

Talk with water right user: \_\_\_\_\_

Follow up in \_\_\_\_\_ weeks/days

Re-visit site on \_\_\_\_\_

NOTES: FP due 10/01/10.

07/25/10 - Grass growing. Needs irrig. longer. <sup>GPS</sup> ~~map~~ when sprinklers not going. JW  
Done as of 8/11/10.

Inspected by: Stuart Keyte

Date: 8-11-10

**RECEIVED**

JUL 20 2011

WATER RESOURCES DEPT  
SALEM, OREGON

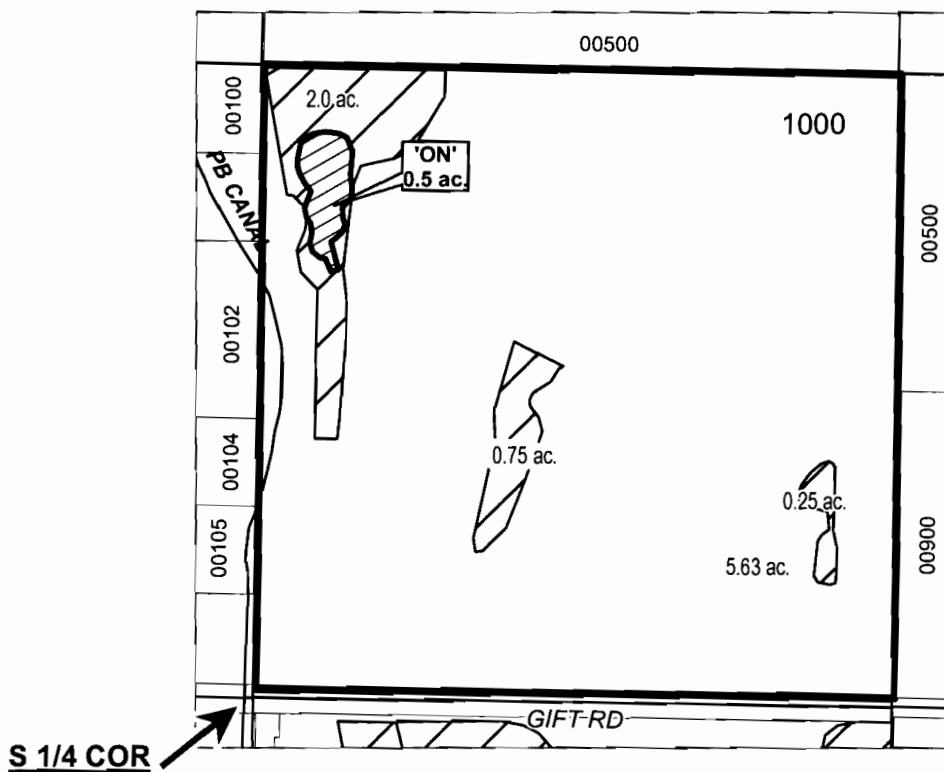
# DESCHUTES COUNTY SEC.14 T16S R12E



SCALE - 1" = 400'



SW 1/4 OF THE SE 1/4

OWRD #: T-10740



	EXISTING WATER RIGHTS
	'ON' LANDS



**FINAL PROOF MAP**

**NAME: COID**

**TAXLOT #: 1000**

DATE: 05-25-11

**RECEIVED**

JUL 20 2011

WATER RESOURCES DEPT  
SALEM OREGON  
**0.5 ACRES**

FILE: I:\TRANSFER\FINALPRFP-2008-005\COID\_161214\_1000