

FINAL PROOF SITE REPORT

Claim of Beneficial Use

Petition #: P-2008-003

State #: T-10741

Transfer #: T-2008-016

Property Owner (Applicant): Dunn, Don & Judie

Canal: PBC

Current Owner:

Head Gate: J-3-2

Property Description: 14-13-24 NW NW 601 Acres: 1.65

Type of Use: Irrigation

Property Address: 7936 NE 33rd St, Redmond

Person interviewed (if any): JUDIE DUNN

Method of irrigation (pump, flood, etc): PUMP / SPRINKLE

Use: crops produced: PASTURE GRASS & SWEET CLOVER

Method used to calculate area irrigated: GPS

Is beneficial use achieved: YES

Are there any mapping changes: NO

IF NO:

If not proved up, what measures have been completed: _____

Failure to Prove up _____ acres of transferred water right

What measures are now needed?

Talk with water right user: _____

Follow up in _____ weeks/days

Re-visit site on _____

NOTES:

RECEIVED

JUL 20 2011

WATER RESOURCES DEPT
SALEM, OREGON

Inspected by: JED B.

Date: 9-18-9

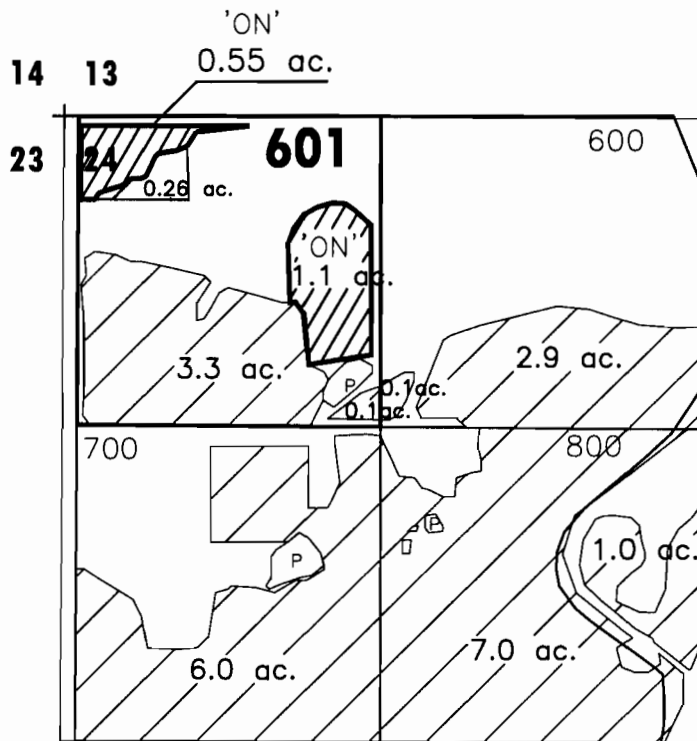
**DESCHUTES COUNTY
SEC.24 T14S. R13E. W.M.**



SCALE - 1" = 400'



NW 1/4 OF THE NW 1/4

OWRD TRANSFER #: T-10741



	'ON' LANDS
	EXISTING WATER RIGHTS



FINAL PROOF MAP

NAME: DON & JUDIE DUNN

TAXLOT #: 601

DATE: 08-03-2010

RECEIVED

JUL 20 2011

1.65 ACRES WATER RESOURCES DEPT
SALEM, OREGON

FILE NO: I:\TRANSFER\FINALPRF\P2008-003\141324_MNW

FINAL PROOF SITE REPORT

Claim of Beneficial Use

Petition #: 2008-003

State #: 10741

Transfer #: T-2008-009

Property Owner (Applicant): JAMES SMITH + LINDI SMITH

Canal: PBC

Current Owner:

Head Gate: B-11-4-1

Property Description: 15-12-12 NW SE 2400 Acres: 0.60

Type of Use: IRRIG

Property Address: 711 NW 57TH ST, REDMOND

Person interviewed (if any): _____

Method of irrigation (pump, flood, etc): Pump

Use: crops produced: Grass

Method used to calculate area irrigated: GPS

Is beneficial use achieved in areas mapped: Yes

Are there any mapping changes: No

IF NO,

If not proved up, what measures have been completed: _____

If not irrigated as mapped, indicate changes on map: _____

What measures are now needed?

Talk with water right user: _____

Follow up in _____ weeks/days

Re-visit site on _____

NOTES:

Inspected by: Stuart Kayte Date: 12/10/10
by SW

RECEIVED

JUL 20 2011

WATER RESOURCES DEPT
SALEM, OREGON

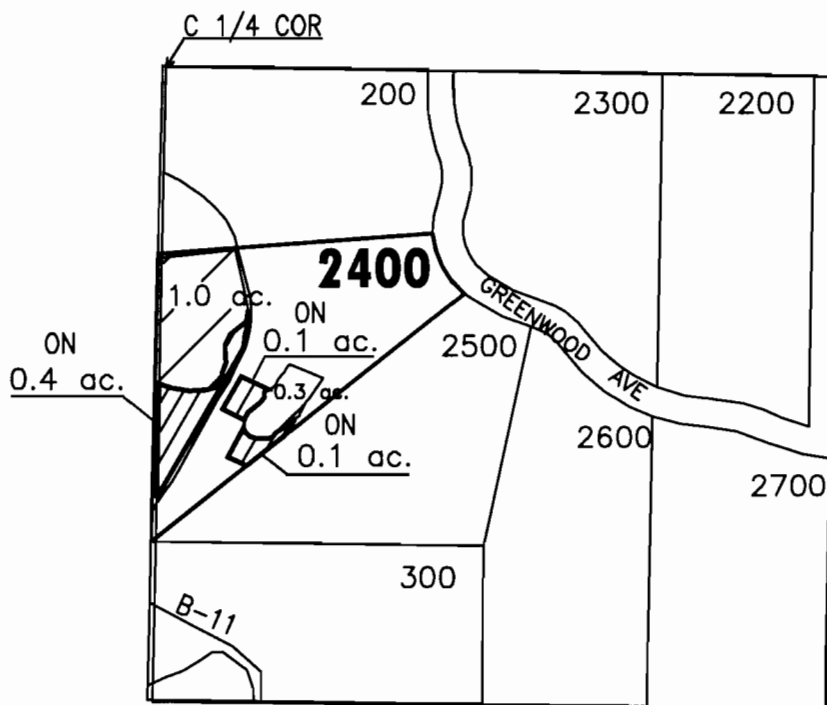
**DESCHUTES COUNTY
SEC. 12 T15S. R12E. W.M.**


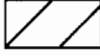
SCALE - 1" = 400'



NW 1/4 OF THE SE 1/4

OWRD TRANSFER #: T-10741



	'ON' LANDS
	EXISTING WATER RIGHTS



FINAL PROOF MAP

NAME: JAMES & CINDI SMITH

TAXLOT #: 2400

0.6 ACRES

DATE: 08-03-2010

FILE NO: I:\TRANSFER\FINALPRF\P2008-003\151212_NWSE

RECEIVED

JUL 20 2010

WATER RESOURCES DEPT
SALEM, OREGON

FINAL PROOF SITE REPORT

Claim of Beneficial Use

Petition #: 2008-003

State #: 10741

Transfer #: T-2008-020

Property Owner (Applicant): GREGORY & PHYLLIS HORN

Canal: PBC

Current Owner:

Head Gate: A-4-#3

Property Description: 17-12-11 NW NE 203 Acres: 1.90

Type of Use: IRRIG

Property Address: 63930 DESCHUTES MARKET RD; BEND

- Person interviewed (if any): Greg
- Method of irrigation (pump, flood, etc): Pump
- Use: crops produced: Grass
- Method used to calculate area irrigated: GPS
- Is beneficial use achieved in areas mapped: Yes
- Are there any mapping changes: No

IF NO,

- If not proved up, what measures have been completed: _____

- If not irrigated as mapped, indicate changes on map: _____

- What measures are now needed?

Talk with water right user: _____

Follow up in _____ weeks/days

Re-visit site on _____

NOTES:

RECEIVED

JUL 26 2011

WATER RESOURCES DEPT
SALEM, OREGON

Inspected by: Stuart Keyte Date: 10/04/10
by AW

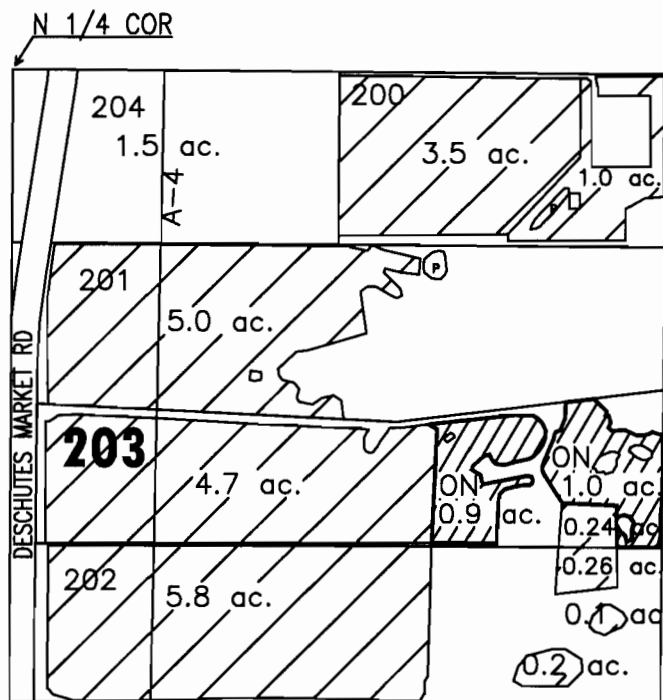
**DESCHUTES COUNTY
SEC. 11 T17S. R12E. W.M.**

SCALE - 1" = 400'



NW 1/4 OF THE NE 1/4

OWRD TRANSFER #: T-10741



	'ON' LANDS
	EXISTING WATER RIGHTS
	PARCELS W/ WATER RIGHTS



FINAL PROOF MAP

NAME: GREGORY & PHYLLIS HORN

TAXLOT #: 203

1.9 ACRES

DATE: 05-24-11

RECEIVED

JUL 26 2011

WATER RESOURCES DEPT

SALEM, OREGON

FILE NO: I:\TRANSFER\FINALPRF\P2008-003\171211_NWNE

FINAL PROOF SITE REPORT

Claim of Beneficial Use

Petition #: P-2008-003
State #: T-10741
Transfer #: T-2008-018

Property Owner (Applicant): Foxhoven, Zac & Teckla
Current Owner: FEDERAL NATIONAL MORTGAGE ASSOC.
Property Description: 17-14-21 NE SE 10500 Acres: 1.11
17-14-22 NW SW 10500 Acres: 0.93
Property Address: 25600 Alfalfa Market Rd, Bend

Canal: COC
Head Gate: H-15-8-2
Type of Use: Irrigation
Irrigation

- Person interviewed (if any): _____
- Method of irrigation (pump, flood, etc): Flood, pump
- Use: crops produced: Grass
- Method used to calculate area irrigated: GPS
- Is beneficial use achieved: yes
- Are there any mapping changes: No

IF NO:

- If not proved up, what measures have been completed: _____

Failure to Prove up _____ acres of transferred water right

What measures are now needed?

Talk with water right user: _____

Follow up in _____ weeks/days

Re-visit site on _____

NOTES:

RECEIVED

JUL 20 2011

WATER RESOURCES DEPT
SALEM, OREGON

Inspected by: Shawn Keyel

Date: 9-22-09

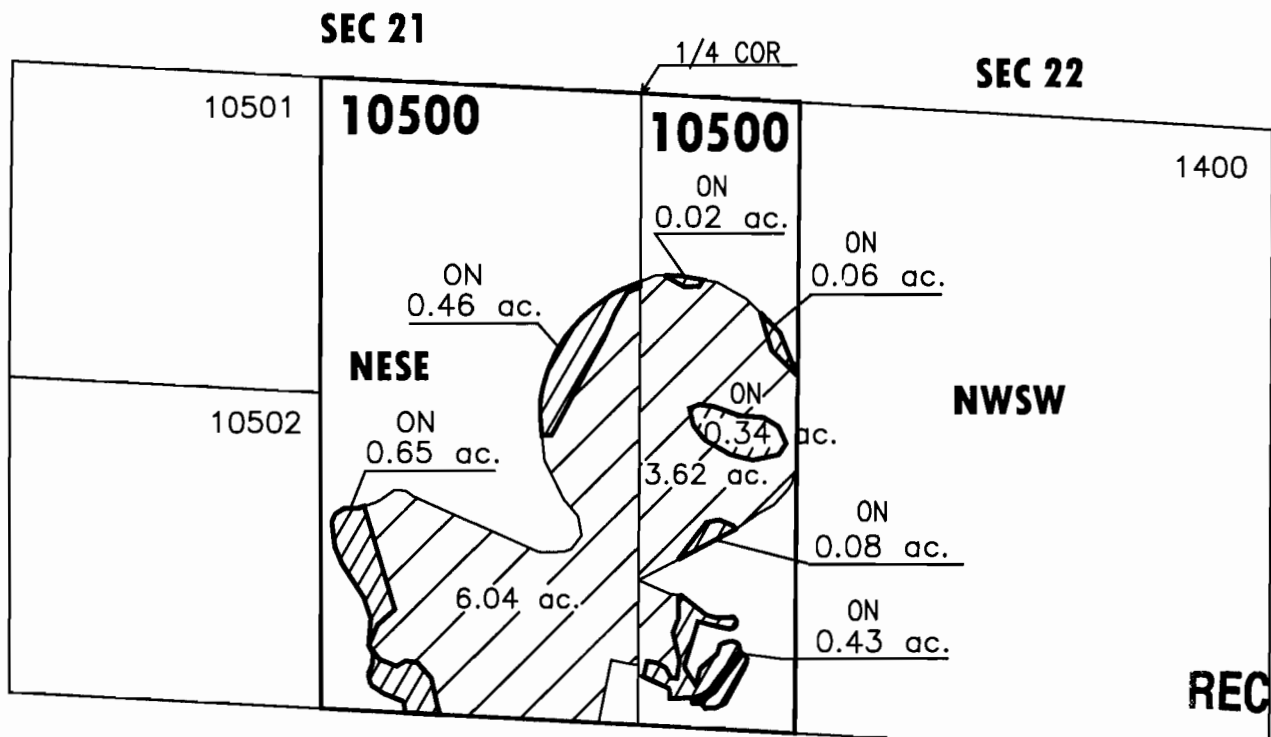
DESCHUTES COUNTY
SEC. 21, 22 T17S. R14E. W.M.

SCALE - 1" = 400'



NE 1/4 OF THE SE 1/4 (SEC 21); NW 1/4 OF THE SW 1/4 (SEC 22)



OWRD TRANSFER #: T-10741



RECEIVED

JUL 20 2011

WATER RESOURCES DEPT
SALEM, OREGON

	'ON' LANDS
	EXISTING WATER RIGHTS



FINAL PROOF MAP

NAME: FEDERAL NATIONAL MORTGAGE ASSOC.

TAXLOT #: 10500

2.04 ACRES

DATE: 08-03-2010

FILE NO: I:\TRANSFER\FINALPRF\P2008-003\171421_NESE

FINAL PROOF SITE REPORT

Claim of Beneficial Use

Petition #: P-2008-003

State #: T-10741

Transfer #: T-2008-019

Property Owner (Applicant): Goodrich, Scott & Lee

Canal: COC

Current Owner:

Head Gate: F-1-2

Property Description: 18-13-01 SW SW 200 Acres: 2.25

Type of Use: Irrigation

Property Address: 24020 Skywagon Dr, Bend

Person interviewed (if any): _____

Method of irrigation (pump, flood, etc): pump

Use: crops produced: Grass, oats

Method used to calculate area irrigated: GPS

Is beneficial use achieved: yes

Are there any mapping changes: No

IF NO:

If not proved up, what measures have been completed: _____

Failure to Prove up _____ acres of transferred water right

What measures are now needed?

Talk with water right user: _____

Follow up in _____ weeks/days

Re-visit site on _____

NOTES:

RECEIVED

JUL 20 2009

WATER RESOURCES DEPT
SALEM, OREGON

Inspected by: Stuart Key &

Date: 9-9-09

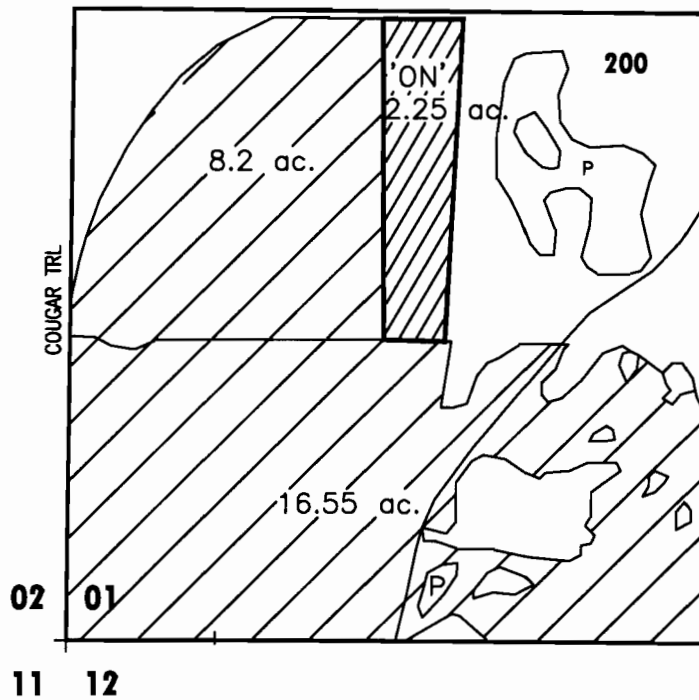
**DESCHUTES COUNTY
SEC.01 T18S. R13E. W.M.**

SCALE - 1" = 400'



SW1/4 OF THE SW 1/4

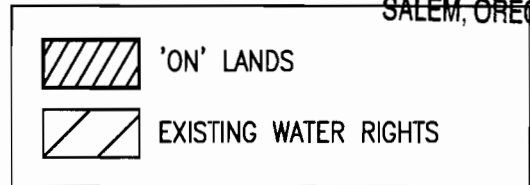
OWRD TRANSFER #: T-10741



RECEIVED

JUL 20 2011

WATER RESOURCES DEPT
SALEM, OREGON



FINAL PROOF MAP

NAME: SCOTT & LEE GOODRICH

TAXLOT #: 200

2.25 ACRES

DATE: 08-03-2010

FILE NO: H:\TRANSFER\FINALPRF\P2008-003\181301_SWSW

FINAL PROOF SITE REPORT

Claim of Beneficial Use

Petition #: P-2008-003

State #: T-10741

Transfer #: T-2008-022

Property Owner (Applicant): Faulkner, William & Colleen

Canal: COC

Current Owner:

~~541-312-3077~~

Head Gate: D-4-5

Property Description: 18-13-10 NE SE 200, 201

Acres: 0.74

Type of Use: Irrigation

18-13-11 NW SW 200

Acres: 0.04

Irrigation

18-13-11 NW SW 201

Acres: 0.05

Irrigation

Property Address: 23595 Highway 20, Bend

Person interviewed (if any): _____

Method of irrigation (pump, flood, etc): pump

Use: crops produced: Grass

Method used to calculate area irrigated: GPS

Is beneficial use achieved: yes map 09/20/10

Are there any mapping changes: ~~yes~~ no

IF NO:

If not proved up, what measures have been completed: _____

Failure to Prove up _____ acres of transferred water right

What measures are now needed?

Talk with water right user: _____

Follow up in _____ weeks/days

Re-visit site on _____

RECEIVED

JUL 20 2010

WATER RESOURCES DEPT
SALEM, OREGON

NOTES: GPS'd 09/28/09 ~ 0.04 ac. + 0.05 ac done. Only 0.50 ac of 0.74 ac poly done. ~~0.04 ac done 09/28/09~~ 09/20/10 ~ all done now. SK

FP due 10/01/10.

Inspected by: Stuart Keyte

Date: 9-20-10

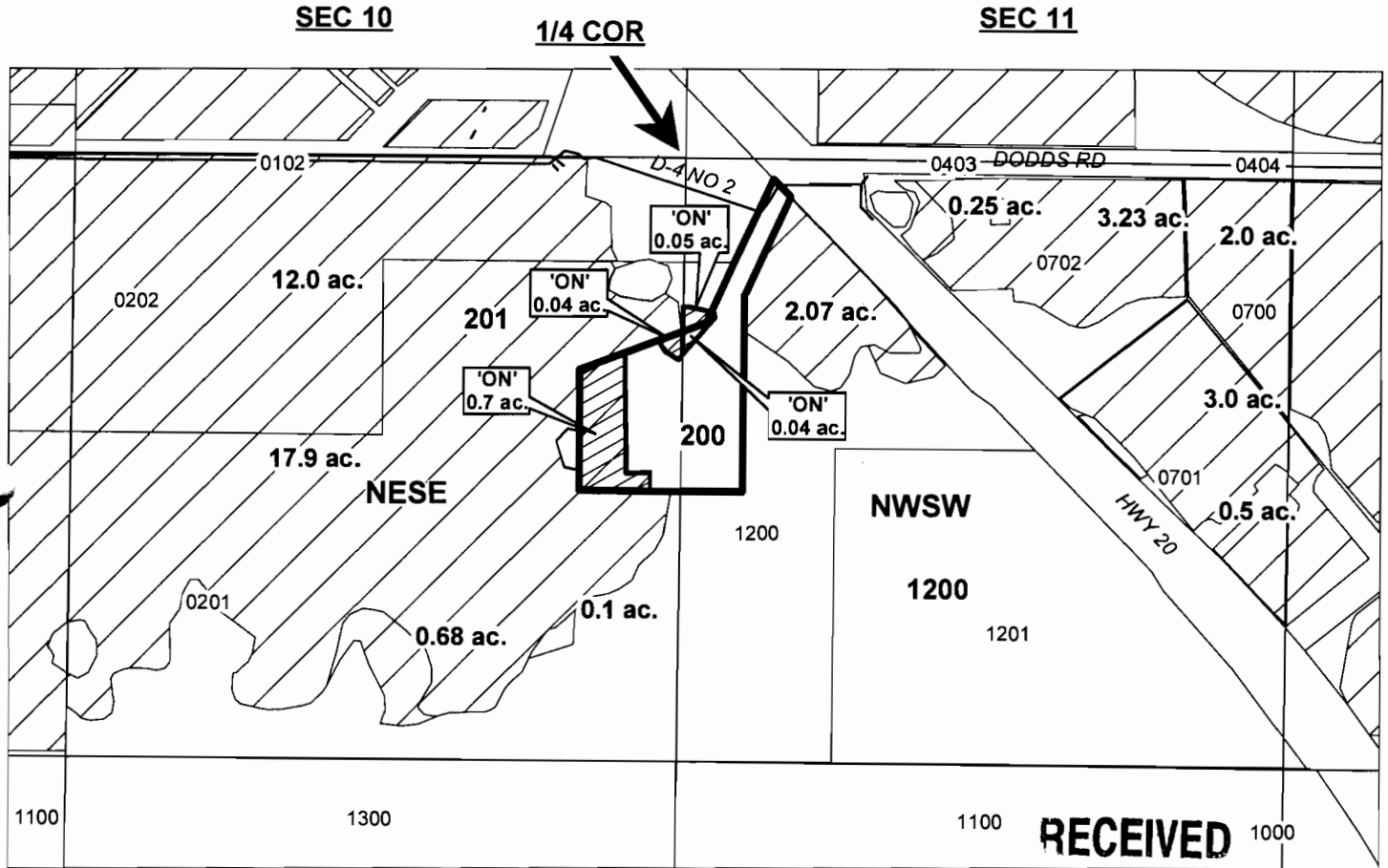
DESCHUTES COUNTY SEC.10, 11 T18S R13E

SCALE - 1" = 400'



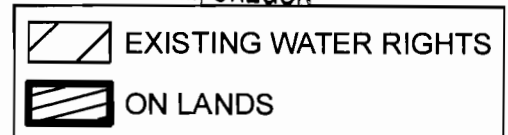
NE 1/4 OF THE SE 1/4 (SEC. 10) ; NW 1/4 OF THE SW 1/4 (SEC 11)

OWRD TRANSFER #: T-10741



JUL 20 2011

WATER RESOURCES DEPT
SALEM, OREGON



FINAL PROOF MAP

NAME: WILLIAM & COLLEEN FAULKNER

TAXLOT #: 200, 201

0.83 ACRES

DATE: 05-24-11

FILE: I:\TRANSFER\FINALPRFP-2008-003\181310_11