

FINAL PROOF SITE REPORT

Claim of Beneficial Use

Petition #: P-2008-007

State #: T-10753

Transfer #: T-2008-029

Property Owner (Applicant): Cook, Lisa

Canal: PBC

Current Owner:

Head Gate: H-17-1-1

Property Description: 14-13-05 SE NW 600 Acres: 3.00

Type of Use: Irrigation

Property Address: 12424 NW 29th Ct, Terrebonne

Person interviewed (if any): Stuart Keyte

Method of irrigation (pump, flood, etc): pump

Use: crops produced: Grass

Method used to calculate area irrigated: GPS

Is beneficial use achieved: Yes

Are there any mapping changes: No

IF NO:

If not proved up, what measures have been completed: _____

Failure to Prove up _____ acres of transferred water right

What measures are now needed?

Talk with water right user: _____

Follow up in _____ weeks/days

Re-visit site on _____

NOTES:

RECEIVED

JUL 20 2011

WATER RESOURCES DEPT
SALEM, OREGON

Inspected by: Spurash Williams / Mary Penhallow

Date: 06-03-10

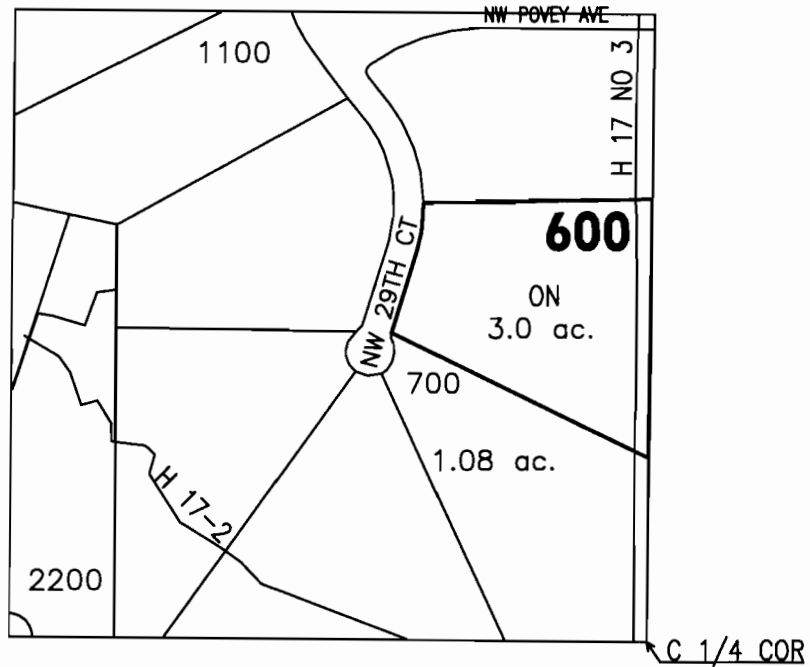
**DESCHUTES COUNTY
SEC.05 T14S. R13E. W.M.**

SCALE - 1" = 400'



SE 1/4 OF THE NW 1/4

OWRD TRANSFER #: T-10753



# ac.	PARCELS W/ WATER RIGHTS
# ac.	'ON' LAND PARCELS

RECEIVED

JUL 20 2011

WATER RESOURCES DEPT
SALEM, OREGON



FINAL PROOF MAP
NAME: LISA COOK

TAXLOT #: 600

3.0 ACRES

DATE: 08-12-2010

FILE NO: I:\TRANSFER\FINALPRF\P2008-007\141305_SENW

FINAL PROOF SITE REPORT

Claim of Beneficial Use

Petition #: P-2008-007

State #: T-10753

Transfer #: T-2008-015

Property Owner (Applicant): Shirley Feron Trust

Canal: PBC

Current Owner:

Head Gate: J-16, J-17

Property Description: 14-13-15 SW SE 00500 ^{5A1} Acres: 4.70

Type of Use: IRRIG

14-13-15 SE SE 00500 0.90

IRRIG

Property Address: 1155 NE Smith Rock Way, Terrebonne

Person interviewed (if any): _____

Method of irrigation (pump, flood, etc): _____

Use: crops produced: _____

Method used to calculate area irrigated: _____

Is beneficial use achieved in areas mapped: _____

Are there any mapping changes: _____

IF NO,

If not proved up, what measures have been completed: _____

If not irrigated as mapped, indicate changes on map: _____

What measures are now needed?

Talk with water right user: _____

Follow up in _____ weeks/days

Re-visit site on _____

RECEIVED

JUL 20 2011

WATER RESOURCES DEPT
SALEM, OREGON

NOTES:

Lot split since transfer filed creating TL 501 in ~~SWSE~~ SWSE with 38.9 acres water right (including this 4.7 acres) on tax lot.

Inspected by: Anna Wollen & Cory Penkollow 06/03/10

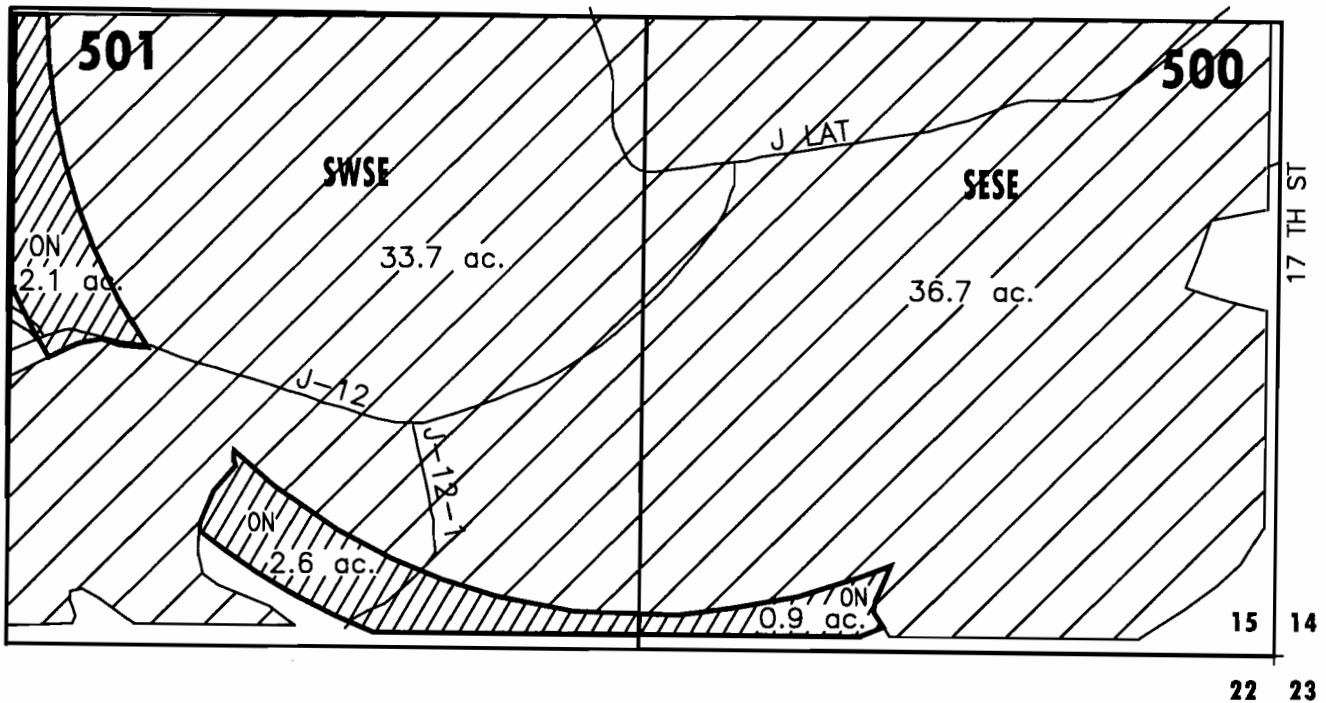
**DESCHUTES COUNTY
SEC. 15 T14S. R13E. W.M.**



SCALE - 1" = 400'



SW 1/4 OF THE SE 1/4; SE 1/4 OF THE SE 1/4

OWRD TRANSFER #: T-10753



	'ON' LANDS
	EXISTING WATER RIGHTS



FINAL PROOF MAP
NAME: SHIRLEY FERON TRUST
TAXLOT #: 500, 501
DATE: 08-12-2010

RECEIVED
JUL 20 2011
WATER RESOURCES DEPT
SALEM, OREGON

FINAL PROOF SITE REPORT

Claim of Beneficial Use

Petition #: P-2008-007
State #: T-10753
Transfer #: T-2008-036

Property Owner (Applicant): William Lancaster
Current Owner:
Property Description: 14-13-21 SW SE 01600 Acres: 2.0
Property Address: 6404 NW 10TH St, Terrebonne

Canal: PBC
Head Gate: H-2
Type of Use: IRRIG

- Person interviewed (if any): Bill
- Method of irrigation (pump, flood, etc): Flood
- Use: crops produced: Maize
- Method used to calculate area irrigated: GPS
- Is beneficial use achieved in areas mapped: Yes
- Are there any mapping changes: No

IF NO,

- If not proved up, what measures have been completed: _____
- If not irrigated as mapped, indicate changes on map: _____
- What measures are now needed?
Talk with water right user: _____
Follow up in _____ weeks/days
Re-visit site on _____

NOTES:

RECEIVED
JUL 20 2011
WATER RESOURCES DEPT
SALEM, OREGON

Inspected by: Al Goodman Date: 06/28/11
by OWS

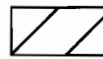
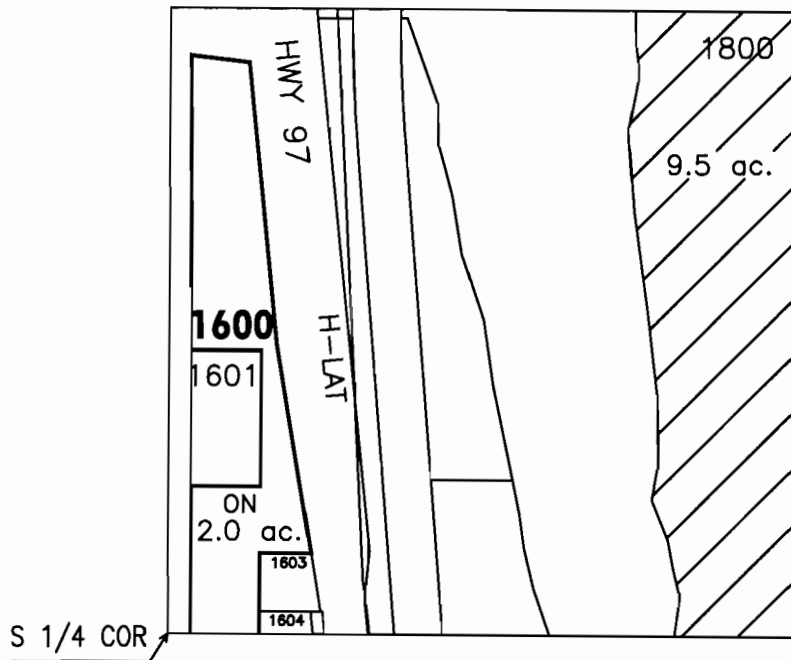
**DESCHUTES COUNTY
SEC.21 T14S. R13E. W.M.**

SCALE - 1" = 400'

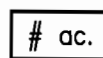


SW 1/4 OF THE SE 1/4

OWRD TRANSFER #: T-10753



EXISTING WATER RIGHTS



'ON' LAND PARCELS

CENTRAL OREGON



IRRIGATION DISTRICT

FINAL PROOF MAP

NAME: WILLIAM LANCASTER

TAXLOT #: 1600

DATE: 07/08/11

RECEIVED

JUL 20 2011

2.0 ACRES WATER RESOURCES DEPT
SALEM, OREGON

FILE NO: H:\TRANSFER\FINALPRF\2008-007\141321_SWSE

FINAL PROOF SITE REPORT

Claim of Beneficial Use

Petition #: P-2008-007
State #: T-10753
Transfer #: T-2008-026

Property Owner (Applicant): Demaris, Albert Jr. & Ginger

Canal: PBC

Current Owner:

Head Gate: B-35

Property Description: 14-13-31 NW SW 1400 Acres: 0.94

Type of Use: Irrigation

Property Address: 3550 NW Ivancovich Way, Redmond

- Person interviewed (if any): MR. DEMARIS
- Method of irrigation (pump, flood, etc): PUMP/SPIRINKLER
- Use: crops produced: PASTURE GRASS
- Method used to calculate area irrigated: GPS
- Is beneficial use achieved: YES
- Are there any mapping changes: NO

IF NO:

- If not proved up, what measures have been completed: _____

Failure to Prove up _____ acres of transferred water right

What measures are now needed?

Talk with water right user: _____

Follow up in _____ weeks/days

Re-visit site on _____

NOTES:

RECEIVED

JUL 20 2011

WATER RESOURCES DEPT
SALEM, OREGON

Inspected by: JED B.

Date: 9-16-9

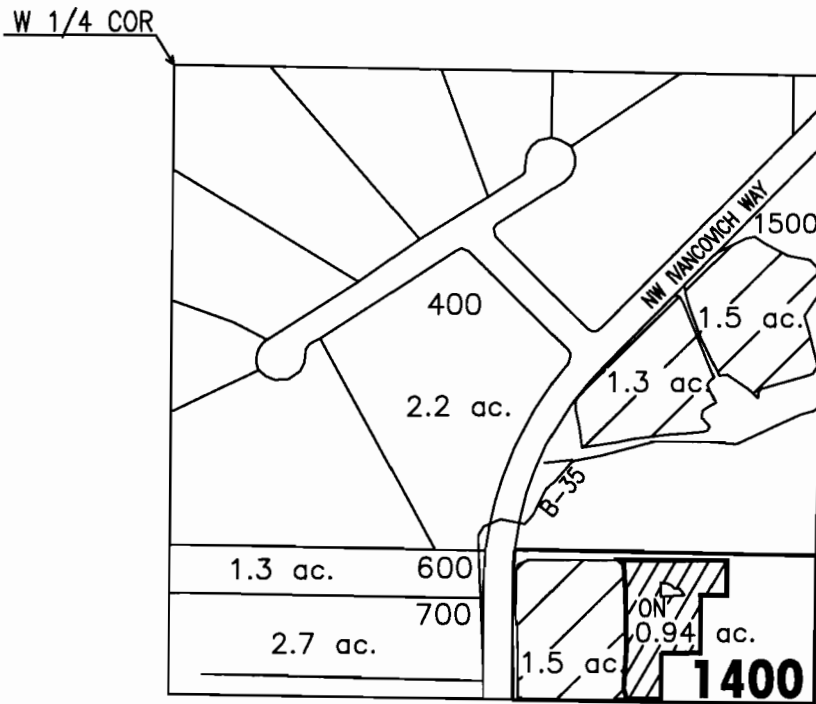
**DESCHUTES COUNTY
SEC. 31 T14S. R13E. W.M.**


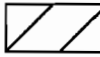
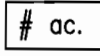
SCALE - 1" = 400'



NW 1/4 OF THE SW 1/4

OWRD TRANSFER #: T-10753



	'ON' LANDS
	EXISTING WATER RIGHTS
	# ac. PARCELS W/ WATER RIGHTS

CENTRAL OREGON



IRRIGATION DISTRICT

FINAL PROOF MAP

NAME: ALBERT & GINGER DEMARIS

TAXLOT #: 1400

0.94 ACRES

DATE: 08-12-2010

RECEIVED

JUL 20 2010

WATER RESOURCES DEPT

SALEM, OREGON

FILE NO: E:\TRANSFER\FINALPRF\2008-007\141331_MISW

FINAL PROOF SITE REPORT

Claim of Beneficial Use

Petition #: P-2008-007

State #: T-10753

Transfer #: T-2008-047

Property Owner (Applicant): Foothills Limited Partnership

Canal: PBC

Current Owner:

Head Gate: A-16-12-#2

Property Description: 16-12-12 NW NE 112 Acres: 3.35

Type of Use: Irrigation

16-12-12 SW NE 112 Acres: 1.40

Irrigation

16-12-12 SE NE 112 Acres: 1.70

Irrigation

Property Address: 7212 SW 51st, Redmond

Person interviewed (if any): GENTLEMAN LIVING ON SITE DOING IRRIGATION

Method of irrigation (pump, flood, etc): PUMP/SPRINKLER

Use: crops produced: PASCAL

Method used to calculate area irrigated: GPS

Is beneficial use achieved: YES as of 8/11/10

Are there any mapping changes: YES

IF NO:

If not proved up, what measures have been completed: _____

Failure to Prove up _____ acres of transferred water right

What measures are now needed?

Talk with water right user: _____

Follow up in _____ weeks/days

Re-visit site on _____

NOTES:

FP due 10/01/10.

Inspected by: JED B.

Stuart Keyte

Date: 9.28.09

08/11/10

RECEIVED

JUL 20 2011

WATER RESOURCES DEPT
SALEM, OREGON

DESCHUTES COUNTY SEC. 12 T16S. R12E. W.M.

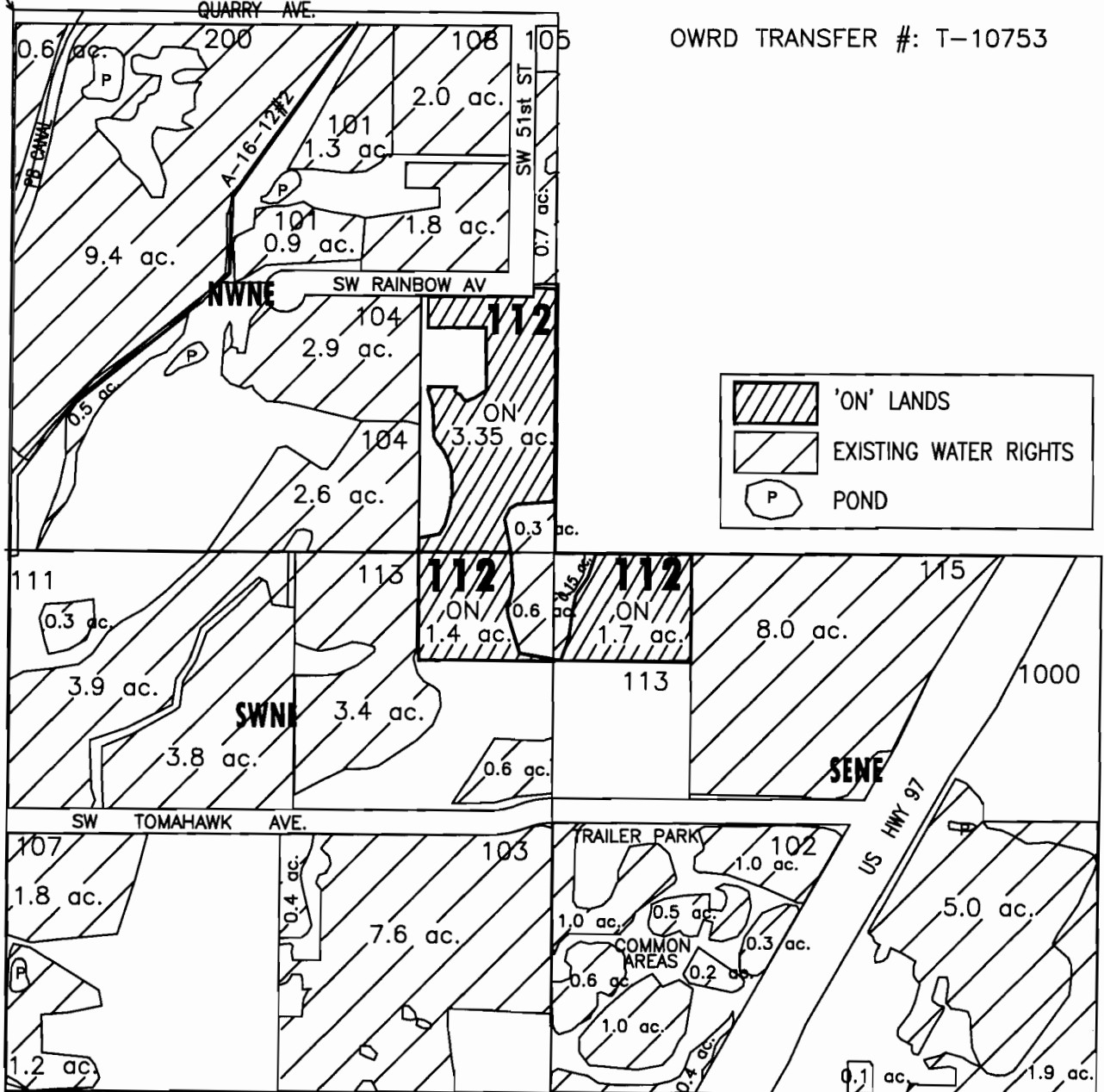
SCALE - 1" = 400'



W 1/2 OF THE NE 1/4; SE 1/4 OF THE NE 1/4

N 1/4 COR

OWRD TRANSFER #: T-10753



	'ON' LANDS
	EXISTING WATER RIGHTS
	POND

RECEIVED

JUL 20 2011

CENTRAL OREGON

IRRIGATION DISTRICT

FINAL PROOF MAP

NAME: FOOTHILLS LIMITED PARTNERSHIP

TAXLOT #: 112

6.45 ACRES WATER RESOURCES DEPT
SALEM, OREGON

DATE: 09-15-10

FILE NO: E:\TRANSFER\FINALPRF\2008-007\161212_N