

# FINAL PROOF SITE REPORT

## Claim of Beneficial Use

Petition #: P-2008-006

State #: T-10754

Transfer #: T-2008-035

Property Owner (Applicant): Peterson, Thomas & Sheryl

Canal: PBC

Current Owner: ~~Ann S. 2560 2111/11/09 5654~~

Head Gate: B-7-1/B-9-1

Property Description: 15-12-24 NE NE 103 Acres: 1.20

Type of Use: Irrigation

15-12-24 SE NE 101 Acres: 1.00

Irrigation

Property Address: Redmond

Person interviewed (if any): SHERYL PETERSON ON PHONE

Method of irrigation (pump, flood, etc): PUMP/SPRINKLE

Use: crops produced: PASTURE GRASS

Method used to calculate area irrigated: GPS

Is beneficial use achieved: 1.0-AC (TL 101) IRRIGATED THIS DATE (9/14/09) SB / 1.2-AC. HAS NOT (TL 103) done 8/11/10 SK

Are there any mapping changes: NOT ON 1.0 1.2 TO BE IRRIGATED 2010 - NO changes on either tax lot.

### IF NO:

If not proved up, what measures have been completed: \_\_\_\_\_

Failure to Prove up \_\_\_\_\_ acres of transferred water right

What measures are now needed?

Talk with water right user: \_\_\_\_\_

Follow up in \_\_\_\_\_ weeks/days

Re-visit site on \_\_\_\_\_

NOTES: irrigating 1.2 come back in 2-4 weeks 6-9-10 8<sup>th</sup>  
1 ac on TL 101 irrigated fully by 9/14/09  
1.2 ac on TL 103 irrigated fully by 8/11/10.

FP due 10/21/10

Inspected by: JED B.

Stuart Keyte

Date: 9.16.9

8-11-10

**RECEIVED**

JUL 20 2011

WATER RESOURCES DEPT  
SALEM, OREGON

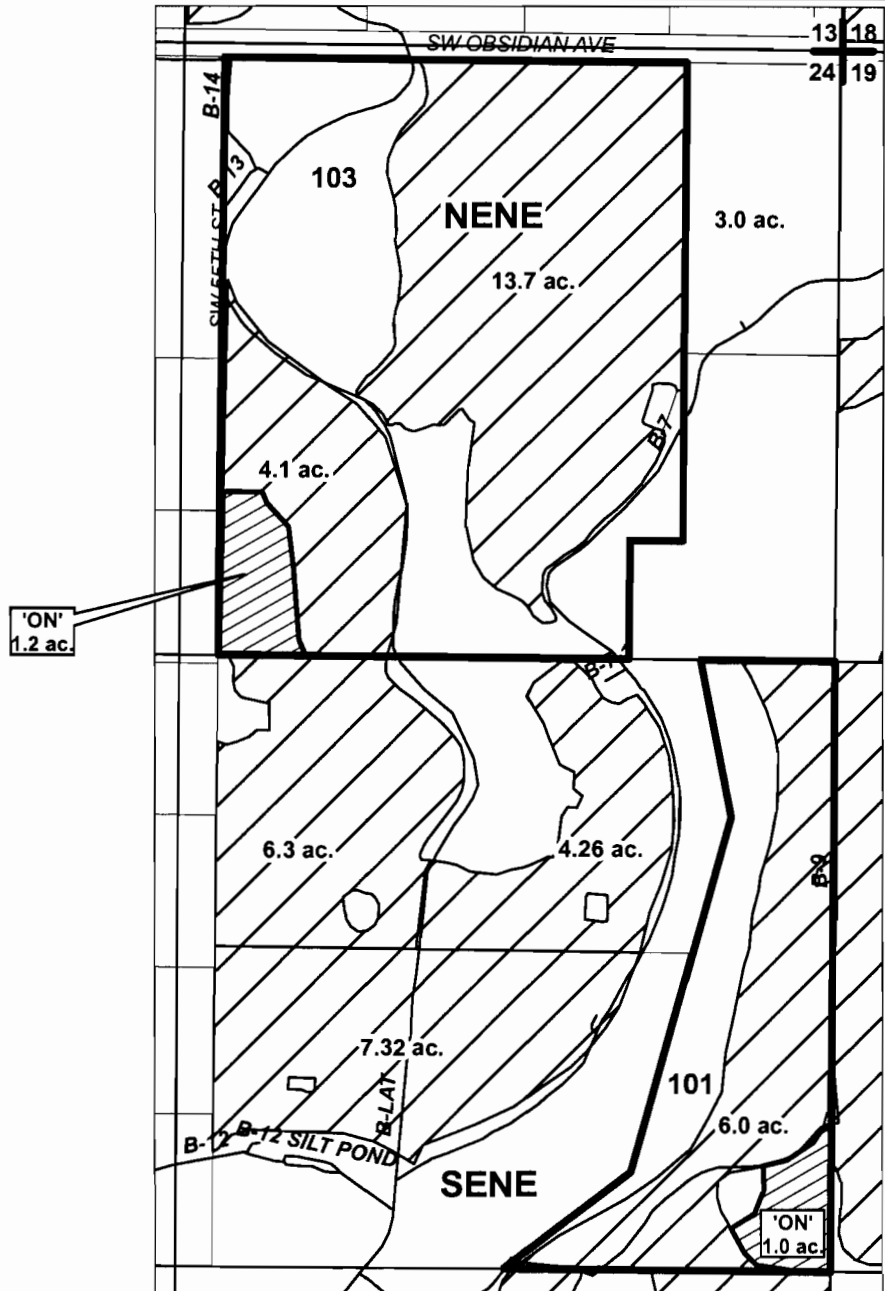
# DESCHUTES COUNTY SEC.24 T15S R12E

SCALE - 1" = 400'



NE 1/4 OF THE NE 1/4; SE 1/4 OF THE NE 1/4

OWRD TRANSFER #: T-10754



	EXISTING WATER RIGHTS
	ON LANDS



**FINAL PROOF MAP**

**NAME: THOMAS G. & SHERYL R. PETERSON**

**TAXLOT #: 101, 103**

DATE: 07-07-11

**RECEIVED**

JUL 20 2011

**2.2 ACRES** WATER RESOURCES DEPT  
SALEM, OREGON

FILE: I:\TRANSFER\FINALPRF\P-2008-006\151224\_ENE

# FINAL PROOF SITE REPORT

## Claim of Beneficial Use

Petition #: P-2008-006

State #: T-10754

Transfer #: T-2008-033

Property Owner (Applicant): Lang, Kathryn

Canal: PBC

Current Owner: ~~Lang, Kathryn~~

Head Gate: B-8

Property Description: 15-12-24 SW SE 1600 Acres: 0.30

Type of Use: Irrigation

Property Address: 5753 SW Wickiup Ave, Redmond

Person interviewed (if any): MRS LANG

Method of irrigation (pump, flood, etc): FLOOD

Use: crops produced: PASTURE GRASS

Method used to calculate area irrigated: GPS

Is beneficial use achieved: YES

Are there any mapping changes: NO

### IF NO:

If not proved up, what measures have been completed: \_\_\_\_\_

Failure to Prove up \_\_\_\_\_ acres of transferred water right

What measures are now needed?

Talk with water right user: \_\_\_\_\_

Follow up in \_\_\_\_\_ weeks/days

Re-visit site on \_\_\_\_\_

NOTES:

**RECEIVED**

JUL 20 2011

WATER RESOURCES DEPT  
SALEM, OREGON

Inspected by: JED B.

Date: 9-18-9

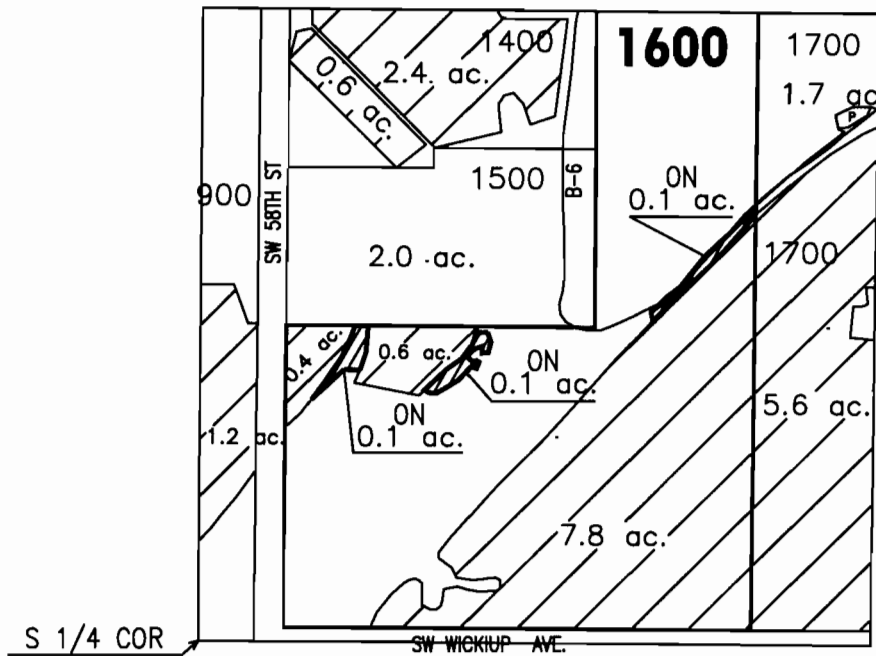
**DESCHUTES COUNTY  
SEC. 24 T15S. R12E. W.M.**




SCALE - 1" = 400'



**SW 1/4 OF THE SE 1/4**

OWRD TRANSFER #: T-10754



	'ON' LANDS
	EXISTING WATER RIGHTS
	PARCELS W/ WATER RIGHTS



FINAL PROOF MAP  
NAME: KATHRYN LANG

TAXLOT #: 1600

0.3 ACRES

WATER RESOURCES DEPT  
SALEM, OREGON

DATE: 08-10-2010

FILE NO: I:\TRANSFER\FINALPRF\P2008-006\151224\_SWSE

**RECEIVED**

JUL 20 2011

# FINAL PROOF SITE REPORT

## Claim of Beneficial Use

Petition #: P-2008-006

State #: T-10754

Transfer #: T-2008-030

Property Owner (Applicant): Bishop, David

Canal: PBC

Current Owner:

Head Gate: B-2-17

Property Description: 15-12-25 NE NW 204 Acres: 0.15

Type of Use: Irrigation

Property Address: 6181 SW Wickiup Ln, Redmond

Person interviewed (if any): None

Method of irrigation (pump, flood, etc): Flood, Pump

Use: crops produced: Pasture

Method used to calculate area irrigated: GPS

Is beneficial use achieved: ~~Sparse see notes below~~ Yes as of 06/10/10

Are there any mapping changes: No

### IF NO:

If not proved up, what measures have been completed: \_\_\_\_\_

Failure to Prove up \_\_\_\_\_ acres of transferred water right

What measures are now needed?

Talk with water right user: \_\_\_\_\_

Follow up in \_\_\_\_\_ weeks/days

Re-visit site on June 2010 - Done 06/10/10 by SK.

**RECEIVED**

JUL 20 2011

WATER RESOURCES DEPT  
SALEM, OREGON

### NOTES:

Appears to be seepage and flood ir. Much weeds and grass and sparse green grass but does not appear to be taken care of. Due to the sparse green I recommend checking again in 2010 (Summer) 06/10/10 - Revisited. Grass growing. Looks good now. JB 06/10/10

Inspected by: JED B. Stuart Keyte

Date: 9-10-9 06/10/10

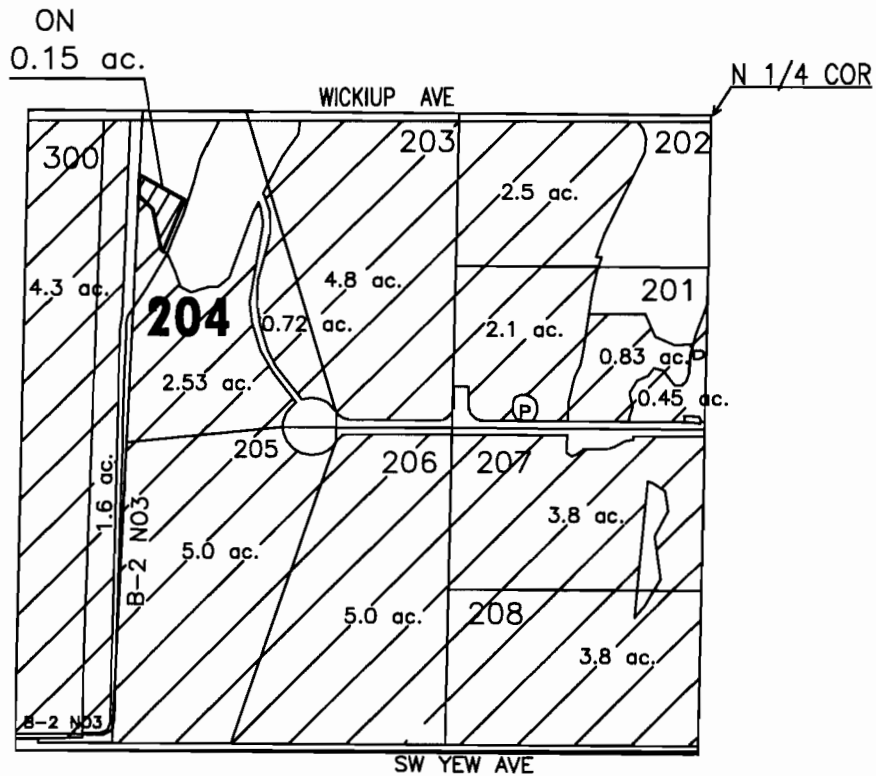
**DESCHUTES COUNTY  
SEC. 25 T15S. R12E. W.M.**

SCALE - 1" = 400'



**NE 1/4 OF THE NW 1/4**

OWRD TRANSFER #: T-10754



FINAL PROOF MAP  
NAME: DAVID BISHOP

TAXLOT #: 204

0.15 ACRES

DATE: 08-12-2010

**RECEIVED**

JUL 20 2011

WATER RESOURCES DEPT  
SALEM, OREGON

FILE NO: I:\TRANSFER\FINALPRF\2008-008\151225\_NEW

# FINAL PROOF SITE REPORT

## Claim of Beneficial Use

Petition #: P-2008-006

State #: T-10754

Transfer #: T-2008-043

Property Owner (Applicant): Samples, Jerry & Anna

Canal: COC

Current Owner:

Head Gate: I-20-2

Property Description: 17-14-23 SE NE 1000 Acres: 1.50

Type of Use: Irrigation

Property Address: 26345 Horsell Rd, Bend

Person interviewed (if any): Jerry

Method of irrigation (pump, flood, etc): pump

Use: crops produced: Hay

Method used to calculate area irrigated: GPS

Is beneficial use achieved: yes

Are there any mapping changes: no

### IF NO:

If not proved up, what measures have been completed: \_\_\_\_\_

Failure to Prove up \_\_\_\_\_ acres of transferred water right

What measures are now needed?

Talk with water right user: \_\_\_\_\_

Follow up in \_\_\_\_\_ weeks/days

Re-visit site on \_\_\_\_\_

NOTES:

**RECEIVED**

OCT 20 2008

WATER RESOURCES DEPT  
SALEM, OREGON

Inspected by: Stewart Keyser

Date: 9-25-09

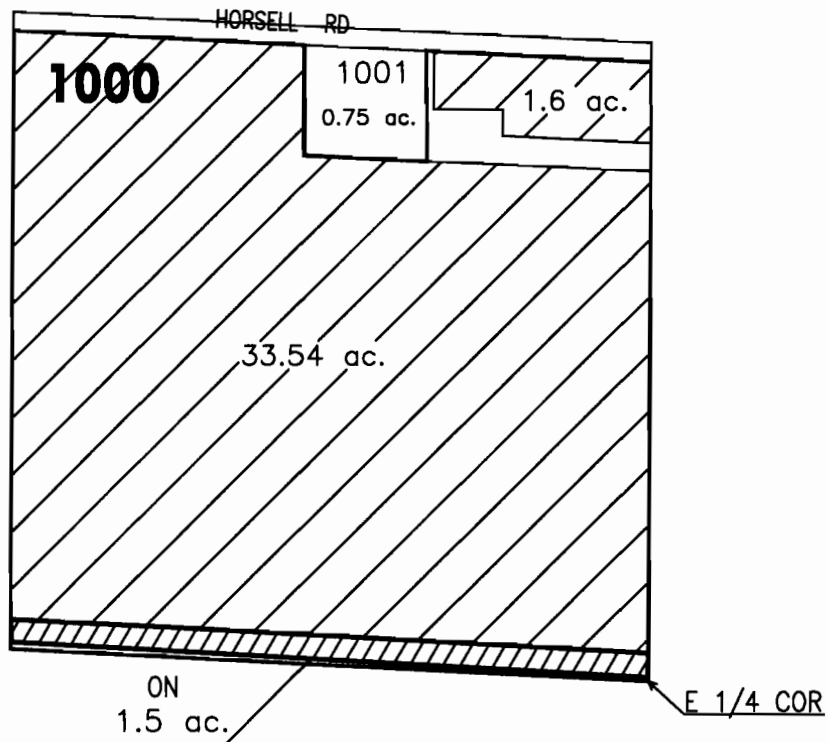
**DESCHUTES COUNTY  
SEC.23 T17S. R14E. W.M.**

SCALE - 1" = 400'



**SE 1/4 OF THE NE 1/4**

OWRD TRANSFER #: T-10754



	'ON' LANDS
	EXISTING WATER RIGHTS
	PARCELS W/ WATER RIGHTS



FINAL PROOF MAP

NAME: JERRY & ANNA SAMPLES

TAXLOT #: 1000

1.5 ACRES

DATE: 08-10-2010

FILE NO: H:\TRANSFER\FINALPRF\P2008-008\171423\_SENE

**RECEIVED**

MAR 20 2011

WATER RESOURCES DEPT  
SALEM, OREGON



# FINAL PROOF SITE REPORT

## Claim of Beneficial Use

Petition #: P-2008-006

State #: T-10754

Transfer #: T-2008-039

Property Owner (Applicant): Fournier, Matthew & Pam

Canal: COC

Current Owner:

Head Gate: I-19

Property Description: 17-14-24 SE NW 600 Acres: 1.50

Type of Use: Irrigation

Property Address: 26555 Horsell Rd, Bend

Person interviewed (if any): Mat

Method of irrigation (pump, flood, etc): Pump

Use: crops produced: Grass

Method used to calculate area irrigated: GPS

Is beneficial use achieved: yes

Are there any mapping changes: No

### IF NO:

If not proved up, what measures have been completed: \_\_\_\_\_

Failure to Prove up \_\_\_\_\_ acres of transferred water right

What measures are now needed?

Talk with water right user: \_\_\_\_\_

Follow up in \_\_\_\_\_ weeks/days

Re-visit site on \_\_\_\_\_

NOTES:

**RECEIVED**

JUL 20 2008

WATER RESOURCES DEPT  
SALEM, OREGON

Inspected by: Stuart Keyte

Date: 9-25-08

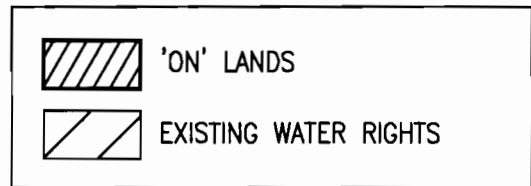
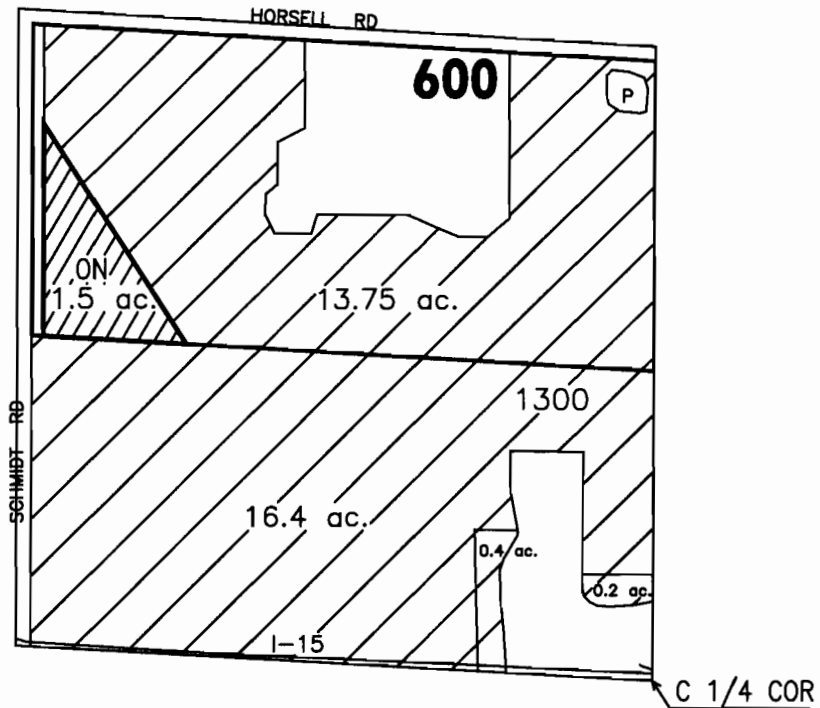
**DESCHUTES COUNTY  
SEC.24 T17S. R14E. W.M.**

SCALE - 1" = 400'



**SE 1/4 OF THE NW 1/4**

OWRD TRANSFER #: T-10754



FINAL PROOF MAP

NAME: MATTHEW & PAMELA FOURNIER

TAXLOT #: 600

1.5 ACRES

DATE: 08-12-2010

FILE NO: I:\TRANSFER\FINALPRF\P2008-006\171424\_SENW

**RECEIVED**

JUL 20 2011

WATER RESOURCES DEPT  
SALEM, OREGON

# FINAL PROOF SITE REPORT

## Claim of Beneficial Use

Petition #: P-2008-006  
State #: T-10754  
Transfer #: T-2008-038

Property Owner (Applicant): Hackler, Nanci

Canal: COC

Current Owner:

Head Gate: I-6

Property Description: 17-14-25 NE NW 300

Acres: 0.40

Type of Use: Irrigation

17-14-25 SE NW 300

Acres: 0.50

Irrigation

17-14-25 SW NW 400

Acres: 2.50

Irrigation

Property Address: 26545 Willard Rd, Bend

Person interviewed (if any): \_\_\_\_\_

Method of irrigation (pump, flood, etc): pump

Use: crops produced: Hay

Method used to calculate area irrigated: GPS

Is beneficial use achieved: yes

Are there any mapping changes: ~~Yes~~ No

### IF NO:

If not proved up, what measures have been completed: \_\_\_\_\_

Failure to Prove up \_\_\_\_\_ acres of transferred water right

What measures are now needed?

Talk with water right user: \_\_\_\_\_

Follow up in \_\_\_\_\_ weeks/days

Re-visit site on \_\_\_\_\_

NOTES: ~~should be a 17-14-25~~

**RECEIVED**

JUL 20 2011

WATER RESOURCES DEPT  
SALEM, OREGON

Inspected by: Steve Keyte

Date: 9-25-09

# DESCHUTES COUNTY SEC. 25 T17S. R14E. W.M.

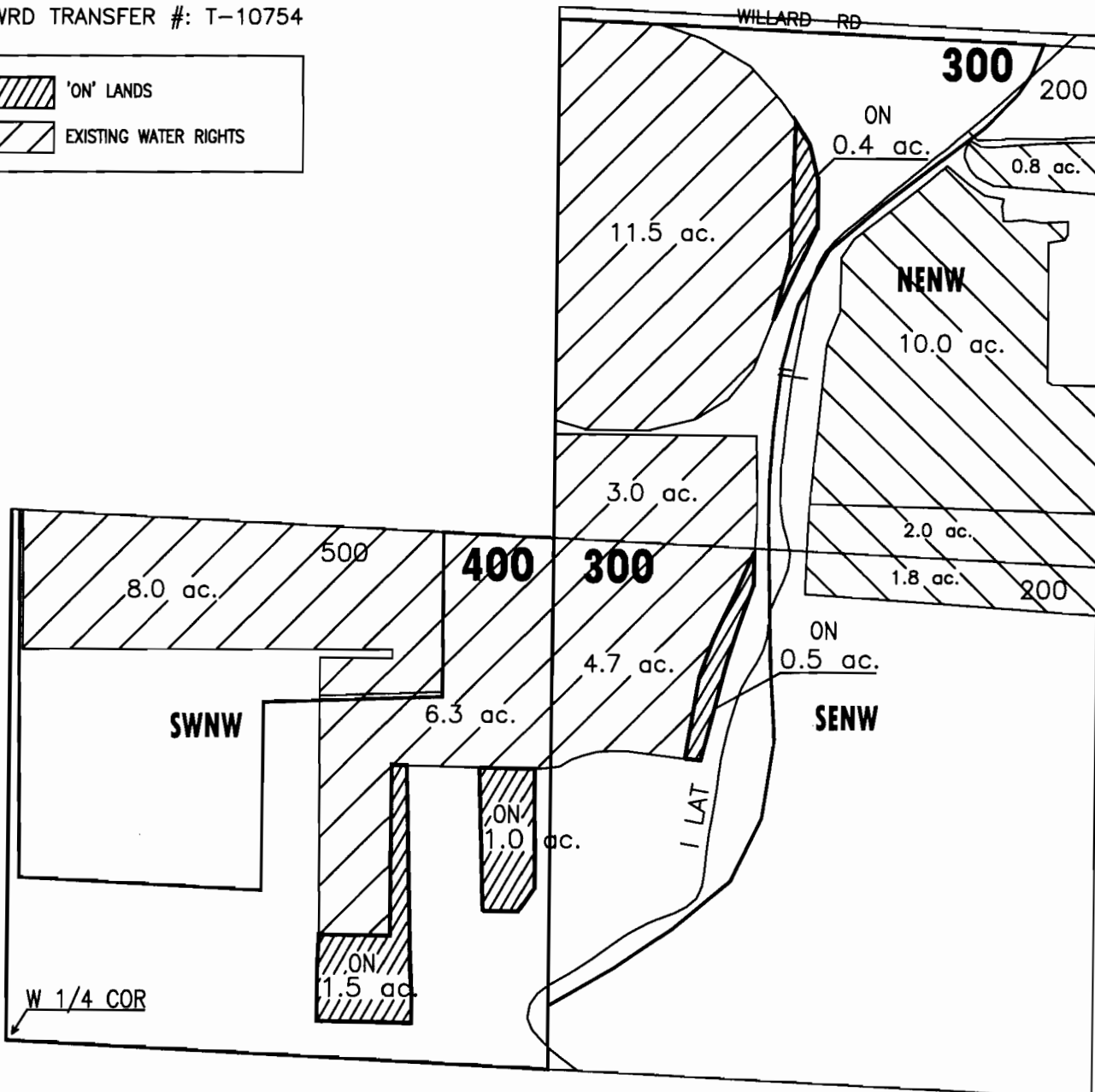
SCALE - 1" = 400'



NW 1/4

OWRD TRANSFER #: T-10754

	'ON' LANDS
	EXISTING WATER RIGHTS



**CENTRAL OREGON**

**IRRIGATION DISTRICT**

FINAL PROOF MAP  
NAME: NANCI HACKLER  
TAXLOT #: 300, 400  
DATE: 08-12-2010

**RECEIVED**  
JUL 26 2011  
WATER RESOURCES DEPT  
SALEM, OREGON

3.4 ACRES  
FILE NO: I:\TRANSFER\FINALPRF\P2008-006\171425\_NW

# FINAL PROOF SITE REPORT

## Claim of Beneficial Use

Petition #: P-2008-006

State #: T-10754

Transfer #: T-2008-037

Property Owner (Applicant): Patricia Rauch & Robin Barnes

Canal: COC

Current Owner:

Head Gate: COC-26-1

Property Description: 18-13-11 SW NE 406

Acres: 0.95

Type of Use: IRRIG

Property Address: 23980 Dodds Rd

Person interviewed (if any): Betty

Method of irrigation (pump, flood, etc): Pump / sprinkle

Use: crops produced: Grass

Method used to calculate area irrigated: GPS

Is beneficial use achieved in areas mapped: Yes

Are there any mapping changes: Yes

IF NO,

If not proved up, what measures have been completed: \_\_\_\_\_

If not irrigated as mapped, indicate changes on map: \_\_\_\_\_

What measures are now needed?

Talk with water right user: \_\_\_\_\_

Follow up in \_\_\_\_\_ weeks/days

Re-visit site on \_\_\_\_\_

NOTES:

**RECEIVED**

JUL 20 2011

WATER RESOURCES DEPT  
SALEM, OREGON

Inspected by: Bl. Godman  
by JLE

Date: 06/16/11

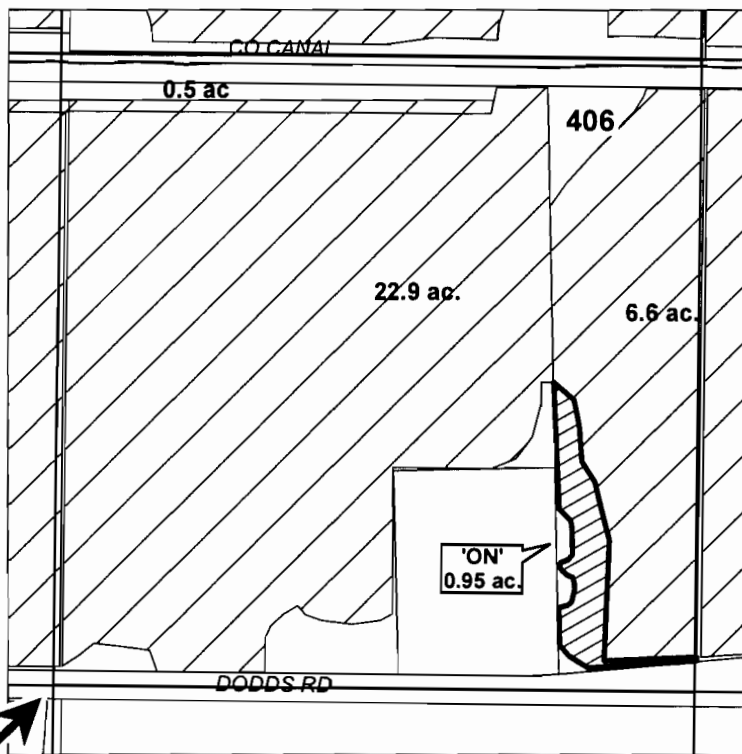
# DESCHUTES COUNTY SEC.11 T18S R13E

SCALE - 1" = 400'

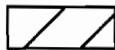



SW 1/4 OF THE NE 1/4

OWRD TRANSFER #: T-10754



C 1/4 COR

	EXISTING WATER RIGHTS
	'ON' LANDS



## FINAL PROOF MAP

NAME: ROBIN R. BARNES & PATRICIA S. RAUCH

TAXLOT #: 406

0.95 ACRES

DATE: 07-07-11

FILE: I:\TRANSFER\FINALPRFP-2008-006\181311\_SWNE

RECEIVED

JUL 20 2011

WATER RESOURCES DEPT  
SALEM, OREGON

# FINAL PROOF SITE REPORT

## Claim of Beneficial Use

Petition #: P-2008-006

State #: T-10754

Transfer #: T-2008-042

Property Owner (Applicant): McBride, Edna

Canal: COC

Current Owner:

Head Gate: H-2-0

Property Description: 18-14-08 NE SW 1001 Acres: 2.60

Type of Use: Irrigation

Property Address: 24911 Dodds Rd, Bend

Person interviewed (if any): \_\_\_\_\_

Method of irrigation (pump, flood, etc): pump

Use: crops produced: Grass

Method used to calculate area irrigated: GP

Is beneficial use achieved: yes

Are there any mapping changes: No

### IF NO:

If not proved up, what measures have been completed: \_\_\_\_\_

Failure to Prove up \_\_\_\_\_ acres of transferred water right

What measures are now needed?

Talk with water right user: \_\_\_\_\_

Follow up in \_\_\_\_\_ weeks/days

Re-visit site on \_\_\_\_\_

NOTES:

**RECEIVED**

JUL 26 2011

WATER RESOURCES DEPT  
SALEM, OREGON

Inspected by: Stuart Keyte

Date: 9-25-09

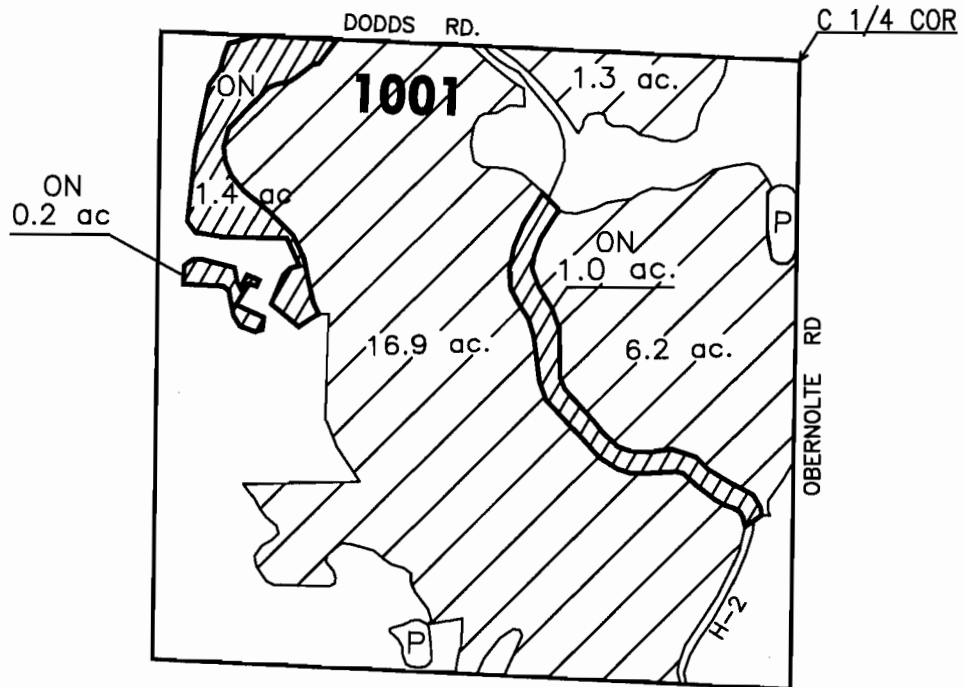
**DESCHUTES COUNTY  
SEC.08 T18S. R14E. W.M.**



SCALE - 1" = 400'



**NE 1/4 OF THE SW 1/4**

OWRD TRANSFER #: T-10754



	'ON' LANDS
	EXISTING WATER RIGHTS

**CENTRAL OREGON**



**IRRIGATION DISTRICT**

FINAL PROOF MAP

NAME: EDNA JOANNE McBRIDE

TAXLOT #: 1001

DATE: 08-12-2010

**RECEIVED**

11/18/2011

2.6 ACRES WATER RESOURCES DEPT  
SALEM, OREGON

FILE NO: I:\TRANSFER\FINALPRF\P2008-008\181408\_NESW