

FINAL PROOF SITE REPORT

Claim of Beneficial Use

Property Owner (Applicant): Schwab, Alan L.

Petition #: P-2009-004

Current Owner:

OWRD#: T-10912

Property Address: 63950 Johnson Ranch Rd, Bend

Notice #: T-2009-016

USE	CANAL	HG	TWP	RNG	SEC	QQ	TAX LOT	ACRES
IRRIG	COC	I-3-20	17	14	11	NE NW	904 1DD	2.90

- Person interviewed (if any): _____
- Method of irrigation (pump, flood, etc): Flood
- Use: crops produced: Grass
- Method used to calculate area irrigated: GPS
- Is beneficial use achieved: yes
- Are there any mapping changes: No

IF NO:

- If not proved up, what measures have been completed: _____

- Failure to Prove up _____ acres of transferred water right

- What measures are now needed?

Talk with water right user: _____

Follow up in _____ weeks/days

Re-visit site on _____

NOTES: Final Proof due 10/01/10.

Photo taken

RECEIVED

JUL 20 2011

WATER RESOURCES DEPT
SALEM, OREGON

Inspected by: Stuart Keyte

Date: 8-30-10

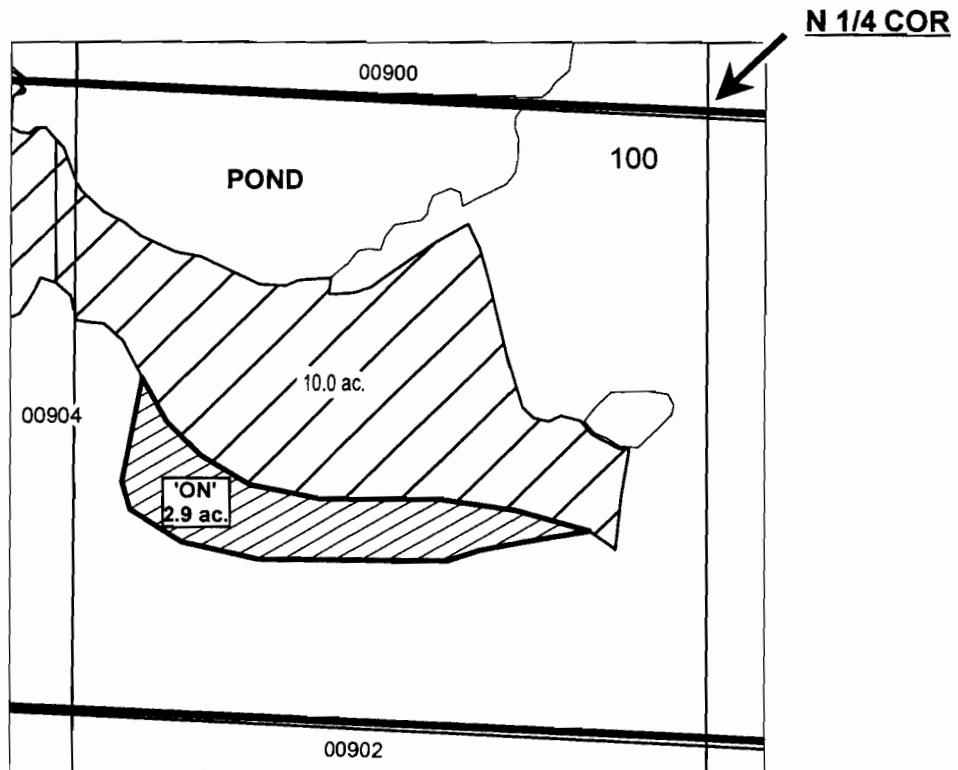
DESCHUTES COUNTY SEC.11 T17S R14E

SCALE - 1" = 400'



NE 1/4 OF THE NW 1/4

OWRD TRANSFER #: T-10912



	EXISTING WATER RIGHTS
	ON LANDS



FINAL PROOF MAP

NAME: ALAN L. SCHWAB

TAXLOT #: 100

DATE: 05-26-11

RECEIVED

MAY 20 2011

2.9 ACRES WATER RESOURCES DEPT

FILE: E:\TRANSFER\FINAL\FILE\MS001101\FIG1_NENW

SALEM, OREGON

FINAL PROOF SITE REPORT

Claim of Beneficial Use

Property Owner (Applicant): Swenson, Charles C. & Tessa
 Current Owner:
 Property Address: 62955 Schmidt Rd, Bend

Petition #: P-2009-004
 OWRD#: T-10912
 Notice #: T-2009-008

USE	CANAL	HG	TWP	RNG	SEC	QQ	TAX LOT	ACRES
IRRIG	COC	I-15-1	17	14	24	NW SW	1400	3.0

- Person interviewed (if any): _____
- Method of irrigation (pump, flood, etc): pump
- Use: crops produced: Grass
- Method used to calculate area irrigated: GPS
- Is beneficial use achieved: yes
- Are there any mapping changes: No

IF NO:

- If not proved up, what measures have been completed: _____
- Failure to Prove up _____ acres of transferred water right
- What measures are now needed?
 Talk with water right user: _____
 Follow up in _____ weeks/days
 Re-visit site on _____

NOTES: Final Proof due 10/01/10.

Photo Taken

RECEIVED

JUL 26 2011

WATER RESOURCES DEPT
 SALEM, OREGON

Inspected by: Stuart Keyte

Date: 8-30-10

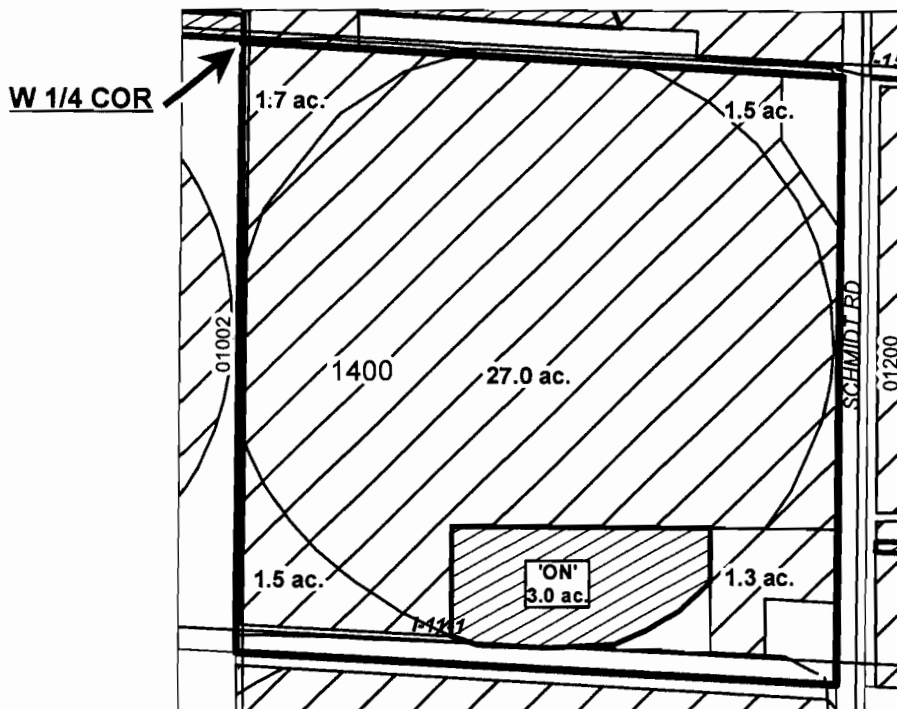
DESCHUTES COUNTY SEC.24 T17S R14E



SCALE - 1" = 400'



NW 1/4 OF THE SW 1/4

OWRD TRANSFER #: T-10912



	EXISTING WATER RIGHTS
	'ON' LANDS



FINAL PROOF MAP

RECEIVED

NAME: CHARLES C. & TESSA SWENSON

JUL 20 2011

TAXLOT #: 1400

3.0 ACRES WATER RESOURCES DEPT
SALEM, OREGON

DATE: 05-26-11

FILE: E:\TRANSFER\FINAL\PRFP-2009-004\17T424_NWSW

FINAL PROOF SITE REPORT

Claim of Beneficial Use

Property Owner (Applicant): Wilfong, Donald V. & Norma M.

Petition #: P-2009-004

Current Owner:

OWRD#: T-10912

Property Address: 210 SE Cessna Dr, Bend

Notice #: T-2009-016

USE	CANAL	HG	TWP	RNG	SEC	QQ	TAX LOT	ACRES
IRRIG	COC	A-1-1	18	12	03	SE NW	200	0.25

- Person interviewed (if any): _____
- Method of irrigation (pump, flood, etc): pump
- Use: crops produced: Gross, trees shrubs
- Method used to calculate area irrigated: GPS
- Is beneficial use achieved: yes
- Are there any mapping changes: No

IF NO:

- If not proved up, what measures have been completed: _____

- Failure to Prove up _____ acres of transferred water right
- What measures are now needed?

Talk with water right user: _____

Follow up in _____ weeks/days

Re-visit site on _____

NOTES: Final Proof due 10/01/10.

Photos taken - landscaped all around home

RECEIVED

JUL 20 2011

WATER RESOURCES DEPT
SALEM, OREGON

Inspected by: Stuart Keyte

Date: 8-25-10

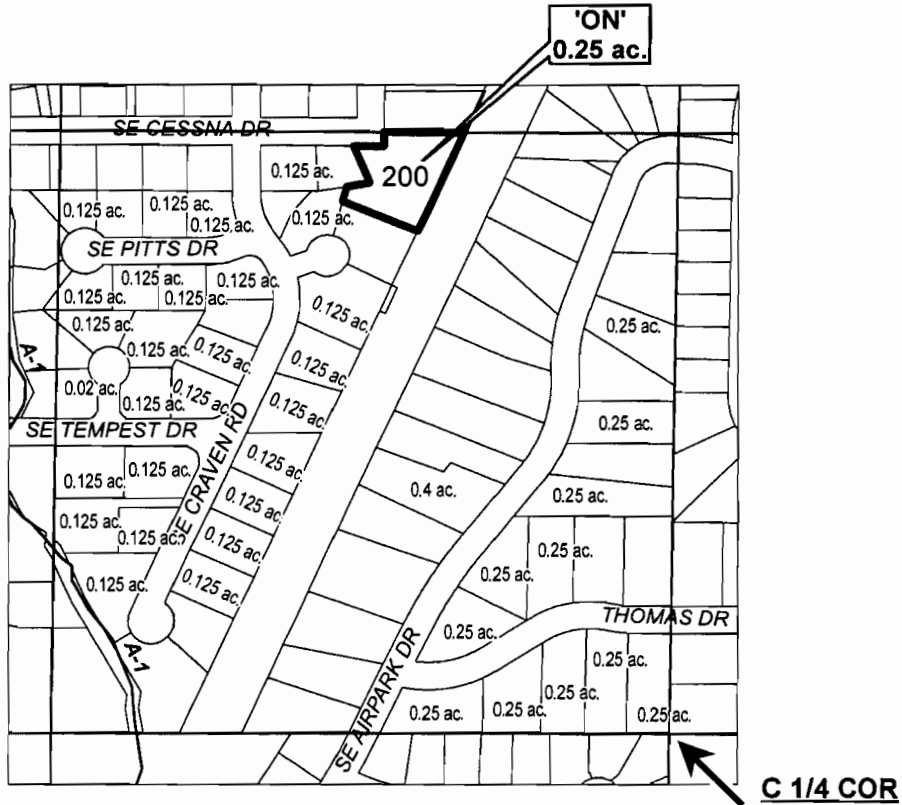
DESCHUTES COUNTY SEC.03 T18S R12E

SCALE - 1" = 400'



SE 1/4 OF THE NW 1/4

OWRD TRANSFER #: T-10912



# ac.	'OFF' LAND PARCELS
# ac.	PARCELS W/ WATER RIGHTS



FINAL PROOF MAP

RECEIVED

NAME: DONALD V. & NORMA M. WILFONG

JUL 20 2011

TAXLOT #: 200

0.25 ACRES

WATER RESOURCES DEPT
SALEM, OREGON

DATE: 05-26-11

FILE: E:\TRANSFER\FINALPRFP-2009-004\181203_SENW

FINAL PROOF SITE REPORT

Claim of Beneficial Use

Property Owner (Applicant): Campbell, Leslie R. & Marilyn C.

Petition #: P-2009-004

Current Owner:

OWRD#: T-10912

Property Address: 22875 Hwy 20, Bend

Notice #: T-2009-008

USE	CANAL	HG	TWP	RNG	SEC	QQ	TAX LOT	ACRES
IRRIG	COC	D-0-1-1	18	13	04	NW SW	701	1.50

Person interviewed (if any): _____

Method of irrigation (pump, flood, etc): pump

Use: crops produced: Grass

Method used to calculate area irrigated: GPS

Is beneficial use achieved: yes

Are there any mapping changes: no

IF NO:

If not proved up, what measures have been completed: _____

Failure to Prove up _____ acres of transferred water right

What measures are now needed?

Talk with water right user: _____

Follow up in _____ weeks/days

Re-visit site on _____

NOTES: Final Proof due 10/01/10.

Photo Taken

RECEIVED

JUL 20 2010

WATER RESOURCES DEPT
SALEM, OREGON

Inspected by: Stuart Keyte

Date: 8-27-10

DESCHUTES COUNTY
SEC.04 T18S R13E

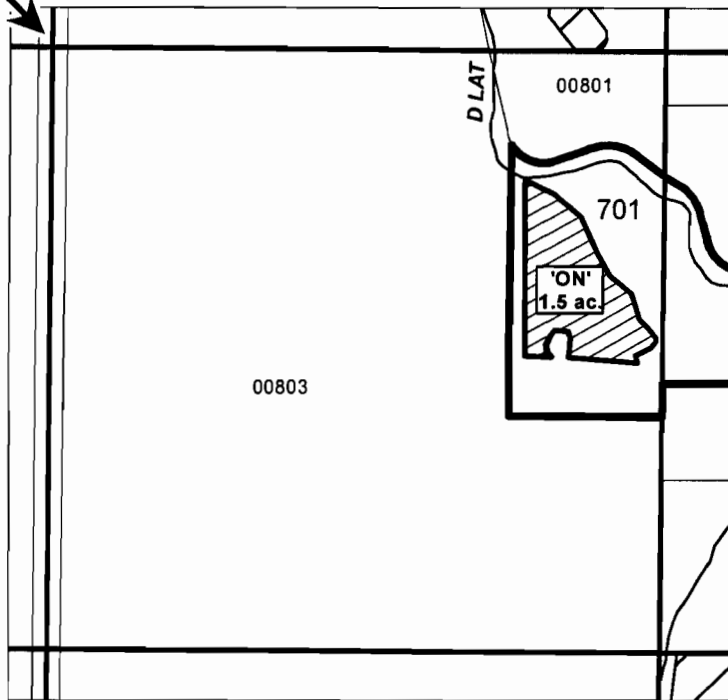
SCALE - 1" = 400'



NW 1/4 OF THE SW 1/4

OWRD TRANSFER #: T-10912

W 1/4 COR



	EXISTING WATER RIGHTS
	ON LANDS
# ac.	PARCELS W/ WATER RIGHTS



FINAL PROOF MAP

NAME: LESLIE R. & MARILYN C. CAMPBELL

TAXLOT #: 701

DATE: 05-26-11

RECEIVED

JUL 20 2011

WATER RESOURCES DEPT
SALEM, OREGON

FILE: E:\TRANSFER\FINALPRFP-2009-004\181304_NWSW

FINAL PROOF SITE REPORT

Claim of Beneficial Use

Property Owner (Applicant): Faulkner, Colleen M. & William D.

Petition #: P-2009-004

Current Owner:

OWRD#: T-10912

Property Address: 23595 E Hwy 20, Bend

Notice #: T-2009-025

USE	CANAL	HG	TWP	RNG	SEC	QQ	TAX LOT	ACRES
IRRIG	COC	D-4-5	18	13	10	NE SE	201	0.78

Person interviewed (if any): _____

Method of irrigation (pump, flood, etc): pump

Use: crops produced: Grass, Grapes

Method used to calculate area irrigated: GPS

Is beneficial use achieved: yes

Are there any mapping changes: No

IF NO:

If not proved up, what measures have been completed: _____

Failure to Prove up _____ acres of transferred water right

What measures are now needed?

Talk with water right user: _____

Follow up in _____ weeks/days

Re-visit site on _____

NOTES: Final Proof due 10/01/10.

RECEIVED

JUL 20 2011

WATER RESOURCES DEPT
SALEM, OREGON

Inspected by: Stuart Keyte

Date: 9-20-10

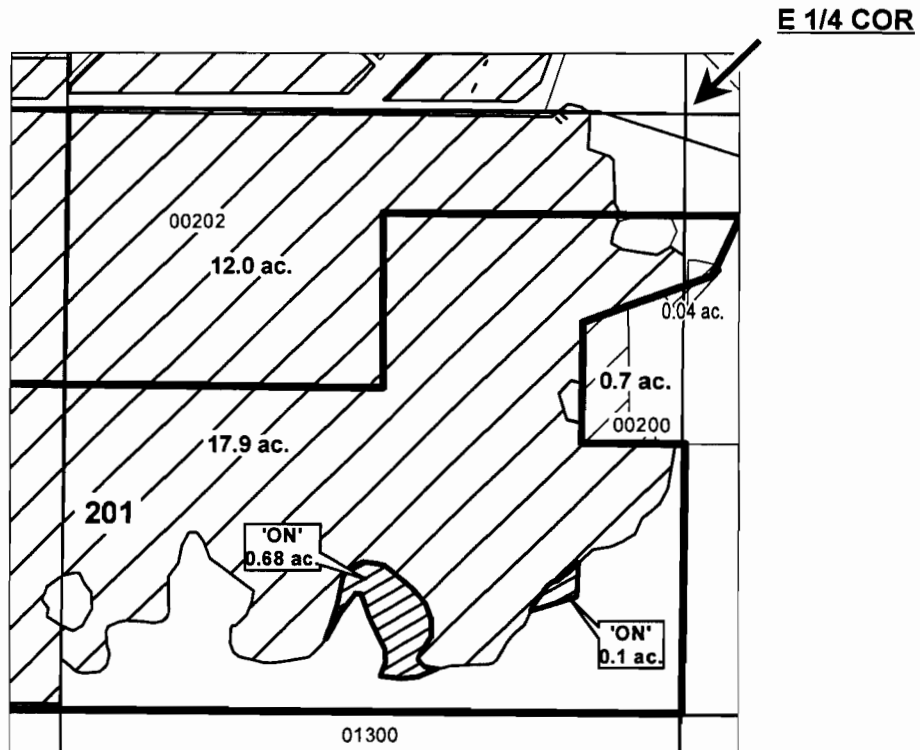
DESCHUTES COUNTY SEC.10 T18S R13E

SCALE - 1" = 400'



NE 1/4 OF THE SE 1/4

OWRD #: T-10912



RECEIVED

JUL 20 2011

WATER RESOURCES DEPT
SALEM, OREGON

	EXISTING WATER RIGHTS
	ON LANDS



FINAL PROOF MAP

NAME: WILLIAM D. & COLLEEN M. FAULKNER

TAXLOT #: 201

0.78 ACRES

DATE: 05-26-11

FILE: E:\TRANSFER\FINALPRFP-2009-004\181310_NESE

FINAL PROOF SITE REPORT

Claim of Beneficial Use

Property Owner (Applicant): Napier, Jon & Shelley

Petition #: P-2009-004

Current Owner:

OWRD#: T-10912

Property Address: 62467 Stenkamp Rd, Bend

Notice #: T-2009-008

USE	CANAL	HG	TWP	RNG	SEC	QQ	TAX LOT	ACRES
PM	COC	D-16-2	17	13	28	SE SE	1404	1.50

Person interviewed (if any): - _____

Method of irrigation (pump, flood, etc): - _____

Use: crops produced: - Pond _____

Method used to calculate area irrigated: GPS _____

Is beneficial use achieved: Yes _____

Are there any mapping changes: No _____

IF NO:

If not proved up, what measures have been completed: _____

Failure to Prove up _____ acres of transferred water right

What measures are now needed?

Talk with water right user: _____

Follow up in _____ weeks/days

Re-visit site on _____

NOTES: Final Proof due 10/01/10.

Photos taken 8-25-10 slc

RECEIVED

JUL 20 2010

WATER RESOURCES DEPT
SALEM, OREGON

Inspected by: Stuart Keyte

Date: 8-25-10

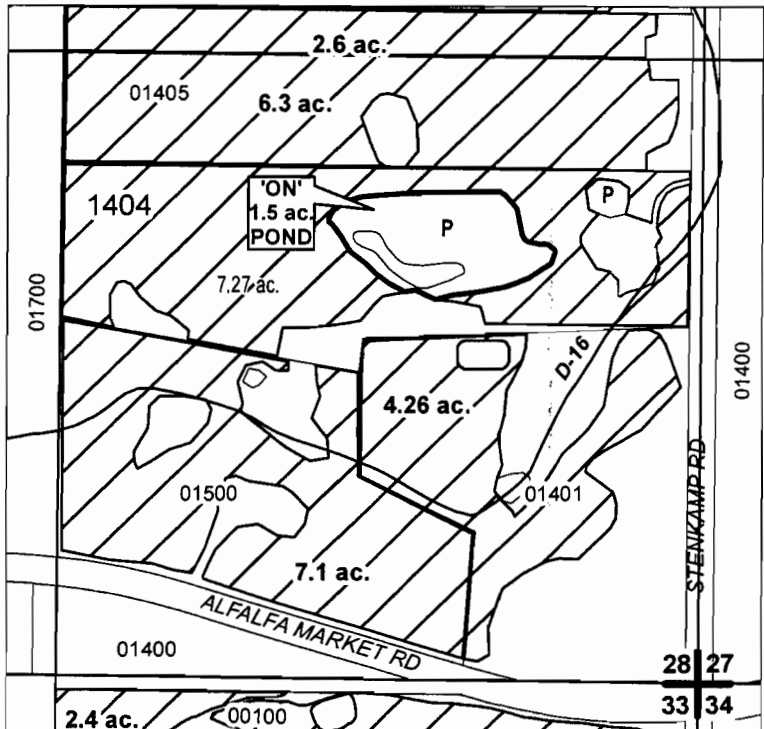
DESCHUTES COUNTY SEC.28 T17S R13E

SCALE - 1" = 400'



SE 1/4 OF THE SE 1/4

OWRD TRANSFER #: T-10912



RECEIVED

JUL 26 2011

WATER RESOURCES DEPT
SALEM, OREGON

	EXISTING WATER RIGHTS
	'ON' POND

"ON" MAP



FINAL PROOF MAP

NAME: JON & SHELLEY M. NAPIER

TAXLOT #: 1404

1.5 ACRES POND

DATE: 07-15-11

FILE: I:\TRANSFER\FINALPRFV-2009-004171328_SESE_POND



CENTRAL OREGON IRRIGATION DISTRICT

1055 SW LAKE COURT, REDMOND, OR 97756

PHONE: 541.548.6047 FAX: 541.548.0243

www.coid.org

A MUNICIPAL CORPORATION OF THE STATE OF OREGON

July 15, 2011

Susan Douthit
Oregon Water Resources Department
725 Summer Street N.E. Suite "A"
Salem, OR 97301-1271

RE: Claim of Beneficial Use Transfer #T-10912


Dear Susan,

Central Oregon Irrigation District is submitting our claim of beneficial use for a permanent District transfer.

Enclosed is a list of the proposed places of use, site reports and final proof maps for each water right.

The District has inspected all of the parcels to confirm that the changes have been made as mapped and contained in the site report.

I am authorized to sign on behalf of Central Oregon Irrigation District.



Steven C. Johnson
Secretary-Manager, Central Oregon Irrigation District

Date: 18 July 2011

RECEIVED
JUL 20 2011
WATER RESOURCES DEPT
SALEM, OREGON