

FINAL PROOF SITE REPORT

Claim of Beneficial Use

Property Owner (Applicant): Knight, Penelope & Phillip

Petition #: P-2009-003

Current Owner:

OWRD#: T-10913

Property Address: 12244 & 12390 NW 10th St, Terrebonne

Notice #: T-2009-019

USE	CANAL	HG	TWP	RNG	SEC	QQ	TAX LOT	ACRES
IRRIG	PBC	H-12-12	14	13	04	SE NE	200	3.21
IRRIG	PBC	H-12-11	14	13	04	SW NE	200	2.13
IRRIG	PBC	H-12-11	14	13	04	SW NE	300	0.46

Person interviewed (if any): Eric

Method of irrigation (pump, flood, etc): pump

Use: crops produced: Grass

Method used to calculate area irrigated: GPS

Is beneficial use achieved: yes

Are there any mapping changes: no

IF NO:

If not proved up, what measures have been completed: _____

Failure to Prove up _____ acres of transferred water right

What measures are now needed?

Talk with water right user: _____

Follow up in _____ weeks/days

Re-visit site on _____

NOTES: Final Proof due 10/01/10.

Photos Taken sk

RECEIVED

JUL 20 2010

WATER RESOURCES DEPT
SALEM, OREGON

Inspected by: Stuart Key

Date: 8-20-10

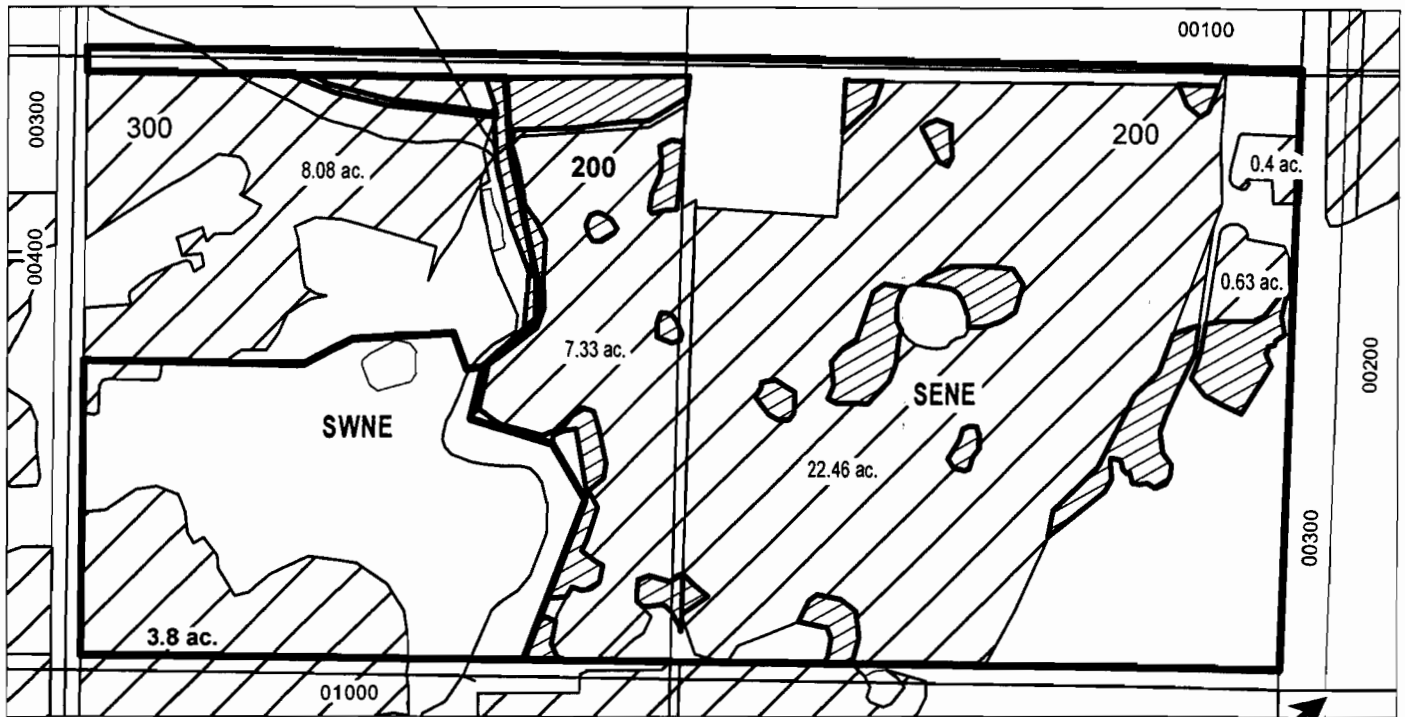
DESCHUTES COUNTY SEC.04 T14S R13E

SCALE - 1" = 400'



SW 1/4 OF THE NE 1/4; SE 1/4 OF THE NE 1/4

OWRD TRANSFER #: T-10913



SWNE	SENE
TL: 200: 2.13	TL 200: 3.21
TL: 300: 0.46	

	EXISTING WATER RIGHTS
	ON LANDS



DATE: 05-25-11

FINAL PROOF MAP

NAME: PHILIP H. & PENELOPE P. KNIGHT
TAXLOT #: 200, 300

5.8 ACRES

RECEIVED

JUL 26 2011

WATER RESOURCES DEPT
SALEM, OREGON

FINAL PROOF SITE REPORT

Claim of Beneficial Use

Property Owner (Applicant): Nance Family Trust
 Current Owner:
 Property Address: 5090 Maple Ave, Redmond

Petition #: P-2009-003
 OWRD#: T-10913
 Notice #: T-2009-018

USE	CANAL	HG	TWP	RNG	SEC	QQ	TAX LOT	ACRES
IRRIG	PBC	B-24-3	15	12	12	NE NE	4700	1.90

- Person interviewed (if any): Phil Nance
- Method of irrigation (pump, flood, etc): Flood
- Use: crops produced: grass + pasture
- Method used to calculate area irrigated: GPS
- Is beneficial use achieved: yes, watered early + grazed off by horses
- Are there any mapping changes: NO

IF NO:

If not proved up, what measures have been completed: _____

Failure to Prove up _____ acres of transferred water right

What measures are now needed?

Talk with water right user: _____

Follow up in _____ weeks/days

Re-visit site on _____

NOTES: Final Proof due 10/01/10.

RECEIVED

MAY 20 2011

WATER RESOURCES DEPT
 SALEM, OREGON

Inspected by: Cary E. Reinhollow

Date: 8/16/10

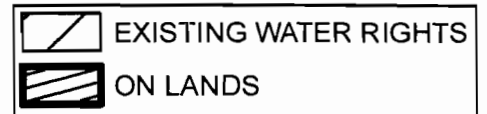
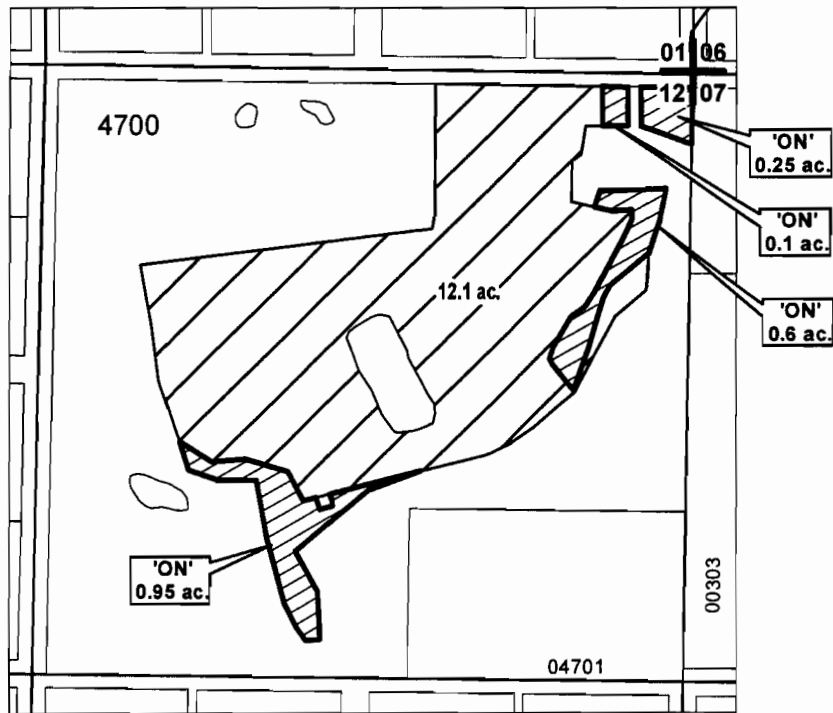
DESCHUTES COUNTY SEC.12 T15S R12E

SCALE - 1" = 400'



NE 1/4 OF THE NE 1/4

OWRD TRANSFER #: T-10913



FINAL PROOF MAP

NAME: ALBERT S. & MINNIE F. NANCE,
TRUSTEES OF THE NANCE FAMILY TRUST

TAXLOT #: 4700

1.9 ACRES

DATE: 05-25-11

FILE: I:\TRANSFER\FINALPRFP-2009-0031151212_NENE

RECEIVED

JUL 20 2011

WATER RESOURCES DEP
SALEM, OREGON

FINAL PROOF SITE REPORT

Claim of Beneficial Use

Property Owner (Applicant): Gardner, James W.

Petition #: P-2009-003

Current Owner: GARDNER, BRYLE D.

OWRD#: T-10913

Property Address: 6370 SW 61st St, Redmond

Notice #: T-2009-020

USE	CANAL	HG	TWP	RNG	SEC	QQ	TAX LOT	ACRES
IRRIG	PBC	A-21-11-3	16	12	01	SW NW	200	0.60

- Person interviewed (if any): James' widow
- Method of irrigation (pump, flood, etc): Flood/pump
- Use: crops produced: Grass
- Method used to calculate area irrigated: GPS
- Is beneficial use achieved: Yes
- Are there any mapping changes: No

IF NO:

- If not proved up, what measures have been completed: _____

- Failure to Prove up _____ acres of transferred water right

- What measures are now needed?

Talk with water right user: _____

Follow up in _____ weeks/days

Re-visit site on _____

NOTES: Final Proof due 10/01/10.

RECEIVED

JUL 20 2010

WATER RESOURCES DEPT
SALEM, OREGON

Inspected by: Stuart Keyte

Date: 8-11-10

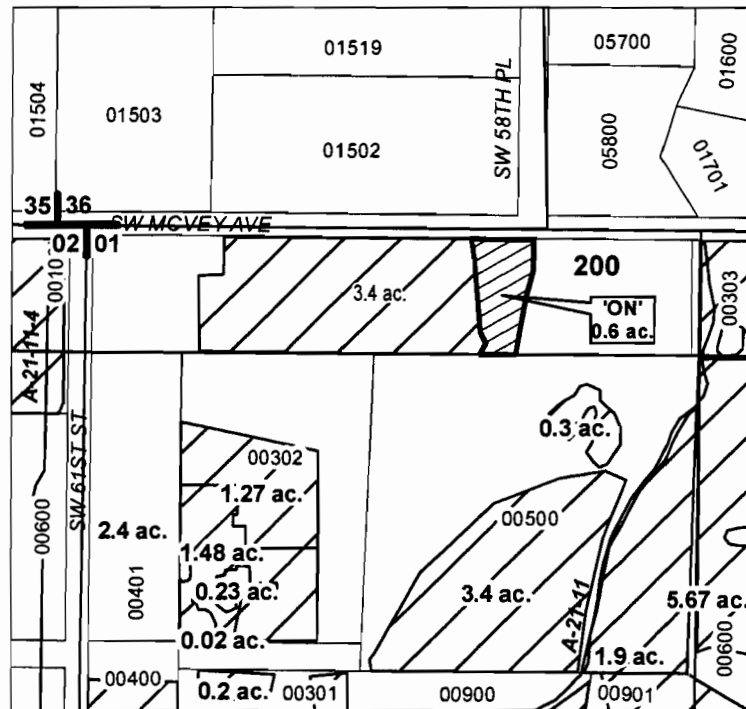
DESCHUTES COUNTY SEC.01 T16S R12E

SCALE - 1" = 400'



SW 1/4 OF THE NW 1/4

OWRD TRANSFER: T-10913



	EXISTING WATER RIGHTS
	ON LANDS
# ac.	PARCELS W/ WATER RIGHTS



FINAL PROOF MAP

NAME: BRYCE GARDNER

TAXLOT #: 200

0.6 ACRES

DATE: 05-25-11

FILE: I:\TRANSFER\FINAL\PRFP-2009-05-25-11

RECEIVED

JUL 20 2011

WATER RESOURCES DEPT

SALEM, OREGON

FINAL PROOF SITE REPORT

Claim of Beneficial Use

Property Owner (Applicant): Wogman, Kathryn & Larry

Petition #: P-2009-003

Current Owner:

OWRD#: T-10913

Property Address: 64145 Johnson Ranch Rd, BEAD

Notice #: T-2009-011

USE	CANAL	HG	TWP	RNG	SEC	QQ	TAX LOT	ACRES
IRRIG	COC	COC-41-2	17	14	03	SE NE	200	10.40
IRRIG	COC	COC-41-2	17	14	03	SE SE	200	0.40

Person interviewed (if any): _____

Method of irrigation (pump, flood, etc): Flood

Use: crops produced: Grass

Method used to calculate area irrigated: GPS

Is beneficial use achieved: Yes

Are there any mapping changes: No

IF NO:

If not proved up, what measures have been completed: _____

Failure to Prove up _____ acres of transferred water right

What measures are now needed?

Talk with water right user: _____

Follow up in _____ weeks/days

Re-visit site on _____

NOTES: Final Proof due 10/01/10.

~~Proved up~~

RECEIVED

JUL 20 2011

WATER RESOURCES DEPT
SALEM, OREGON

Inspected by: Stuart Keyte

Date: 8/30/10

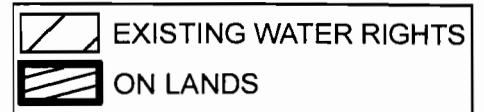
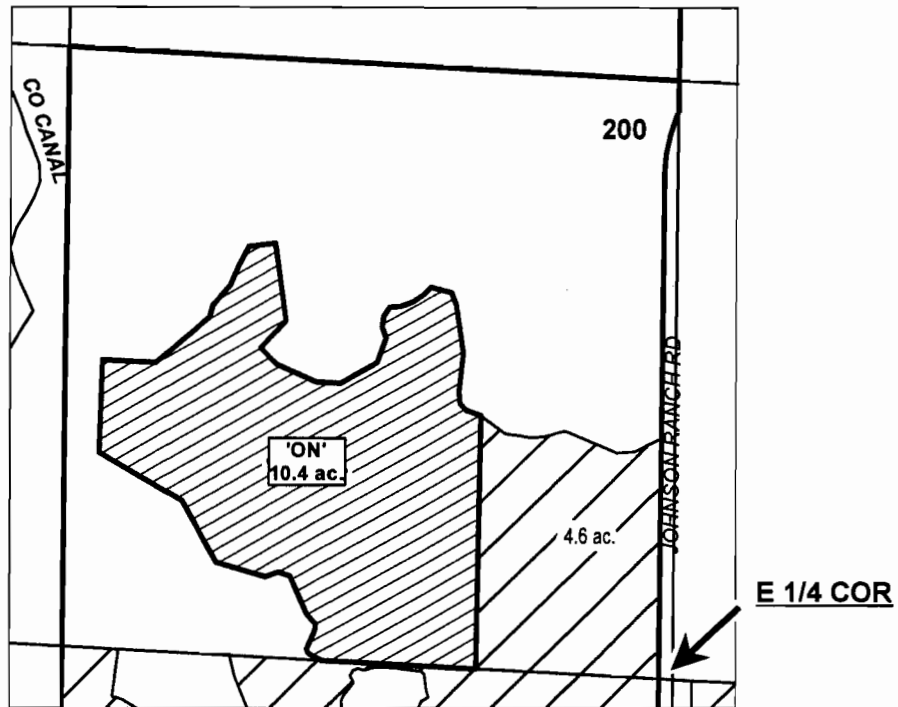
**DESCHUTES COUNTY
SEC.03 T17S R14E**

SCALE - 1" = 400'



SE 1/4 OF THE NE 1/4

OWRD TRANSFER #: T-10913



MAP 1 OF 2



FINAL PROOF MAP

NAME: LARRY WOGMAN

RECEIVED

JUL 20 2011

TAXLOT #: 200

10.8 ACRES WATER RESOURCES DEPT

DATE: 05-25-11

SALEM, OREGON
FILE: I:\TRANSFER\FINALPRF\2009-03\171406_001E

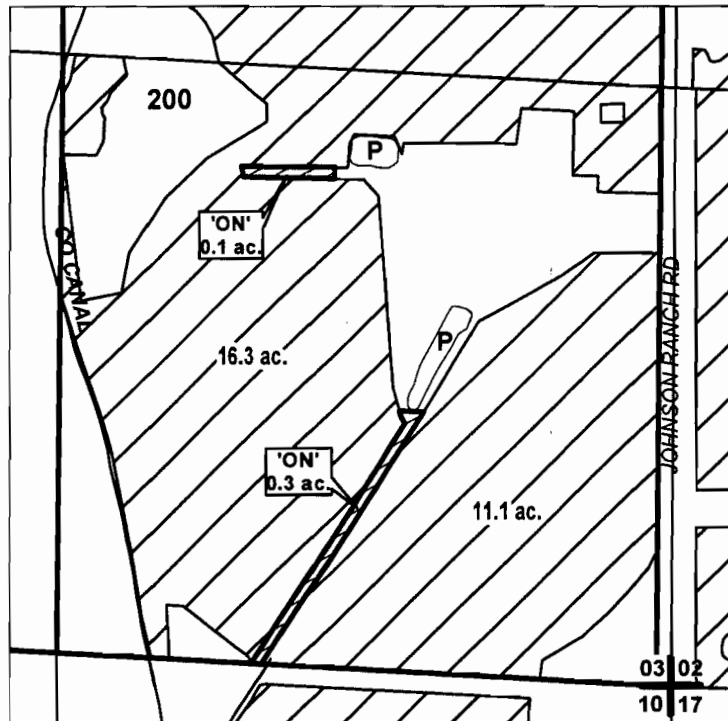
DESCHUTES COUNTY SEC.03 T17S R14E

SCALE - 1" = 400'

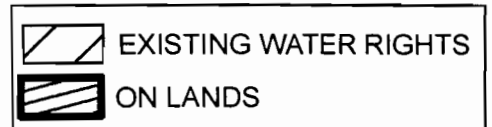


SE 1/4 OF THE SE 1/4

OWRD TRANSFER #: T-10913



MAP 2 OF 2



FINAL PROOF MAP

RECEIVED

NAME: LARRY WOGMAN

JUL 20 2011

TAXLOT #: 200

10.8 ACRES WATER RESOURCES DEPT
SALEM, OREGON

DATE: 05-25-11

FILE: I:\TRANSFER\FINALPRF\P-2009-003\171403_SESE

FINAL PROOF SITE REPORT

Claim of Beneficial Use

Property Owner (Applicant): Miltenberger, Donald & Jeanne Trust

Petition #: P-2009-003

Current Owner:

OWRD#: T-10913

Property Address: 63650 Johnson Ranch Rd, Bend

Notice #: T-2009-017

USE	CANAL	HG	TWP	RNG	SEC	QQ	TAX LOT	ACRES
IRRIG	COC	I-3-19	17	14	10	SE NE	800	2.70
IRRIG	COC	I-3-19	17	14	10	SE SE	800	0.20

Person interviewed (if any): Ken Miltenberger

Method of irrigation (pump, flood, etc): pump

Use: crops produced: Grass

Method used to calculate area irrigated: GPS

Is beneficial use achieved: yes

Are there any mapping changes: No

IF NO:

If not proved up, what measures have been completed: _____

Failure to Prove up _____ acres of transferred water right

What measures are now needed?

Talk with water right user: _____

Follow up in _____ weeks/days

Re-visit site on _____

NOTES: Final Proof due 10/01/10.

Photos Taken

RECEIVED

OCT 23 2009

WATER RESOURCES DEPT
SALEM, OREGON

Inspected by: Stuart Keyte

Date: 9-30-10

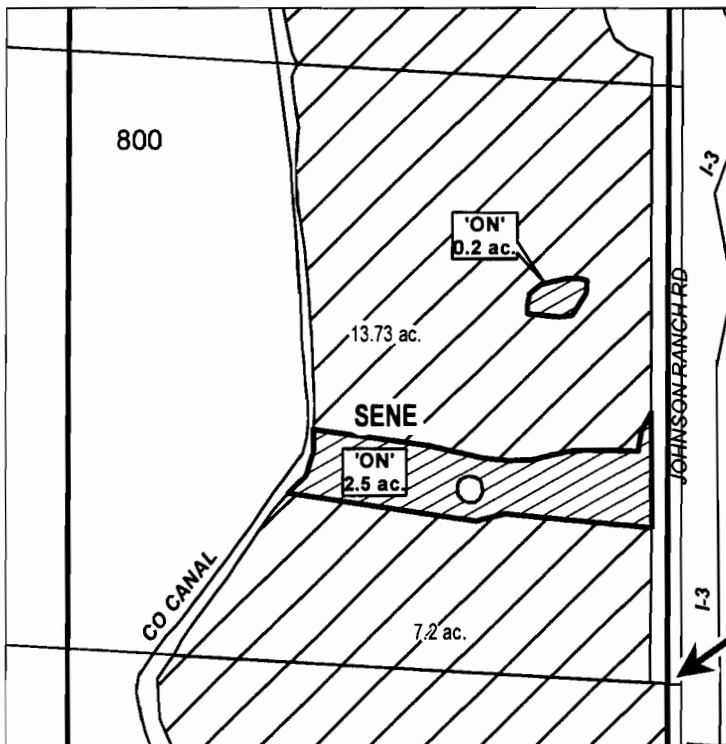
DESCHUTES COUNTY SEC.10 T17S R14E

SCALE - 1" = 400'



SE 1/4 OF THE NE 1/4

OWRD TRANSFER #: T-10913



E 1/4 COR

RECEIVED

JUL 25 2011

WATER RESOURCES DEPT
SALEM, OREGON

	EXISTING WATER RIGHTS
	ON LANDS

MAP 1 OF 2



APPLICATION FOR WATER RIGHTS TRANSFER
NAME: JEANNE R. MILTENBERGER,
TRUSTEE OF THE DONALD W. MILTENBERGER FAMILY TRUST

TAXLOT #: 800

2.9 ACRES

DATE: 05-25-11

FILE: I\TRANSFER\FINAL\PRFIP-2009-003\171410_SENE

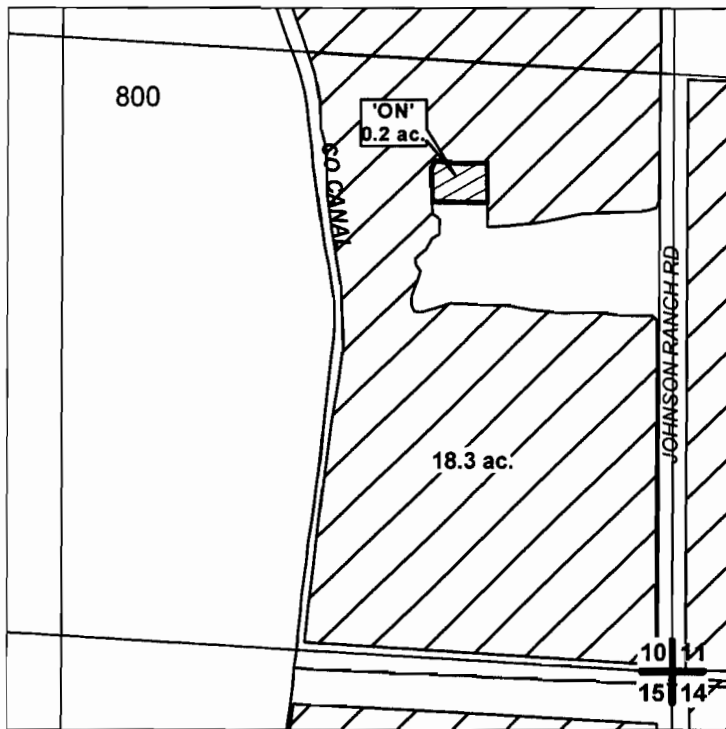
DESCHUTES COUNTY SEC.10 T17S R14E

SCALE - 1" = 400'



SE 1/4 OF THE SE 1/4

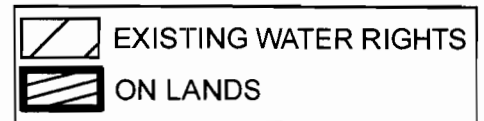
OWRD TRANSFER #: T-10913



RECEIVED

JUL 20 2011

WATER RESOURCES DEPT
SALEM, OREGON



MAP 2 OF 2



FINAL PROOF MAP

**NAME: JEANNE R. MILTENBERGER,
TRUSTEE OF THE DONALD W. MILTENBERGER FAMILY TRUST**

TAXLOT #: 800

2.9 ACRES

DATE: 05-25-11

FILE: E:\TRANSFER\FINALPRFP-2009-003\171410_SESE

FINAL PROOF SITE REPORT

Claim of Beneficial Use

Property Owner (Applicant): Wilson, Jennifer A.

Petition #: P-2009-003

Current Owner: ALL BANK, NA

OWRD#: T-10913

Property Address: 61805 Ten Barr Ranch Rd, Bend

Notice #: T-2009-014

USE	CANAL	HG	TWP	RNG	SEC	QQ	TAX LOT	ACRES
IRRIG	COC	F-1-#3	18	13	03	SW NW	1703	1.80

Person interviewed (if any): _____

Method of irrigation (pump, flood, etc): pump

Use: crops produced: Grass

Method used to calculate area irrigated: GPS

Is beneficial use achieved: yes

Are there any mapping changes: no

IF NO:

If not proved up, what measures have been completed: _____

Failure to Prove up _____ acres of transferred water right

What measures are now needed?

Talk with water right user: _____

Follow up in _____ weeks/days

Re-visit site on _____

NOTES: Final Proof due 10/01/10.

Photo Taken

RECEIVED

JUL 20 2011

WATER RESOURCES DEPT
SALEM, OREGON

Inspected by: Stuart Keyte

Date: 8-27-10

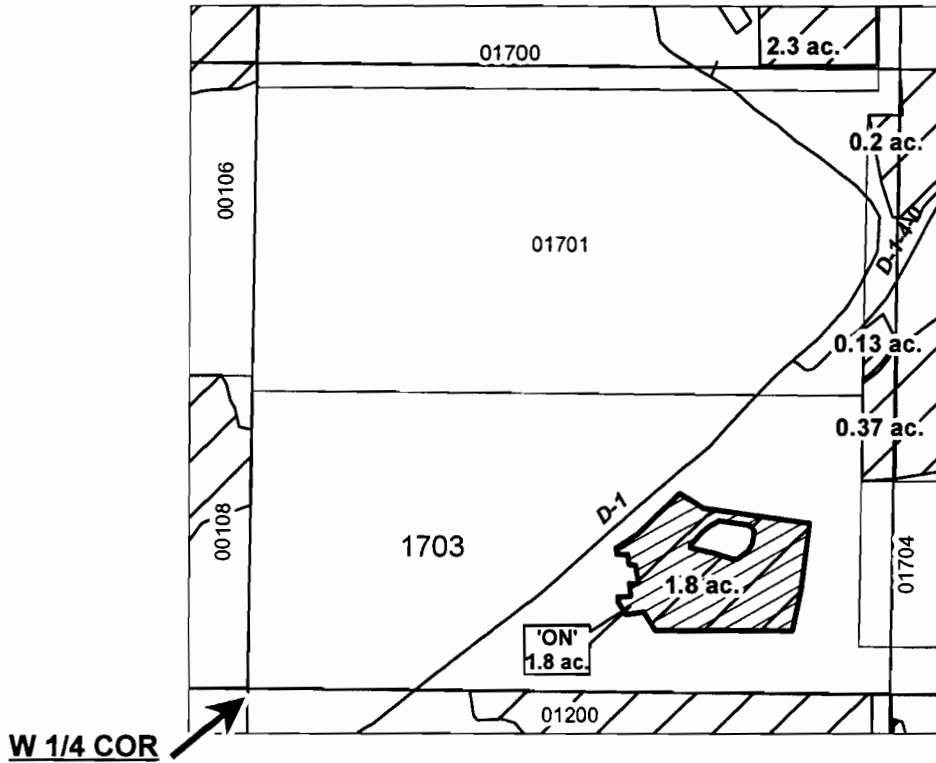
DESCHUTES COUNTY SEC.03 T18S R13E

SCALE - 1" = 400'



SW 1/4 OF THE NW 1/4

OWRD #: T-10913





RECEIVED

JUL 20 2011

WATER RESOURCES DEPT
SALEM, OREGON

"ON" MAP

	EXISTING WATER RIGHTS
	'ON' LANDS



FINAL PROOF MAP

NAME: PNC BANK, NA

TAXLOT #: 1703

1.8 ACRES

DATE: 07-14-11

FILE: I:\TRANSFER\FINALPRFP-2009-003\181303_SWNW

FINAL PROOF SITE REPORT

Claim of Beneficial Use

Property Owner (Applicant): TAFG Investment Group, Inc
 Current Owner:
 Property Address: 23456 Hwy 20, Bend

Petition #: P-2009-003
 OWRD#: T-10913
 Notice #: T-2009-021

USE	CANAL	HG	TWP	RNG	SEC	QQ	TAX LOT	ACRES
IRRIG	COC	D-4-4-3	18	13	03	SW SE	100	3.90
IRRIG	COC	D-4-4-3	18	13	03	SE SE	100	0.15
IRRIG	COC	D-4-4-3	18	13	10	NW NE	100	0.20

- Person interviewed (if any): _____
- Method of irrigation (pump, flood, etc): pump
- Use: crops produced: Grass
- Method used to calculate area irrigated: GPS
- Is beneficial use achieved: yes
- Are there any mapping changes: No

IF NO:

- If not proved up, what measures have been completed: _____

- Failure to Prove up _____ acres of transferred water right
- What measures are now needed?

Talk with water right user: _____

Follow up in _____ weeks/days

Re-visit site on _____

NOTES: Final Proof due 10/01/10.

*Grass has turned yellow Anabunga
 Photos taken JK*

RECEIVED
 III 20 2011
 WATER RESOURCES DEPT
 SALEM, OREGON

Inspected by: Stuart Keyte

Date: 8-27-10

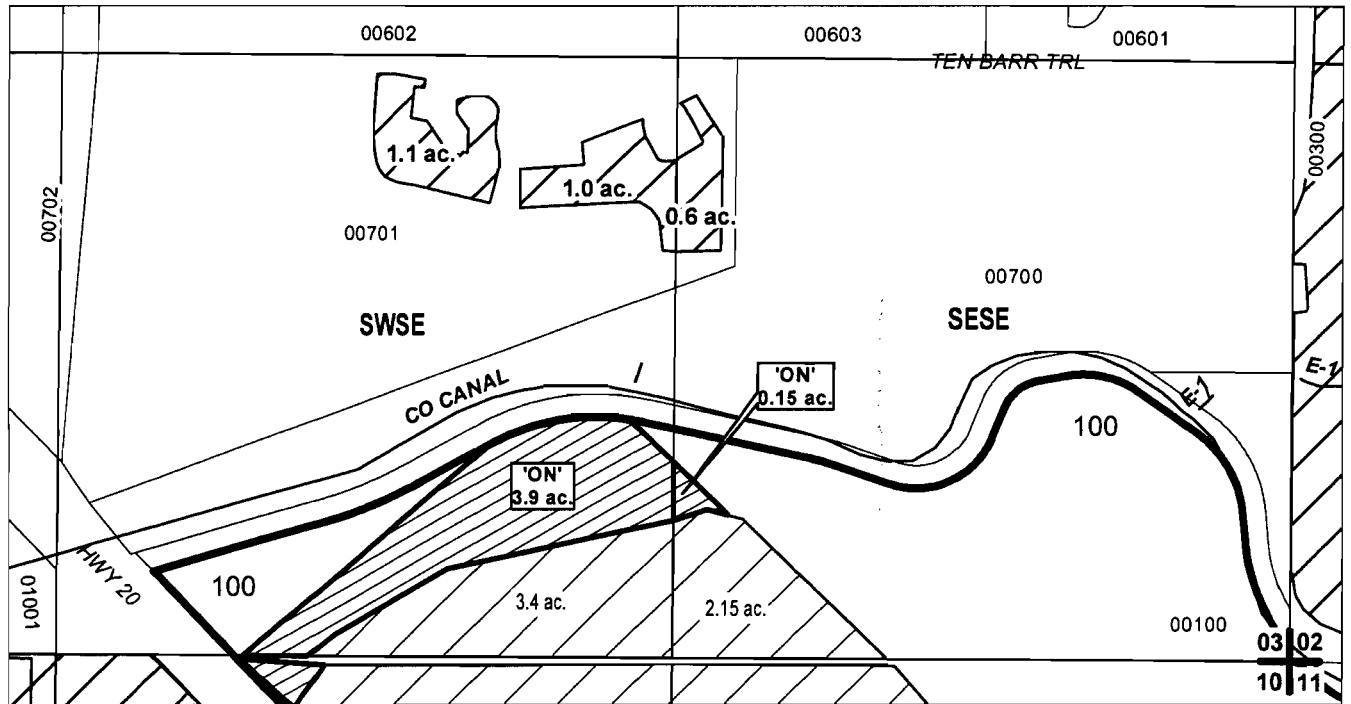
DESCHUTES COUNTY SEC.03 T18S R13E

SCALE - 1" = 400'



SW 1/4 OF THE SE 1/4; SE 1/4 OF THE SE 1/4

OWRD TRANSFER #: T-10913



RECEIVED

JUL 20 2011

WATER RESOURCES DEPT
SALEM, OREGON

	EXISTING WATER RIGHTS
	ON LANDS

MAP 1 of 2



FINAL PROOF MAP

NAME: TAFG INVESTMENTS, INC

TAXLOT #: 100

4.25 ACRES

DATE: 05-26-11

FILE: I:\TRANSFER\FINALPRFVP-2009-003\181303_SSE

DESCHUTES COUNTY SEC.10 T18S R13E

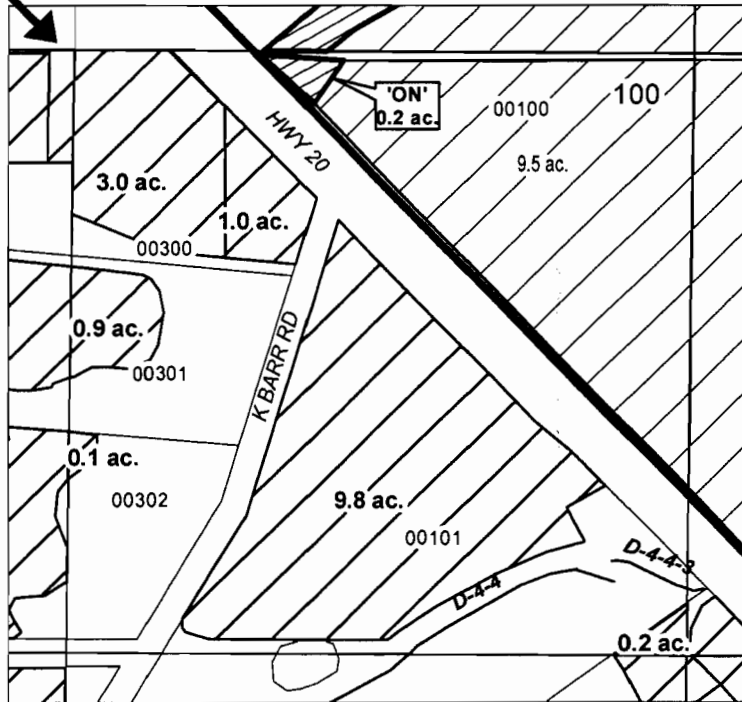
SCALE - 1" = 400'



NW 1/4 OF THE NE 1/4

OWRD TRANSFER#: T-10913

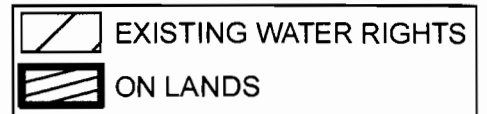
N 1/4 COR



RECEIVED

JUL 27 2011

WATER RESOURCES DEPT
SALEM, OREGON



MAP 2 OF 2

CENTRAL OREGON



IRRIGATION DISTRICT

FINAL PROOF MAP

NAME: TAFG INVESTMENTS, INC

TAXLOT #: 100

4.25 ACRES

DATE: 05-26-11

FILE: E:\TRANSFER\FINALPRFT-2009-003181310_NWNE