

FINAL PROOF SITE REPORT

Claim of Beneficial Use

Petition #: P-2006-001

State #: T-10155

Transfer #: T-2005-044

Property Owner (Applicant): Mewes, Maurice & Wilma

Canal: PBC

Current Owner:

Head Gate: F-6-10

Property Description: 14-13-17 SW NW 01801 Acres: 0.59

Type of Use: Irrig

Property Address: 9201 NW 31st St, Terrebonne

Person interviewed (if any): Maurice Mewes

Method of irrigation (pump, flood, etc): Sprinkle

Use: crops produced: landscape & some pasture grass

Method used to calculate area irrigated: gps

Is beneficial use achieved in areas mapped: yes

Are there any mapping changes: no

IF NO,

If not proved up, what measures have been completed: _____

If not irrigated as mapped, indicate changes on map: _____

What measures are now needed?

Talk with water right user: _____

Follow up in _____ weeks/days

Re-visit site on _____

NOTES: 1:00 - 7.23.09 Thursday

RECEIVED

AUG 18 2011

WATER RESOURCES DEPT
SALEM, OREGON

Inspected by: JED B Date: 7.23.09

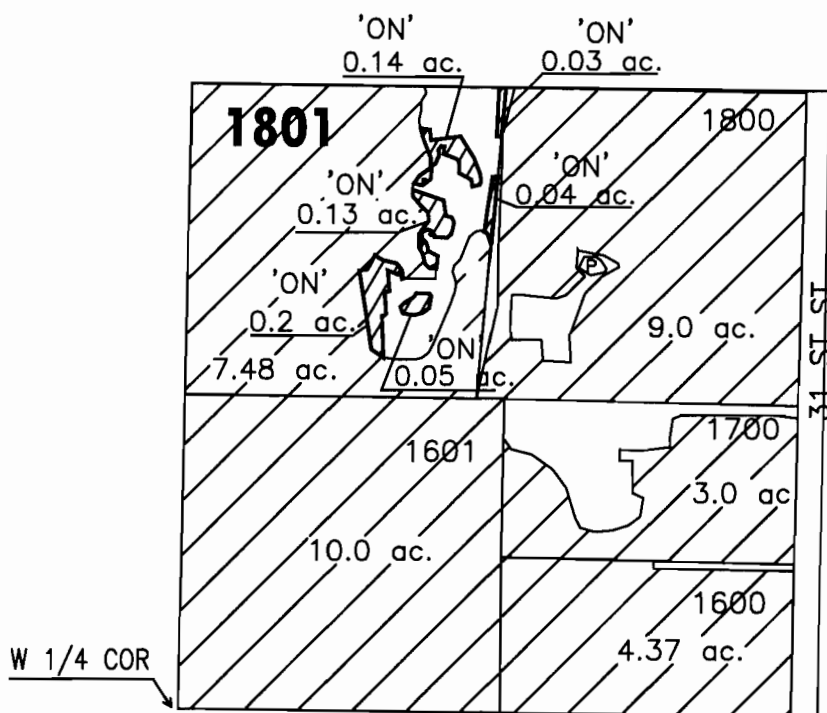
**DESCHUTES COUNTY
SEC.17 T14S. R13E. W.M.**

SCALE - 1" = 400'



SW 1/4 OF THE NW 1/4

OWRD TRANSFER #: 10155



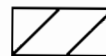
RECEIVED

AUG 18 2011

WATER RESOURCES DEPT
SALEM, OREGON



'ON' LANDS



EXISTING WATER RIGHTS

CENTRAL OREGON



IRRIGATION DISTRICT

FINAL PROOF MAP

NAME: MAURICE D. & WILMA W. MEWES

TAXLOT #: 1801

0.59 ACRES

DATE: 07-08-10

FILE NO: E:\TRANSFER\FINALPRF\A-2008-001\141317_SMMW

FINAL PROOF SITE REPORT

Claim of Beneficial Use

Petition #: P-2006-001

State #: T-10155

Transfer #: T-2005-042

Property Owner (Applicant): Buerger, Daryl & Kayleen

Canal: PBC

Current Owner:

418-0414 cell 390-4994

Head Gate: F-6-10

Property Description: 15-12-24 SW NE 00703 Acres: 0.18

Type of Use: Irrig

15-12-24 SE NW 00703 Acres: 0.52

Type of Use: Irrig

Property Address: 58th St, Redmond

Person interviewed (if any): *DARYL BUERGER*

Method of irrigation (pump, flood, etc): *PUMP / SPRINKLER*

Use: crops produced: *PASTURE HAY*

Method used to calculate area irrigated: *GPS*

Is beneficial use achieved in areas mapped: *YES*

Are there any mapping changes: *YES*

IF NO,

If not proved up, what measures have been completed: _____

If not irrigated as mapped, indicate changes on map: _____

What measures are now needed?

Talk with water right user: _____

Follow up in _____ weeks/days

Re-visit site on _____

NOTES:

RECEIVED

AUG 18 2011

WATER RESOURCES DEPT
SALEM, OREGON

Inspected by: *JED* Date: *9/18/9*

DESCHUTES COUNTY SEC. 24 T15S. R12E. W.M.

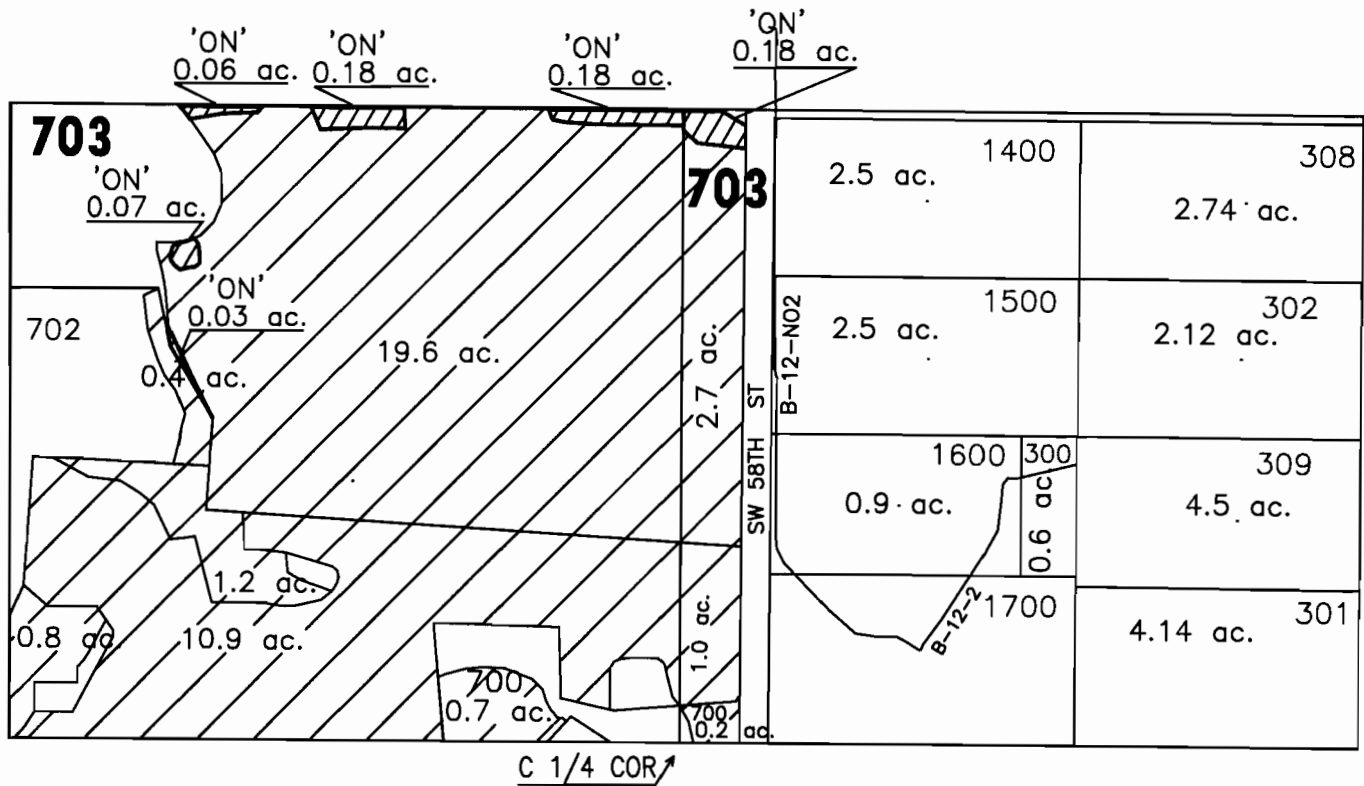
SCALE - 1" = 400'



SE 1/4 OF THE NW 1/4, SW 1/4 OF THE NE 1/4

OWRD TRANSFER #: 10155

	'ON' LANDS
	EXISTING WATER RIGHTS
# ac.	PARCELS W/ WATER RIGHTS



RECEIVED

AUG 18 2011

WATER RESOURCES DEPT
SALEM, OREGON



FINAL PROOF MAP

NAME: DARYL L. & KATHLEEN A. BUERGER

TAXLOT #: 703

0.7 ACRES

DATE: 07-08-10

FILE NO: E:\TRANSFER\FINALPRF\P-2006-001\151224_703

FINAL PROOF SITE REPORT

Claim of Beneficial Use

Petition #: P-2006-001

State #: T-10155

Transfer #: T-2006-004

Property Owner (Applicant): Dugan, Terry & Georgeanna

Canal: COC

Current Owner:

Head Gate: COC-43

Property Description: 15-14-34 NW SE 00600 Acres: 3.00

Type of Use: Irrig

Property Address: 15384 SW Weigand Rd, Powell Butte

Person interviewed (if any): Terry Dugan @ CDIP office 08/02/11

Method of irrigation (pump, flood, etc): Flood

Use: crops produced: Pasture

Method used to calculate area irrigated: GPS, manual, aerial photo

Is beneficial use achieved in areas mapped: Yes

Are there any mapping changes: No

IF NO,

If not proved up, what measures have been completed: _____

If not irrigated as mapped, indicate changes on map: _____

What measures are now needed?

Talk with water right user: _____

Follow up in _____ weeks/days

Re-visit site on _____

NOTES: 1 photo taken 08/03/11

RECEIVED

AUG 18 2011

WATER RESOURCES DEPT
SALEM, OREGON

Inspected by: [Signature] Date: 08/03/11

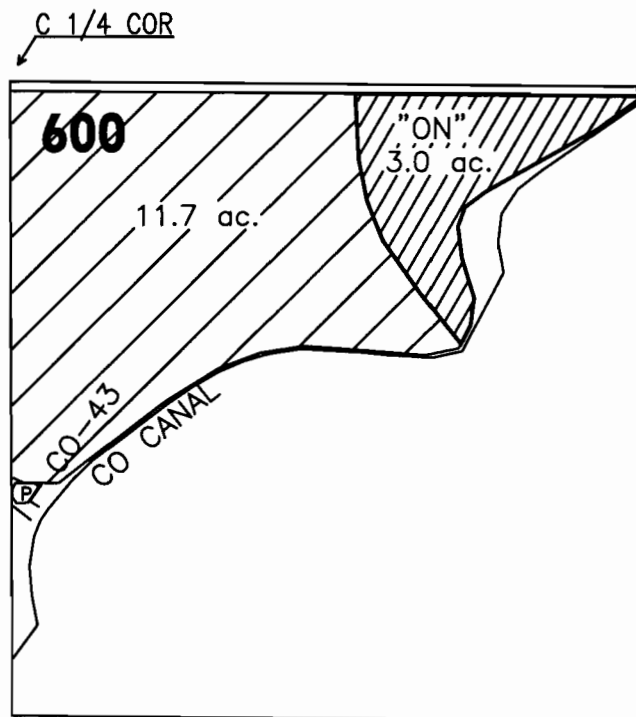
**CROOK COUNTY
SEC.34 T15S. R14E. W.M.**

SCALE - 1" = 400'



NW 1/4 OF THE SE 1/4

OWRD TRANSFER #: T-10155



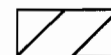
RECEIVED

AUG 18 2011

WATER RESOURCES DEPT
SALEM, OREGON



'ON' LANDS



EXISTING WATER RIGHTS

CENTRAL OREGON



IRRIGATION DISTRICT

FINAL PROOF MAP

NAME: TERRY P. & GEORGEANNA M. DUGAN

TAXLOT #: 600

3.0 ACRES

DATE: 08-04-11

FILE NO: E:\TRANSFER\FINALPROF\2008-001\151434_JMSE

FINAL PROOF SITE REPORT

Claim of Beneficial Use

Petition #: P-2006-001

State #: T-10155

Transfer #: T-2006-002

Property Owner (Applicant): Davis, Lee & Linda Revocable Trust

Canal: COC

Current Owner:

Head Gate: A-24-8-2

Property Description: 17-12-25 NE NE 00109 Acres: 0.80

Type of Use: Irrig

17-12-25 SE NE 00109 Acres: 3.50

Type of Use: Irrig

Property Address: 62705 Erickson Rd, Bend

Person interviewed (if any): Lee

Method of irrigation (pump, flood, etc): pump

Use: crops produced: Grass

Method used to calculate area irrigated: GPS

Is beneficial use achieved in areas mapped: Yes

Are there any mapping changes: yes

IF NO,

If not proved up, what measures have been completed: _____

If not irrigated as mapped, indicate changes on map: _____

What measures are now needed?

Talk with water right user: _____

Follow up in _____ weeks/days

Re-visit site on _____

NOTES:

RECEIVED

AUG 18 2011

WATER RESOURCES DEPT
SALEM, OREGON

Inspected by: Stuart Keyte Date: 8-24-09

**DESCHUTES COUNTY
SEC.25 T17S. R12E. W.M.**

SCALE - 1" = 400'



E 1/2 OF THE NE 1/4

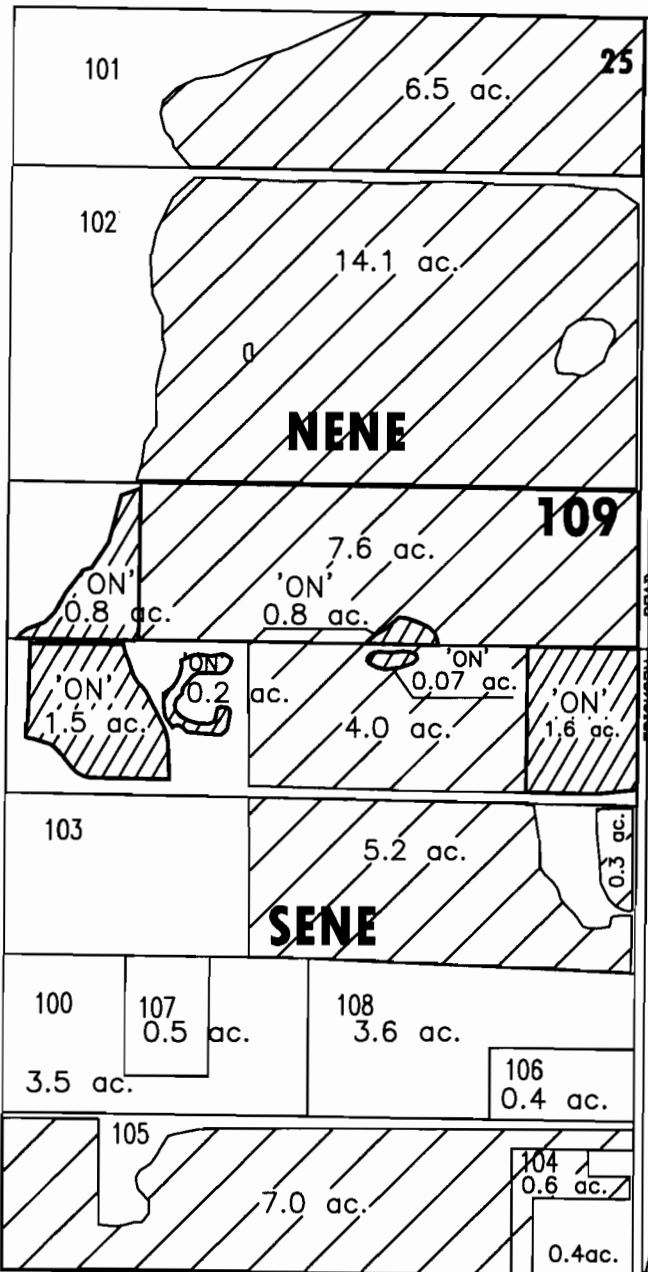
RECEIVED

AUG 18 2011

WATER RESOURCES DEPT
SALEM, OREGON




OWRD TRANSFER #: 10155

24 19



ERICKSON ROAD

E 1/4 COR

 'ON' LANDS
 EXISTING WATER RIGHTS
 # ac. PARCELS W/ WATER RIGHTS

CENTRAL OREGON



IRRIGATION DISTRICT

FINAL PROOF MAP

NAME: LEE & LINDA DAVIS REVOCABLE TRUST

TAXLOT #: 109

4.3 ACRES

DATE: 07-12-10

FILE NO: E:\TRANSFER\FINALPRF\p-2008-001\171225_EDE

FINAL PROOF SITE REPORT

Claim of Beneficial Use

Petition #: P-2006-001

State #: T-10155

Transfer #: T-2006-006

Property Owner (Applicant): Brown, Robert & Eve

Canal: COC

Current Owner: Brown, Robert

Head Gate: D-6

Property Description: 18-13-04 NW NW 00900 Acres: 2.30

Type of Use: Irrig

Property Address: 22855 Bear Creek Rd, Bend

Person interviewed (if any): Eve

Method of irrigation (pump, flood, etc): Flood

Use: crops produced: Grass

Method used to calculate area irrigated: GPS

Is beneficial use achieved in areas mapped: yes

Are there any mapping changes: no

IF NO,

If not proved up, what measures have been completed: _____

If not irrigated as mapped, indicate changes on map: _____

What measures are now needed?

Talk with water right user: _____

Follow up in _____ weeks/days

Re-visit site on _____

NOTES:

RECEIVED

AUG 18 2011

WATER RESOURCES DEPT
SALEM, OREGON

Inspected by: Stuart Keyte

Date: 8-28-09

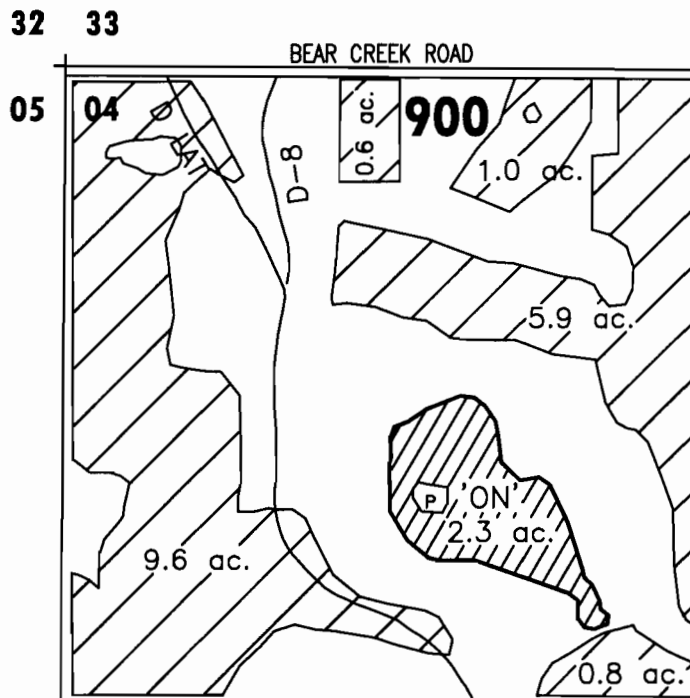
**DESCHUTES COUNTY
SEC.04 T18S. R13E. W.M.**

SCALE - 1" = 400'



NW 1/4 OF THE NW 1/4; NE 1/4 OF THE NW 1/4

OWRD #: 10155



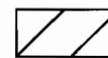
RECEIVED

AUG 18 2011

WATER RESOURCES DEPT
SALEM, OREGON



'ON' LANDS



EXISTING WATER RIGHTS



FINAL PROOF MAP

NAME: ROBERT T. BROWN

TAXLOT #: 900

2.3 ACRES

DATE: 07-12-10

FILE NO: E:\TRANSFER\FINALPRF\P-2006-001\181304_WRMW