

FINAL PROOF SITE REPORT

Claim of Beneficial Use

Petition #: P-2009-001

State #: T-10872

Transfer #: T-2009-001

Property Owner (Applicant): Canyons Land & Cattle Co

Canal: PBC

Current Owner:

Head Gate: H-12-3-2

Property Description: 14-13-10 SE NE 100 Acres: 1.80

Type of Use: Irrigation

Property Address: 10400 NE Canyons Ranch Dr, Terrebonne

Person interviewed (if any): _____

Method of irrigation (pump, flood, etc): pump

Use: crops produced: Grass

Method used to calculate area irrigated: GPS

Is beneficial use achieved: yes

Are there any mapping changes: Yes

IF NO:

If not proved up, what measures have been completed: _____

Failure to Prove up _____ acres of transferred water right

What measures are now needed?

Talk with water right user: _____

Follow up in _____ weeks/days

Re-visit site on _____

NOTES:

RECEIVED

AUG 18 2009

WATER RESOURCES DEPT
SALEM, OREGON

Inspected by: Stuart Keyte

Date: 9-28-09

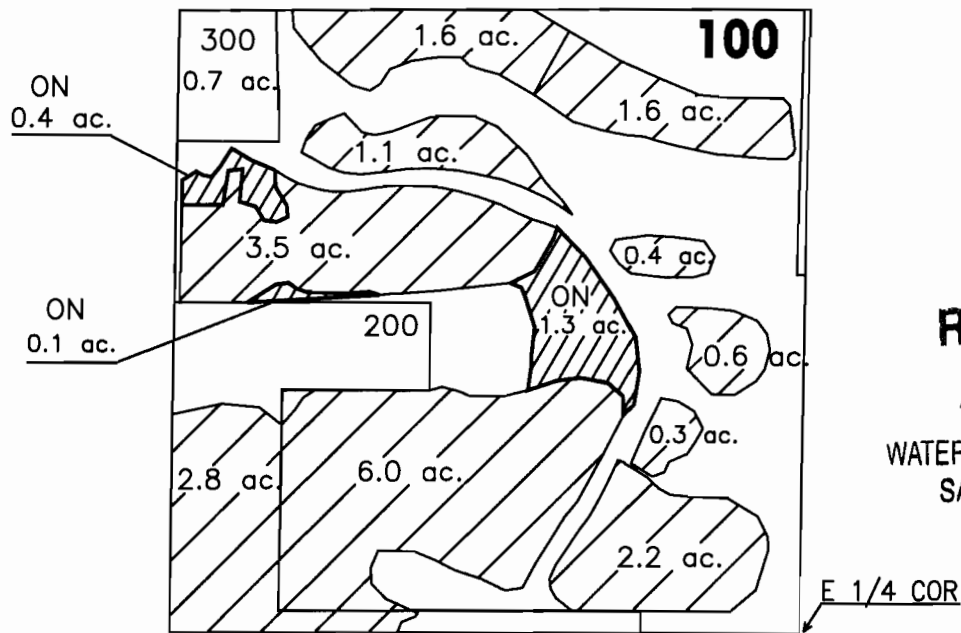
**DESCHUTES COUNTY
SEC. 10 T14S. R13E. W.M.**

SCALE - 1" = 400'



SE 1/4 OF THE NE 1/4

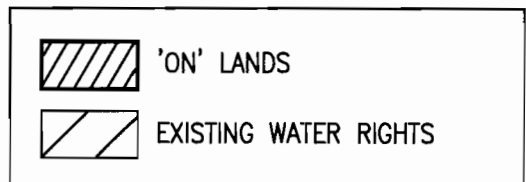
OWRD TRANSFER #: 10872



RECEIVED

AUG 18 2011

WATER RESOURCES DEPT
SALEM, OREGON



FINAL PROOF MAP

NAME: CANYONS LAND & CATTLE CO

TAXLOT #: 100

1.8 ACRES

DATE: 08-04-11

FILE NO: E:\TRANSFER\FINALPRF\P2009-001\141310_SENE

FINAL PROOF SITE REPORT

Claim of Beneficial Use

Petition #: P-2009-001

State #: T-10872

Transfer #: T-2009-010

Property Owner (Applicant): Law, Lorraine

Canal: PBC

Current Owner: DAHLEN, MARK

Head Gate: J-7

Property Description: 14-13-13 SW NW 1800 Acres: 1.27

Type of Use: Irrigation

Property Address: ~~3100 NW Sedgewick Ave, Terrebonne~~
3444 NE Xenolith St

Person interviewed (if any): _____

Method of irrigation (pump, flood, etc): pump

Use: crops produced: GRASS

Method used to calculate area irrigated: GPS

Is beneficial use achieved: yes

Are there any mapping changes: No (Unmapped water right)

IF NO:

If not proved up, what measures have been completed: _____

Failure to Prove up _____ acres of transferred water right

What measures are now needed?

Talk with water right user: _____

Follow up in _____ weeks/days

Re-visit site on _____

RECEIVED

AUG 18 2011

WATER RESOURCES DEPT
SALEM, OREGON

NOTES: E property ~~line~~ line not clearly marked I may have over shot line - GPS adjusted
in loc. 3.77ac total irrig area = 2.50 existing WR + 1.27 ac transferred
on WR. SW

Inspected by: Stuart Keyl

Date: 7-21-09

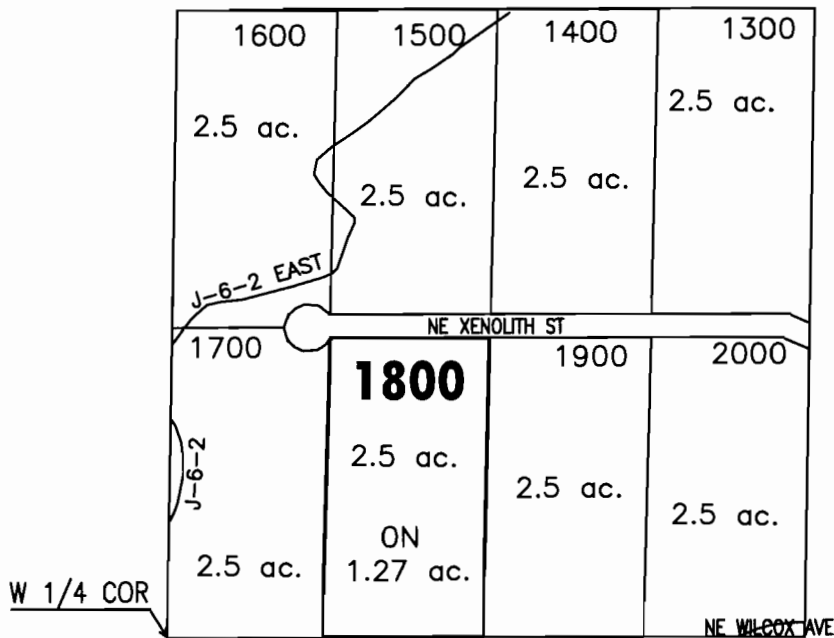
**DESCHUTES COUNTY
SEC. 13 T14S. R13E. W.M.**

SCALE - 1" = 400'



SW 1/4 OF THE NW 1/4

OWRD TRANSFER #: T-10872



RECEIVED

AUG 18 2011

WATER RESOURCES DEPT
SALEM, OREGON

ac. PARCELS W/ WATER RIGHTS

ac. 'ON' LAND PARCELS

CENTRAL OREGON



IRRIGATION DISTRICT

FINAL PROOF MAP

NAME: MARK DAHLEN

TAXLOT #: 1800

1.27 ACRES

DATE: 09-09-10

FILE NO: E:\TRANSFER\FINALPRF\P2008-001\141313_SWNW

FINAL PROOF SITE REPORT

Claim of Beneficial Use

Petition #: P-2009-001

State #: T-10872

Transfer #: T-2009-004

Property Owner (Applicant): Knutz, Larry

Canal: COC

Current Owner:

Head Gate: K-5-1-2

Property Description: 16-14-17 NW NE 200 Acres: 4.50

Type of Use: Irrigation

Property Address: 13091 SW Powell Butte Hwy, Powell Butte

Person interviewed (if any): Larry

Method of irrigation (pump, flood, etc): Pump

Use: crops produced: Grass

Method used to calculate area irrigated: GPS

Is beneficial use achieved: Yes as of 10/22/10

Are there any mapping changes: Yes

IF NO:

If not proved up, what measures have been completed: _____

Failure to Prove up _____ acres of transferred water right

What measures are now needed?

Talk with water right user: _____

Follow up in _____ weeks/days

Re-visit site on _____

RECEIVED

AUG 18 2011

WATER RESOURCES DEPT
SALEM, OREGON

NOTES: Spoke with Larry. Nothing done at this time 9-9-09 SK
No change 9-1-10 SK
GPS of green areas - All 4.5 ac done

Inspected by: Allen Adman

Date: 10/22/10

CROOK COUNTY SEC. 17 T16S R14E

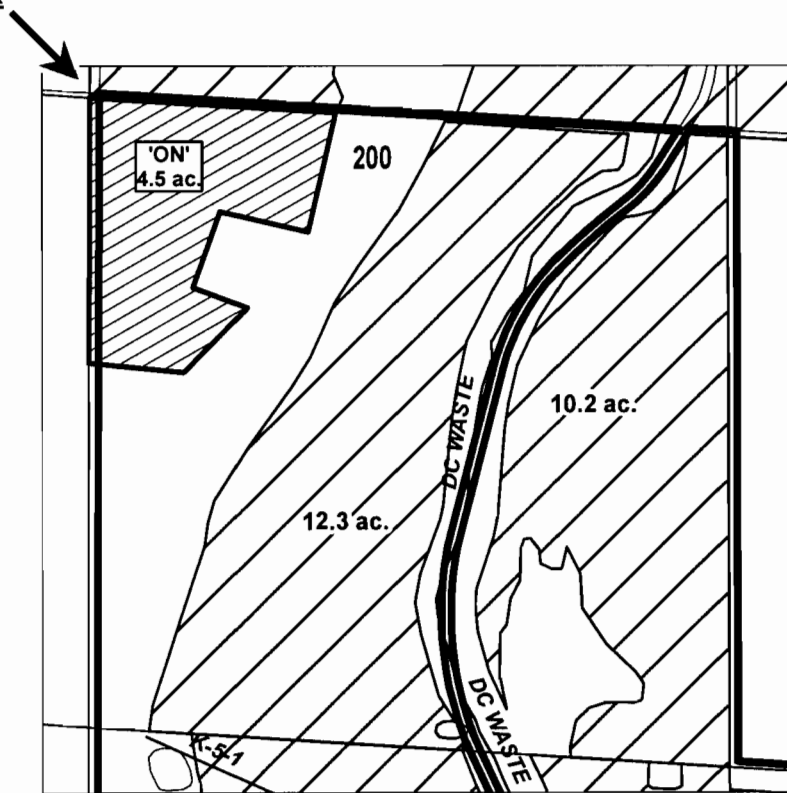
SCALE - 1" = 400'



NW 1/4 OF THE NE 1/4

OWRD TRANSFER #: T-10872



N 1/4 COR



RECEIVED

AUG 18 2011

WATER RESOURCES DEPT
SALEM, OREGON

	EXISTING WATER RIGHTS
	ON LANDS



FINAL PROOF MAP

NAME: LARRY KNUTZ

TAXLOT #: 200

4.5 ACRES

DATE: 08-04-11

FILE: I:\TRANSFER\FINALPRFIP-2009-0011161417_SWNW

FINAL PROOF SITE REPORT

Claim of Beneficial Use

Petition #: P-2009-001

State #: T-10872

Transfer #: T-2009-005

Property Owner (Applicant): CRAIG & KRISTINA GLAZIER

Canal: COC

Current Owner:

Head Gate: C-14

Property Description: 17-13-21 NW SE 01400 Acres: 0.87

Type of Use: IRRIG

17-13-21 NW SE 01403 0.33

IRRIG

Property Address: 62950 WAUGH RD

Person interviewed (if any): Curis (Brighter)

Method of irrigation (pump, flood, etc): Pump / Sprinkle

Use: crops produced: Grass

Method used to calculate area irrigated: GPS

Is beneficial use achieved in areas mapped: Yes

Are there any mapping changes: Yes

IF NO,

If not proved up, what measures have been completed: _____

Failure to Prove up _____ acres of transferred water right

If not irrigated as mapped, indicate changes on map: _____

What measures are now needed?

Talk with water right user: _____

Follow up in _____ weeks/days

Re-visit site on _____

NOTES:

RECEIVED

AUG 18 2011

WATER RESOURCES DEPT
SALEM, OREGON

Inspected by: Cary Parkhollow + Laura Wolkow Date: 07/19/11

DESCHUTES COUNTY SEC.21 T17S R13E

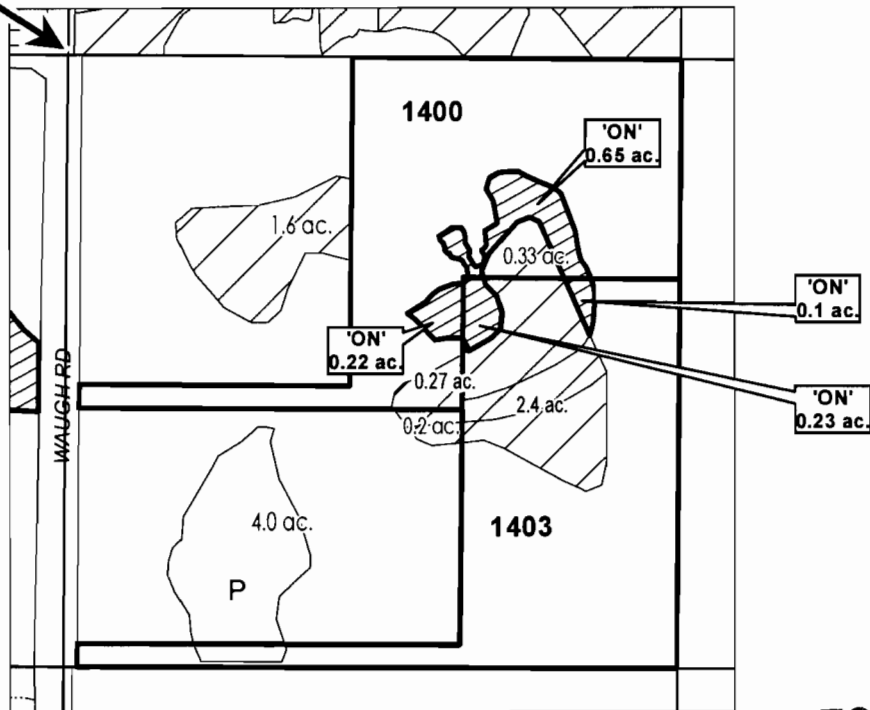
SCALE - 1" = 400'



NW 1/4 OF THE SE 1/4

OWRD TRANSFER #: T-10872

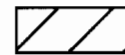
C 1/4 COR



RECEIVED

AUG 18 2011

WATER RESOURCES DEPT
SALEM, OREGON



EXISTING WATER RIGHTS



'ON' LANDS

CENTRAL OREGON



IRRIGATION DISTRICT

FINAL PROOF MAP

NAME: CRAIG & KRISTINA GLAZIER

TAXLOT #: 1400, 1403

1.2 ACRES

DATE: 08-01-11

FILE: I:\TRANSFER\FINALPRF\FP-2009-001171321_NWSE_FP

FINAL PROOF SITE REPORT

Claim of Beneficial Use

Petition #: P-2009-001

State #: T-10872

Transfer #: T-2009-009

Property Owner (Applicant): Boatman, Terry & Patricia

Canal: COC

Current Owner:

Head Gate: D-8

Property Description: 17-13-33 SW SW 701 Acres: 0.80

Type of Use: Irrigation

Property Address: 62045 Cody Rd, Bend

Person interviewed (if any): Terry

Method of irrigation (pump, flood, etc): pump

Use: crops produced: Grass

Method used to calculate area irrigated: GPS

Is beneficial use achieved: yes

Are there any mapping changes: No

IF NO:

If not proved up, what measures have been completed: _____

Failure to Prove up _____ acres of transferred water right

What measures are now needed?

Talk with water right user: _____

Follow up in _____ weeks/days

Re-visit site on _____

RECEIVED

AUG 18 2011

WATER RESOURCES DEPT
SALEM, OREGON

NOTES:

Inspected by: Steve [Signature]

Date: 9-9-09

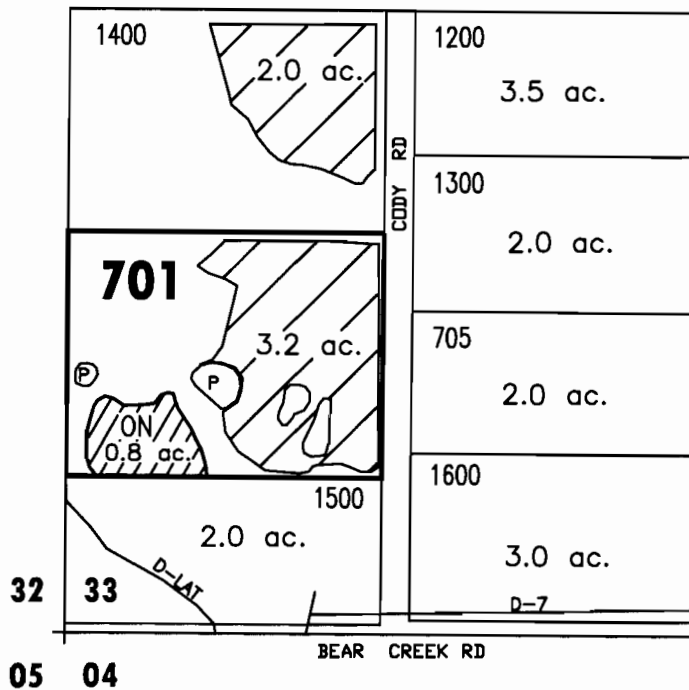
**DESCHUTES COUNTY
SEC.33 T17S. R13E. W.M.**

SCALE - 1" = 400'



SW 1/4 OF THE SW 1/4

OWRD TRANSFER #: T-10872



RECEIVED

AUG 18 2011

WATER RESOURCES DEPT
SALEM, OREGON

	'ON' LANDS
	EXISTING WATER RIGHTS
	PARCELS W/ WATER RIGHTS



FINAL PROOF MAP

NAME: TERRY & PATRICIA BOATMAN

TAXLOT #: 701

0.8 ACRES

DATE: 09-07-2010

FILE NO: I:\TRANSFER\FINALPRF\P2009-001\171333_SWSW

FINAL PROOF SITE REPORT

Claim of Beneficial Use

Petition #: P-2009-001

State #: T-10872

Transfer #: T-2009-007

Property Owner (Applicant): Stanley, Roger & Deeann

Canal: COC

Current Owner:

Head Gate: COC-37-1

Property Description: 17-14-22 SE NE 800 Acres: 1.20

Type of Use: Irrigation

Property Address: 62955 Johnson Ranch Rd, Bend

Person interviewed (if any): Roger

Method of irrigation (pump, flood, etc): pump

Use: crops produced: Grass

Method used to calculate area irrigated: GPS

Is beneficial use achieved: yes

Are there any mapping changes: No

IF NO:

If not proved up, what measures have been completed: _____

Failure to Prove up _____ acres of transferred water right

What measures are now needed?

Talk with water right user: _____

Follow up in _____ weeks/days

Re-visit site on _____

RECEIVED

AUG 18 2009

WATER RESOURCES DEPT
SALEM, OREGON

NOTES:

Inspected by: Stuart Veitch

Date: 9-9-09

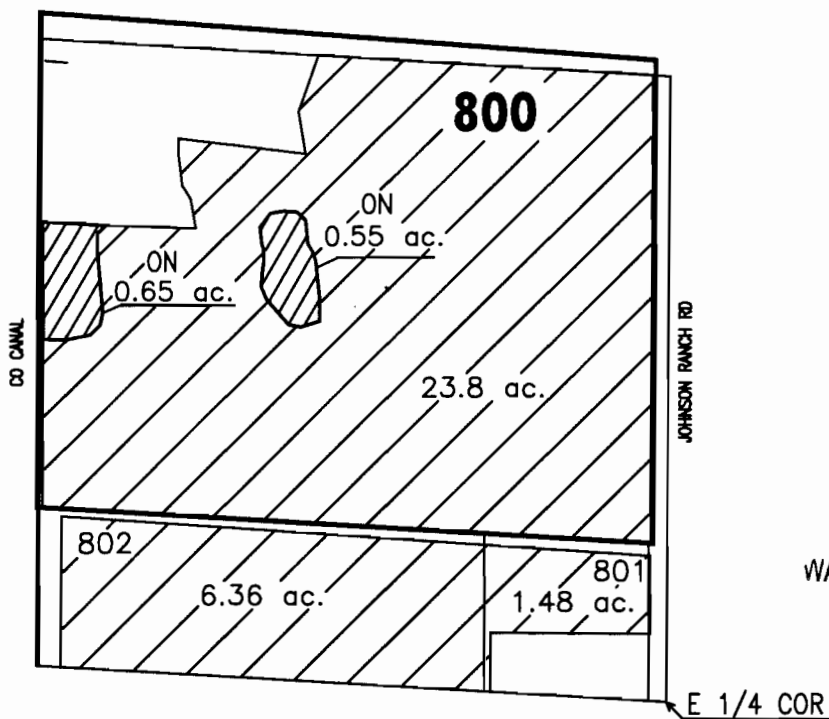
**DESCHUTES COUNTY
SEC.22 T17S. R14E. W.M.**

SCALE - 1" = 400'



SE 1/4 OF THE NE 1/4



OWRD TRANSFER #: T-10872



RECEIVED

AUG 28 2011

WATER RESOURCES DEPT
SALEM, OREGON

	'ON' LANDS
	EXISTING WATER RIGHTS



FINAL PROOF MAP

NAME: ROGER & DEEANN STANLEY

TAXLOT #: 800

1.2 ACRES

DATE: 09-07-2010

FILE NO: I:\TRANSFER\FINALPRF\P2009-001\171422_SENE

FINAL PROOF SITE REPORT

Claim of Beneficial Use

Petition #: P-2009-001

State #: T-10872

Transfer #: T-2009-006

Property Owner (Applicant): Wolfe, Robin

Canal: COC

Current Owner: McCREADY, Kim / KRUTZIKOWSKY, DOUGLAS

Head Gate: COC-29

Property Description: 18-13-12 SW NE 101 Acres: 5.00

Type of Use: Irrigation

Property Address: 24356 Dodds Rd, Bend

Person interviewed (if any): _____

Method of irrigation (pump, flood, etc): pump

Use: crops produced: Oats

Method used to calculate area irrigated: visual everything under pivot

Is beneficial use achieved: yes - 08/20/10

Are there any mapping changes: No

IF NO:

If not proved up, what measures have been completed: _____

Failure to Prove up _____ acres of transferred water right

What measures are now needed?

Talk with water right user: _____

Follow up in _____ weeks/days

Re-visit site on _____

RECEIVED

AUG 18 2010

WATER RESOURCES DEPT
SALEM, OREGON

NOTES: yellow, spoke with Bob S. (Farmer) he said Robin had ran pivot in
Spring. 9-9-09 & 1/2
9-25-09. No change H
8-27-10 Photo taken.

FP due 10/01/10.

Inspected by: Stuart Keyte

Date: 8-27-10

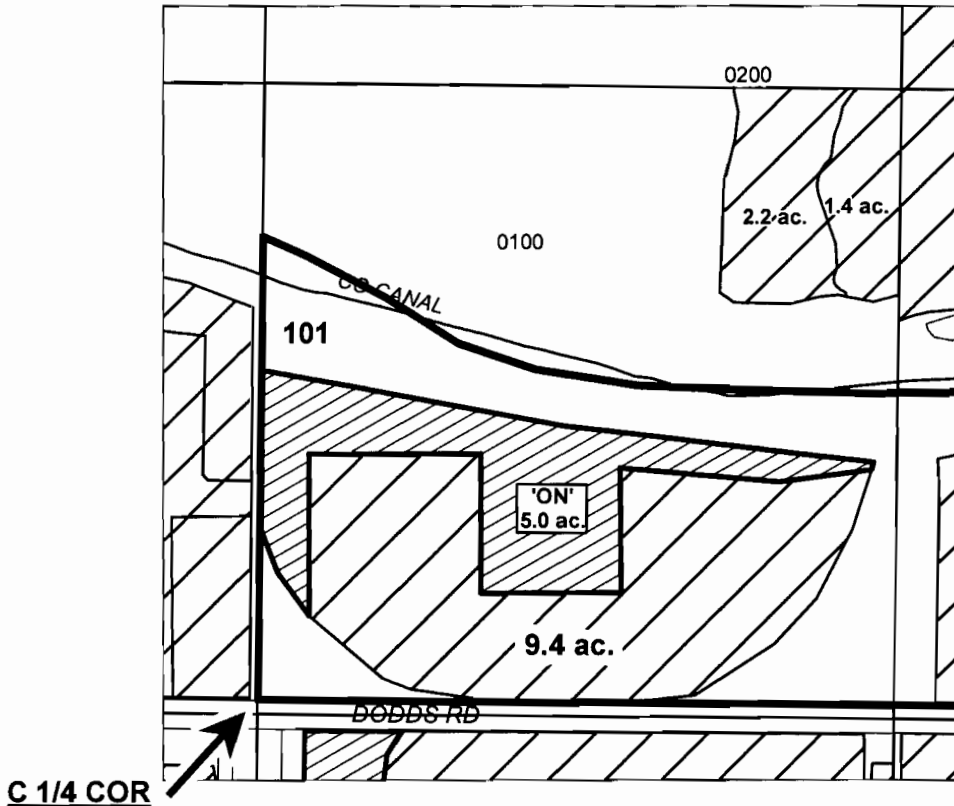
DESCHUTES COUNTY
SEC.12 T18S R13E

SCALE - 1" = 400'



SW 1/4 OF THE NE 1/4

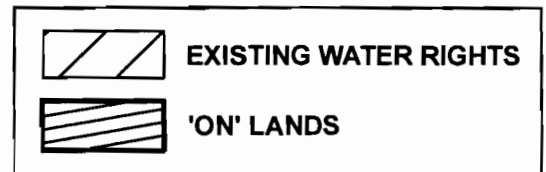
OWRD TRANSFER #: T-10872



RECEIVED

AUG 18 2011

WATER RESOURCES DEPT
SALEM, OREGON



FINAL PROOF MAP

NAME: KIM MCCREADY & DOUG KRUTZIKOWSKY

TAXLOT #: 101

5.0 ACRES

DATE: 08-04-11

FILE: I:\TRANSFER\FINALPRF\P-2009-001\181312_SWNE