

FINAL PROOF SITE REPORT

Claim of Beneficial Use

Petition #: P-2008-001

State #: T-10661

Transfer #: T-2008-003

Property Owner (Applicant): Clark, Dennis & Jodi

Canal: COC

Current Owner:

Head Gate: K-2-1-1

Property Description: 16-14-28 NE NW 00200 Acres: 1.10

Type of Use: Irrig

Property Address: 16090 SW Alfalfa Rd, Powell Butte

Person interviewed (if any): Dennis

Method of irrigation (pump, flood, etc): pump

Use: crops produced: Grass

Method used to calculate area irrigated: GPS

Is beneficial use achieved in areas mapped: Yes

Are there any mapping changes: No

IF NO,

If not proved up, what measures have been completed: _____

Failure to Prove up _____ acres of transferred water right

If not irrigated as mapped, indicate changes on map: _____

What measures are now needed?

Talk with water right user: _____

Follow up in _____ weeks/days

Re-visit site on _____

RECEIVED

AUG 18 2011

WATER RESOURCES DEPT
SALEM, OREGON

NOTES:

Inspected by: Stewart Keyte Date: 8-18-09

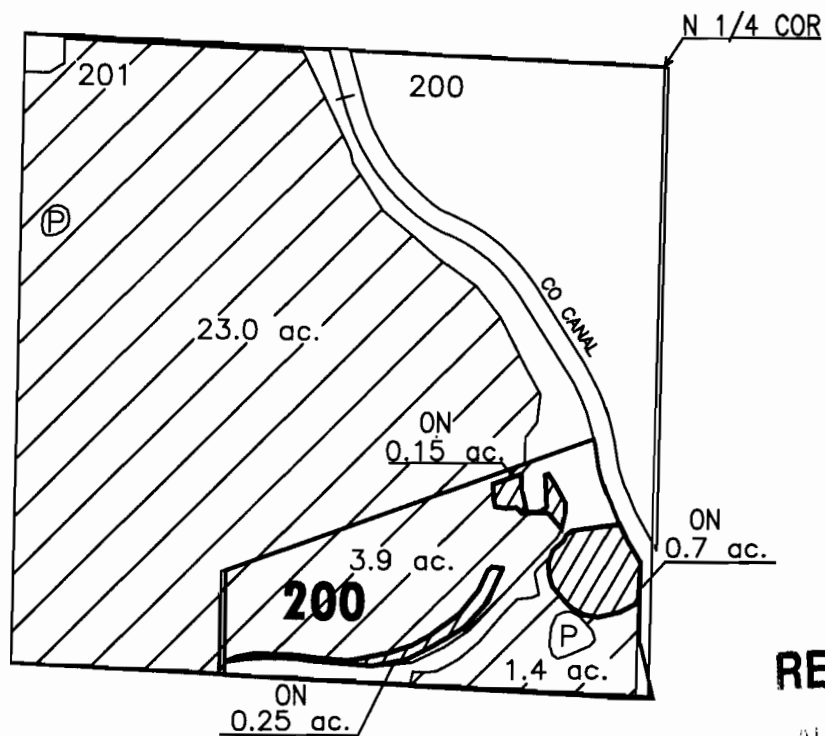
**CROOK COUNTY
SEC.28 T16S. R14E. W.M.**

SCALE - 1" = 400'



NE 1/4 OF THE NW 1/4

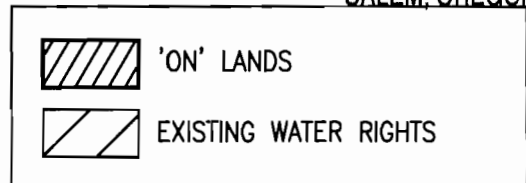
OWRD TRANSFER #:T-10661



RECEIVED

AUG 18 2011

WATER RESOURCES DEPT
SALEM, OREGON



FINAL PROOF MAP

NAME: DENNIS & JODI CLARK

TAXLOT #: 200

1.1 ACRES

DATE: 08-02-2010

FILE NO: E:\TRANSFER\FINALPRF\P2008-001\181428_NEWW

FINAL PROOF SITE REPORT

Claim of Beneficial Use

Petition #: P-2008-001

State #: T-10661

Transfer #: T-2008-002

Property Owner (Applicant): Ashcraft, Carol

Canal: COC

Current Owner:

Head Gate: I-14

Property Description: 17-14-24 NE SW 01200 Acres: 1.00

Type of Use: Irrig

Property Address: 62950 Schmidt Rd, Bend

Person interviewed (if any): Carol

Method of irrigation (pump, flood, etc): pump

Use: crops produced: Grass

Method used to calculate area irrigated: GPS

Is beneficial use achieved in areas mapped: yes

Are there any mapping changes: No

IF NO,

If not proved up, what measures have been completed: _____

Failure to Prove up _____ acres of transferred water right

If not irrigated as mapped, indicate changes on map: _____

What measures are now needed?

Talk with water right user: _____

Follow up in _____ weeks/days

Re-visit site on _____

NOTES:

Inspected by: Stuart Keyes Date: 7-1-09

RECEIVED
AUG 18 2011
WATER RESOURCES DEPT
SALEM, OREGON

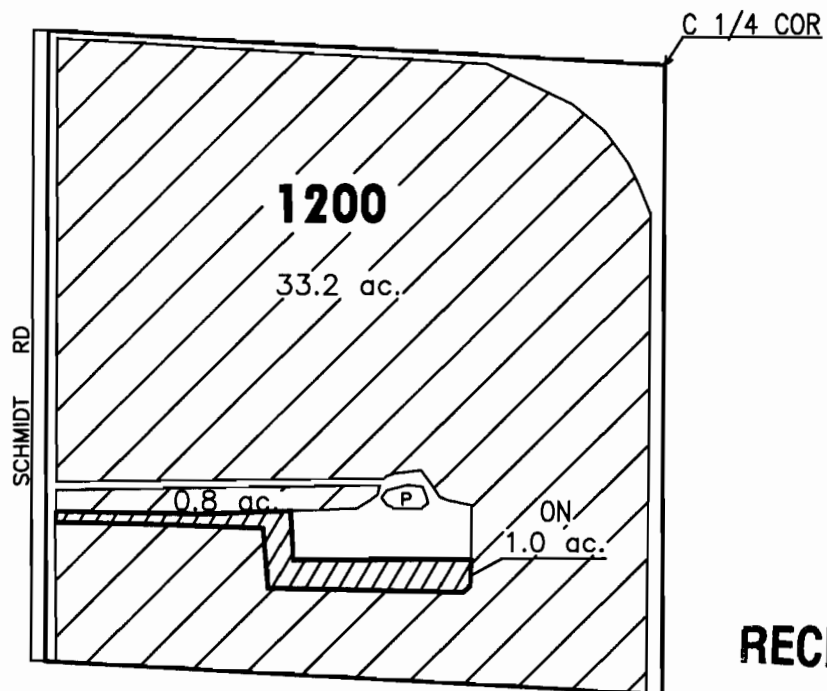
**DESCHUTES COUNTY
SEC. 24 T17S. R14E. W.M.**

SCALE - 1" = 400'



NE 1/4 OF THE SW 1/4

OWRD TRANSFER #: T-10661



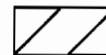
RECEIVED

AUG 1 2011

WATER RESOURCES DEPT
SALEM, OREGON



'ON' LANDS



EXISTING WATER RIGHTS

CENTRAL OREGON



IRRIGATION DISTRICT

FINAL PROOF MAP

NAME: CAROL ASHCRAFT

TAXLOT #: 1200

1.0 ACRES

DATE: 08-02-2010

FILE NO: I:\TRANSFER\FINALPRF\P2008-001\171424_NESW

FINAL PROOF SITE REPORT

Claim of Beneficial Use

Petition #: P-2008-001

State #: T-10661

Transfer #: T-2008-005

Property Owner (Applicant): Crouch, James & D'Lorah

Canal: COC

Current Owner:

Head Gate: I-10-2

Property Description: 17-14-25 SE NE 00104 Acres: 3.45

Type of Use: Irrig

Property Address: 62655 County Line Rd, Bend

Person interviewed (if any): Jim

Method of irrigation (pump, flood, etc): Pump

Use: crops produced: grass

Method used to calculate area irrigated: GPS

Is beneficial use achieved in areas mapped: yes - as of 9/29/10

Are there any mapping changes: No

IF NO,

If not proved up, what measures have been completed: _____

Failure to Prove up _____ acres of transferred water right

If not irrigated as mapped, indicate changes on map: _____

What measures are now needed?

Talk with water right user: _____

Follow up in _____ weeks/days

Re-visit site on _____

RECEIVED

AUG 18 2011

WATER RESOURCES DEPT
SALEM, OREGON

NOTES: 09/01/09 - Partial use of approx 1/3 acre nothing done in other areas. SK
5/19/10 Same as above SK
09/29/10 - ~~Area remapped~~. Probably will be shy full 3.45. Will need extension if short. ~~Area remapped~~ SK
FP due 10/01/09 - Extension filed for 10/01/11
09/29/10 as GPS for full areas. all used is looking good.

Inspected by: James Williams

Date: 09/29/10

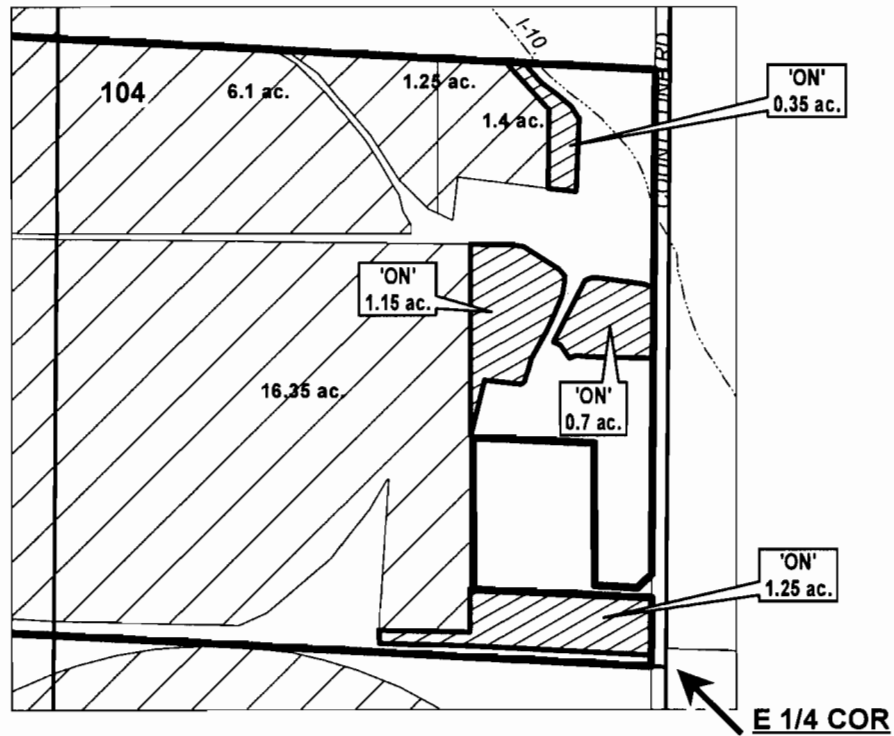
DESCHUTES COUNTY SEC.25 T17S R14E

SCALE - 1" = 400'



SE 1/4 OF THE NE 1/4

OWRD #: T-10661



RECEIVED

AUG 28 2011

WATER RESOURCES DEPT
SALEM, OREGON

	EXISTING WATER RIGHTS
	'ON' LANDS

CENTRAL OREGON



IRRIGATION DISTRICT

FINAL PROOF MAP

NAME: JAMES & D'LORAH CROUCH

TAXLOT #: 104

3.45 ACRES

DATE: 07-08-11

FILE: I:\TRANSFER\FINALPRFP-2008-001\171425_SENE

FINAL PROOF SITE REPORT

Claim of Beneficial Use

Petition #: P-2008-001
State #: T-10661
Transfer #: T-2008-004

Property Owner (Applicant): Meyer, Janet

Canal: COC

Current Owner:

Head Gate: K-2-1-1

Property Description: 17-14-27 SE NE 00600 Acres: 0.72

Type of Use: Irrig

Property Address: 26285 Walker Rd, Bend

Person interviewed (if any): _____

Method of irrigation (pump, flood, etc): pump

Use: crops produced: Multiple - Grass, Landscaping

Method used to calculate area irrigated: GPS

Is beneficial use achieved in areas mapped: yes

Are there any mapping changes: No

IF NO,

If not proved up, what measures have been completed: _____

Failure to Prove up _____ acres of transferred water right

If not irrigated as mapped, indicate changes on map: _____

What measures are now needed?

Talk with water right user: _____

Follow up in _____ weeks/days

Re-visit site on _____

NOTES:

RECEIVED

AUG 18 2009

WATER RESOURCES DEPT
SALEM, OREGON

Inspected by: Stuart Keyte Date: 9-1-09

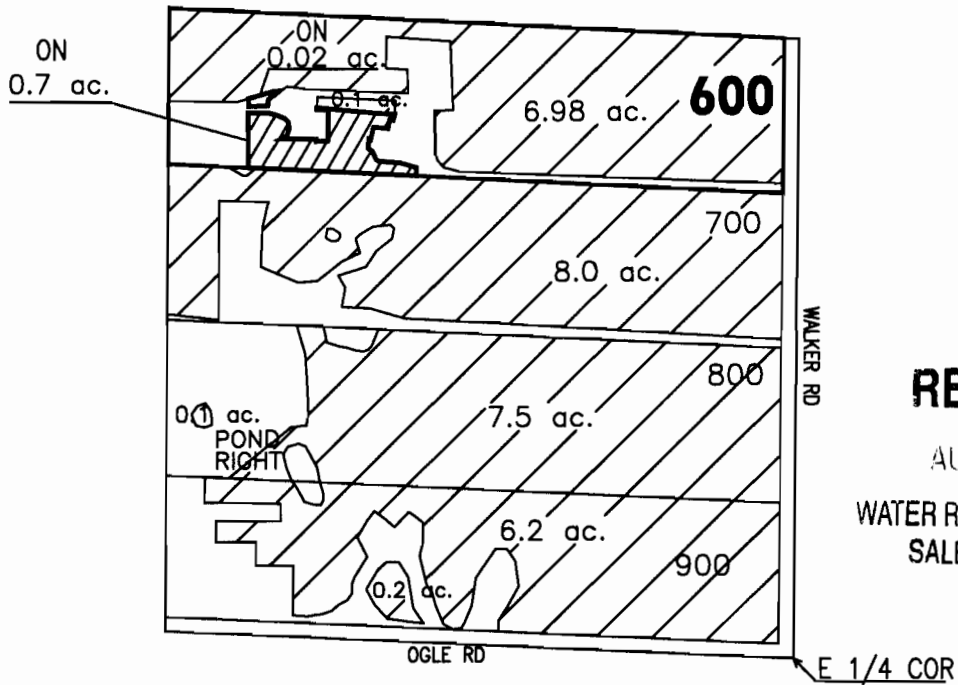
**DESCHUTES COUNTY
SEC.27 T17S. R14E. W.M.**

SCALE - 1" = 400'



SE 1/4 OF THE NE 1/4

OWRD TRANSFER #: T-10661



RECEIVED

AUG 18 2011

WATER RESOURCES DEPT
SALEM, OREGON

CENTRAL OREGON



IRRIGATION DISTRICT

FINAL PROOF MAP

NAME: JANET MEYER

TAXLOT #: 600

0.72 ACRES

DATE: 08-02-2010

FILE NO: I:\TRANSFER\FINALPRF\P2008-001\171427_SENE

FINAL PROOF SITE REPORT

Claim of Beneficial Use

Petition #: P-2008-001

State #: T-10661

Transfer #: T-2008-006

Property Owner (Applicant): Brader, Donald

Canal: COC

Current Owner:

Head Gate: I-10-2

Property Description: 17-14-28 SE NE 02300 Acres: 2.00

Type of Use: Irrig

Property Address: 62645 Dodds Rd, Bend

Person interviewed (if any): _____

Method of irrigation (pump, flood, etc): Pump, sprinkle

Use: crops produced: Hay, pasture

Method used to calculate area irrigated: GPS

Is beneficial use achieved in areas mapped: Yes

Are there any mapping changes: No

IF NO,

If not proved up, what measures have been completed: _____

Failure to Prove up _____ acres of transferred water right

If not irrigated as mapped, indicate changes on map: _____

What measures are now needed?

Talk with water right user: _____

Follow up in _____ weeks/days

Re-visit site on _____

NOTES:

RECEIVED

AUG 18 2011

WATER RESOURCES DEPT
SALEM, OREGON

Inspected by: Stuart Keyte Date: 08-27-09
by JAW

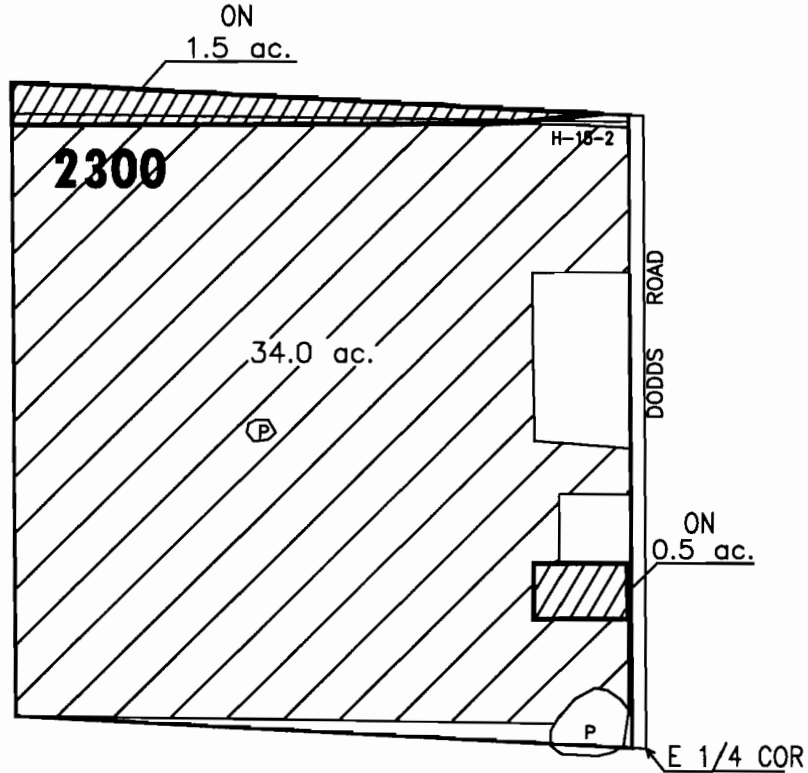
**DESCHUTES COUNTY
SEC.28 T17S. R14E. W.M.**

SCALE - 1" = 400'



SE 1/4 OF THE NE 1/4

OWRD TRANSFER #: T-10661



RECEIVED

AUG 28 2010

WATER RESOURCES DEPT
SALEM, OREGON



'ON' LANDS



EXISTING WATER RIGHTS

CENTRAL OREGON



IRRIGATION DISTRICT

FINAL PROOF MAP

NAME: DONALD BRADER

TAXLOT #: 2300

2.0 ACRES

DATE: 08-02-2010

FILE NO: I:\TRANSFER\FINALPRF\P2008-001\171428_SENE

FINAL PROOF SITE REPORT

Claim of Beneficial Use

Petition #: P-2008-001

State #: T-10661

Transfer #: T-2007-033

Property Owner (Applicant): Barron, Margot

Canal: COC

Current Owner:

Head Gate: H-8-1

Property Description: 17-14-33 NE NE 00100 Acres: 1.50

Type of Use: Irrig

Property Address: 62311 Dodds Rd, Bend

Person interviewed (if any): _____

Method of irrigation (pump, flood, etc): Pump, sprinkle

Use: crops produced: Pasture, hay

Method used to calculate area irrigated: GPS

Is beneficial use achieved in areas mapped: Yes

Are there any mapping changes: No

IF NO,

If not proved up, what measures have been completed: _____

Failure to Prove up _____ acres of transferred water right

If not irrigated as mapped, indicate changes on map: _____

What measures are now needed?

Talk with water right user: _____

Follow up in _____ weeks/days

Re-visit site on _____

NOTES:

RECEIVED

AUG 18 2008

WATER RESOURCES DEPT
SALEM, OREGON

Inspected by: Stuart Keyte Date: 08-27-09

by SK

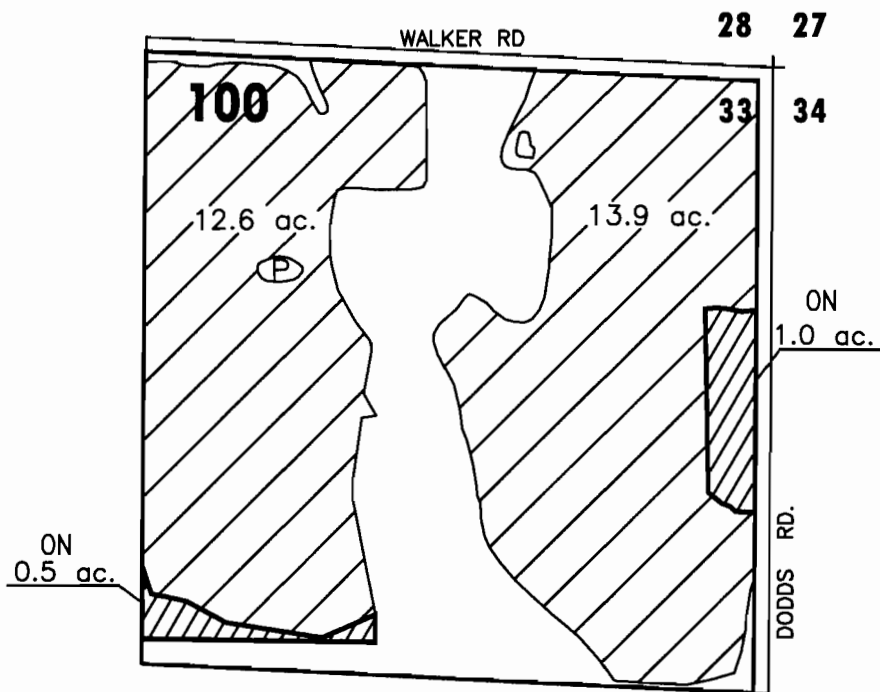
**DESCHUTES COUNTY
SEC. 33 T17S. R14E. W.M.**

SCALE - 1" = 400'



NE 1/4 OF THE NE 1/4

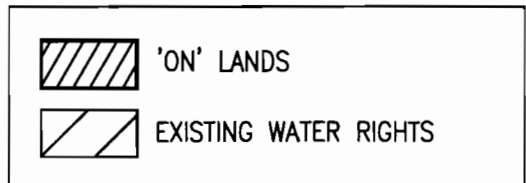
OWRD TRANSFER #: T-10661



RECEIVED

AUG 18 2011

WATER RESOURCES DEPT
SALEM, OREGON



FINAL PROOF MAP

NAME: MARGOT BARRON

TAXLOT #: 100

1.5 ACRES

DATE: 08-02-2010

FILE NO: F:\TRANSFER\FINALPRF\P2008-001\171433_NENE

FINAL PROOF SITE REPORT

Claim of Beneficial Use

Petition #: P-2008-001

State #: T-10661

Transfer #: T-2007-031

Property Owner (Applicant): Sanowski, Marie

Canal: COC

Current Owner:

Head Gate: F-2-2-2

Property Description: 18-13-12 NW SE 00702 Acres: 2.20

Type of Use: Irrig

Property Address: 24269 Dodds Rd, Bend

Person interviewed (if any): _____

Method of irrigation (pump, flood, etc): Pump, sprinkle

Use: crops produced: Hay, grass

Method used to calculate area irrigated: GPS

Is beneficial use achieved in areas mapped: Yes

Are there any mapping changes: No

IF NO,

If not proved up, what measures have been completed: _____

Failure to Prove up _____ acres of transferred water right

If not irrigated as mapped, indicate changes on map: _____

What measures are now needed?

Talk with water right user: _____

Follow up in _____ weeks/days

Re-visit site on _____

NOTES:

Inspected by: Stuart Kayte Date: 08-27-09
by SW

RECEIVED
AUG 28 2009
WATER RESOURCES DEPT
SALEM, OREGON

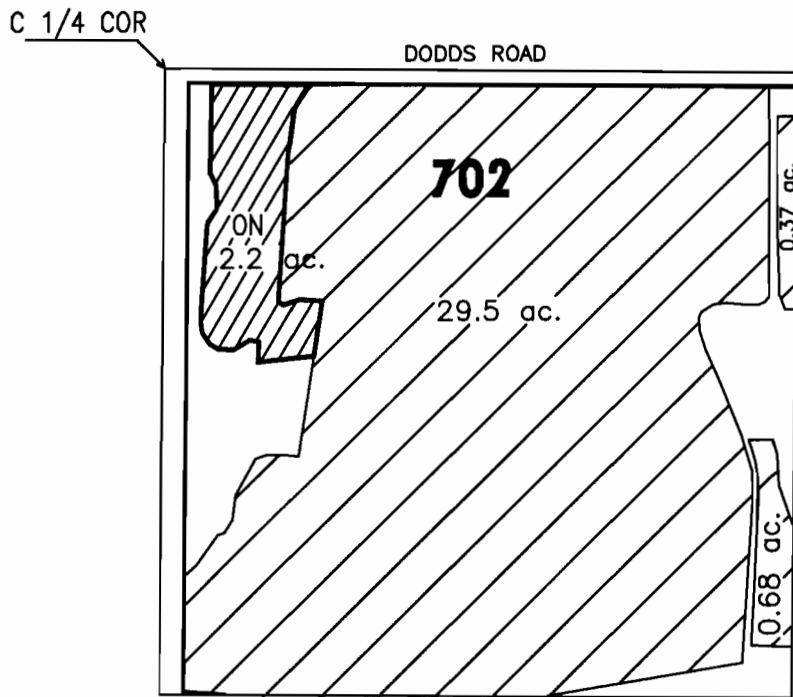
**DESCHUTES COUNTY
SEC. 12 T18S. R13E. W.M.**

SCALE - 1" = 400'



NW 1/4 OF THE SE 1/4


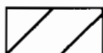
OWRD TRANSFER #: T-10661



RECEIVED

AUG 28 2010

WATER RESOURCES DEPT
SALEM, OREGON

	'ON' LANDS
	EXISTING WATER RIGHTS



FINAL PROOF MAP
NAME: MARIE SANOWSKI

TAXLOT #: 702

2.2 ACRES

DATE: 08-02-2010

FILE NO: I:\TRANSFER\FINALPRF\P2008-001\181312_NWSE