

FINAL PROOF SITE REPORT

Claim of Beneficial Use

Petition #: P-2008-004

State #: T-10742

Transfer #: T-2008-025

Property Owner (Applicant): Braden Family Trust

Canal: PBC

Current Owner:

Head Gate: H-12-16-1

Property Description: 13-13-33 SW SW 500 Acres: 1.50

Type of Use: Irrigation

Property Address: Terrebonne

Person interviewed (if any): _____

Method of irrigation (pump, flood, etc): Flood

Use: crops produced: Grass

Method used to calculate area irrigated: GPS

Is beneficial use achieved: yes

Are there any mapping changes: no

IF NO:

If not proved up, what measures have been completed: _____

Failure to Prove up _____ acres of transferred water right

What measures are now needed?

Talk with water right user: _____

Follow up in _____ weeks/days

Re-visit site on _____

NOTES: cattle grazing in new area.

RECEIVED

AUG 18 2011

WATER RESOURCES DEPT
SALEM, OREGON

Inspected by: Sharon Key

Date: 9-24-09

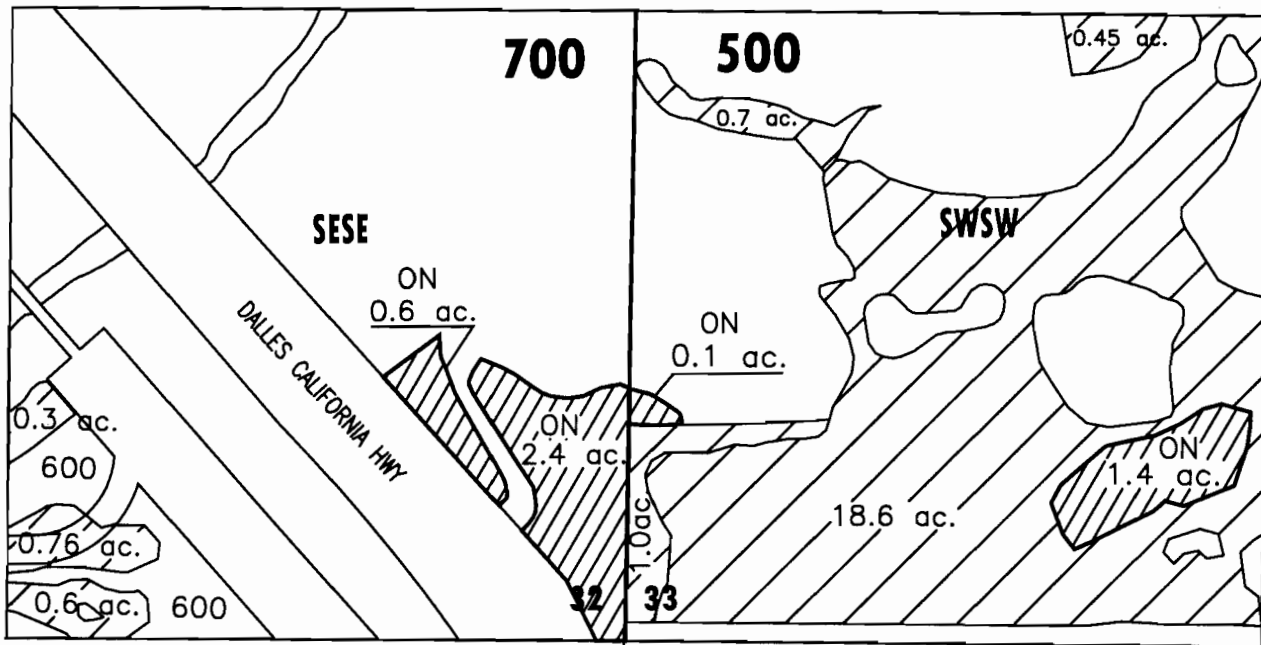
**JEFFERSON COUNTY
SEC. 32, 33 T13S. R13E. W.M.**

SCALE - 1" = 400'



SE 1/4 OF THE SE 1/4 (SEC 32); SW 1/4 OF THE SW 1/4 (SEC 33)

OWRD TRANSFER #: 10742



RECEIVED

AUG 18 2011

WATER RESOURCES DEPT
SALEM, OREGON



'ON' LANDS



EXISTING WATER RIGHTS

CENTRAL OREGON



IRRIGATION DISTRICT

FINAL PROOF MAP

NAME: BRADEN FAMILY TRUST, CITIZENS TITLE & TRUST

TAXLOT #: 500, 700

4.5 ACRES

DATE: 08-27-2010

FILE NO: I:\TRANSFER\FINALPRF\P2008-004\131332_33

FINAL PROOF SITE REPORT

Claim of Beneficial Use

Petition #: P-2008-004

State #: T-10742

Transfer #: T-2008-025

Property Owner (Applicant): Citizens Title & Trust

Canal: PBC

Current Owner:

Head Gate: H-12-16-1

Property Description: 13-13-32 SE SE 700 Acres: 3.00

Type of Use: Irrigation

14-13-04 NW NW 200 Acres: 2.85

Irrigation

14-13-05 NE NE 101 Acres: 0.60

Irrigation

Property Address: Terrebonne

Person interviewed (if any): _____

Method of irrigation (pump, flood, etc): pump/flood

Use: crops produced: Grass

Method used to calculate area irrigated: GPS

Is beneficial use achieved: yes

Are there any mapping changes: No

IF NO:

If not proved up, what measures have been completed: _____

Failure to Prove up _____ acres of transferred water right

What measures are now needed?

Talk with water right user: _____

Follow up in _____ weeks/days

Re-visit site on _____

NOTES:

RECEIVED

AUG 18 2011

WATER RESOURCES DEPT
SALEM, OREGON

Inspected by: Shawn Keyte

Date: 9-24-09

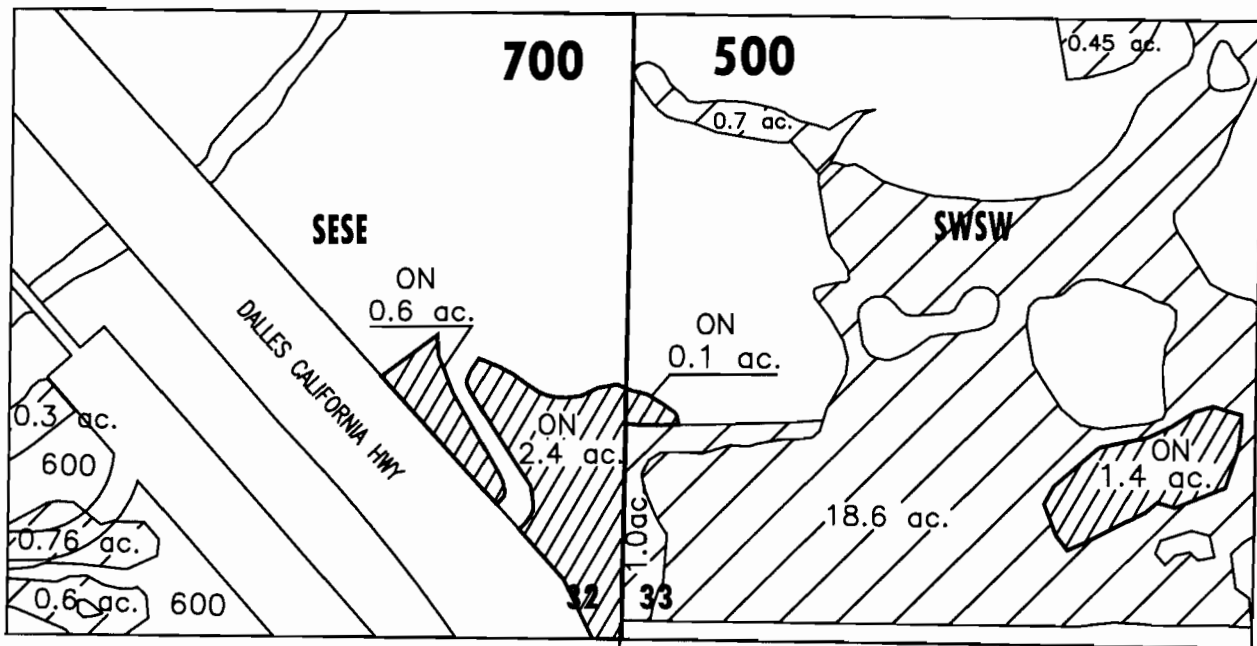
**JEFFERSON COUNTY
SEC. 32, 33 T13S. R13E. W.M.**

SCALE - 1" = 400'



SE 1/4 OF THE SE 1/4 (SEC 32); SW 1/4 OF THE SW 1/4 (SEC 33)

OWRD TRANSFER #: 10742



05 04

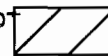
RECEIVED

AUG 1 2011

WATER RESOURCES DEPT
SALEM, OREGON



'ON' LANDS



EXISTING WATER RIGHTS

CENTRAL OREGON



IRRIGATION DISTRICT

FINAL PROOF MAP

NAME: BRADEN FAMILY TRUST, CITIZENS TITLE & TRUST

TAXLOT #: 500, 700

4.5 ACRES

DATE: 08-27-2010

FILE NO: I:\TRANSFER\FINALPRF\P2008-004\131332_33

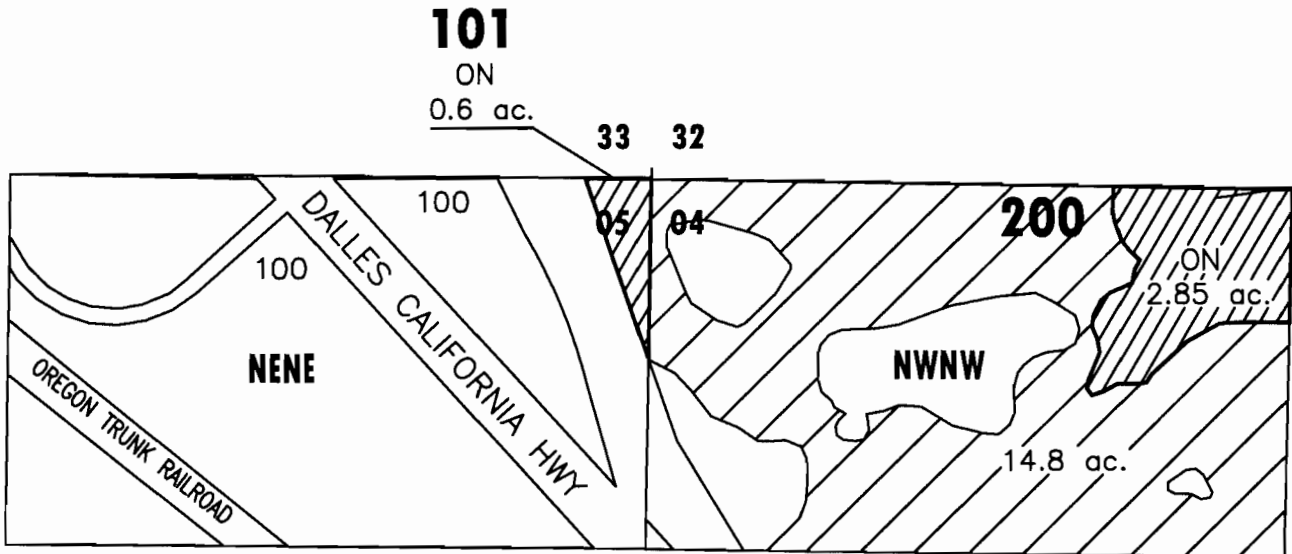
DESCHUTES COUNTY
SEC.04, 05 T14S. R13E. W.M.

SCALE - 1" = 400'



NW 1/4 OF THE NW 1/4 (SEC 04); NE 1/4 OF THE NE 1/4 (SEC 05)

OWRD TRANSFER #: T-10742



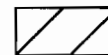
RECEIVED

AUG 18 2011

WATER RESOURCES DEPT
SALEM, OREGON



'ON' LANDS



EXISTING WATER RIGHTS



FINAL PROOF MAP

NAME: CITIZENS TITLE & TRUST

TAXLOT #: 101, 200

3.45 ACRES

DATE: 08-27-2010

FILE NO: E:\TRANSFER\FINALPRF\F2008-004\141304_05

FINAL PROOF SITE REPORT

Claim of Beneficial Use

Petition #: P-2008-004

State #: T-10742

Transfer #: T-2008-032

Property Owner (Applicant): Bell, Thomas & Cynthia

Canal: PBC

Current Owner:

Head Gate: B-10-3

Property Description: 15-12-14 NE SE 100 Acres: 0.60

Type of Use: Irrigation

Property Address: 811 SW 67th St, Redmond

Person interviewed (if any): MR. THOMAS

Method of irrigation (pump, flood, etc): PUMP / SPRINKLER

Use: crops produced: LANDSCAPE / GRASS

Method used to calculate area irrigated: GPS

Is beneficial use achieved: YES

Are there any mapping changes: NO

IF NO:

If not proved up, what measures have been completed: _____

Failure to Prove up _____ acres of transferred water right

What measures are now needed?

Talk with water right user: _____

Follow up in _____ weeks/days

Re-visit site on _____

NOTES:

0.4 - AC. = GRASS NEAR HOUSE
0.2 - AC. = GRASS LANDSCAPING. UNDERGROUND SPRINKLER
IN PLACE & IRRIGATED THIS YEAR.

Inspected by: JED B.

Date: 9.10.09

RECEIVED

AUG 23 2011

WATER RESOURCES DEPT
SALEM, OREGON

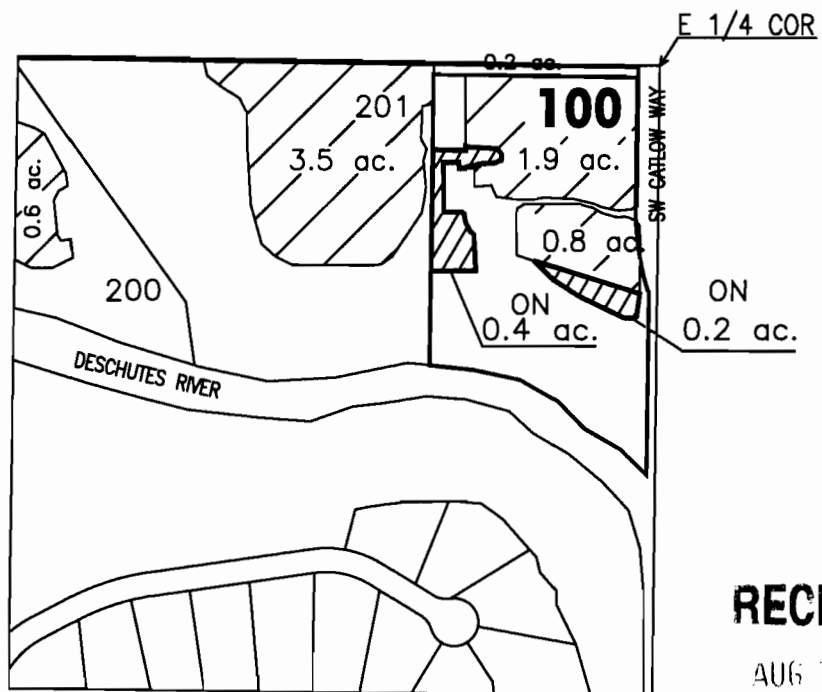
**DESCHUTES COUNTY
SEC. 14 T15S. R12E. W.M.**

SCALE - 1" = 400'



NE 1/4 OF THE SE 1/4

OWRD TRANSFER #: T-10742



RECEIVED

AUG 18 2011

WATER RESOURCES DEPT
SALEM, OREGON



'ON' LANDS



EXISTING WATER RIGHTS

CENTRAL OREGON



IRRIGATION DISTRICT

FINAL PROOF MAP

NAME: THOMAS & CYNTHIA BELL

TAXLOT #: 100

0.6 ACRES

DATE: 08-10-2010

FILE NO: I:\TRANSFER\FINALPRF\P2008-004\151214_NESE

FINAL PROOF SITE REPORT

Claim of Beneficial Use

Petition #: P-2008-004

State #: T-10742

Transfer #: T-2008-021

Property Owner (Applicant): Brewer, Charles

Canal: COBC

Current Owner:

Head Gate: L-20

Property Description: 15-14-14 SE NW 305 Acres: 2.50

Type of Use: Irrigation

Property Address: 160 N Meyers Butte Rd, Powell Butte

Person interviewed (if any): _____

Method of irrigation (pump, flood, etc): Flood

Use: crops produced: Hay

Method used to calculate area irrigated: GPS

Is beneficial use achieved: yes

Are there any mapping changes: No

IF NO:

If not proved up, what measures have been completed: _____

Failure to Prove up _____ acres of transferred water right

What measures are now needed?

Talk with water right user: _____

Follow up in _____ weeks/days

Re-visit site on _____

RECEIVED

AUG 18 2011

WATER RESOURCES DEPT
SALEM, OREGON

NOTES:

Inspected by: Stewart Keyte

Date: 9-9-09

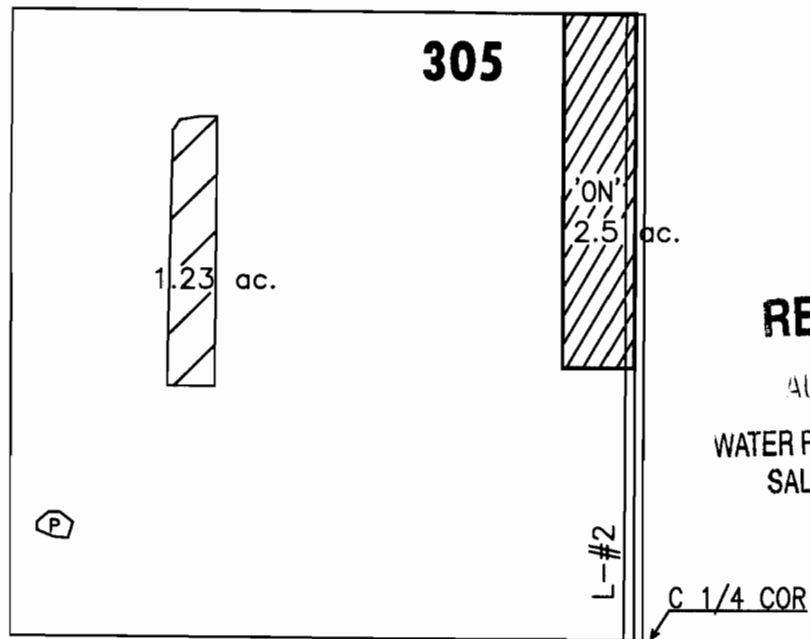
**CROOK COUNTY
SEC. 14 T15S. R14E. W.M.**

SCALE - 1" = 400'



SE 1/4 OF THE NW 1/4

OWRD TRANSFER #: T-10742



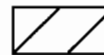
RECEIVED

AUG 18 2008

WATER RESOURCES DEPT
SALEM, OREGON



'ON' LANDS



EXISTING WATER RIGHTS

CENTRAL OREGON



IRRIGATION DISTRICT

FINAL PROOF MAP

NAME: CHARLES BREWER

TAXLOT #: 305

2.5 ACRES

DATE: 08-02-11

FILE NO: E:\TRANSFER\FINALPRF\2008-004\151414_SEM

FINAL PROOF SITE REPORT

Claim of Beneficial Use

Petition #: 2008-004

State #: 10742

Transfer #: T-2008-031

Property Owner (Applicant): MALOTT, RAY & CLAUDIA

Canal: COC

Current Owner:

Head Gate: COC-53

Property Description: 15-14-24 SE SE 800 Acres: 0.20

Type of Use: IRRIG

Property Address: MINSON RD, POWELL BUTTE

Person interviewed (if any): Hired hand / brigator

Method of irrigation (pump, flood, etc): Pump

Use: crops produced: Grass / Dato

Method used to calculate area irrigated: GPS

Is beneficial use achieved in areas mapped: Yes

Are there any mapping changes: No

IF NO,

If not proved up, what measures have been completed: _____

If not irrigated as mapped, indicate changes on map: _____

What measures are now needed?

Talk with water right user: _____

Follow up in _____ weeks/days

Re-visit site on _____

RECEIVED

AUG 08 2011

WATER RESOURCES DEPT
SALEM, OREGON

NOTES:

Inspected by: Cary Penhollow Date: 08/04/10
lydes

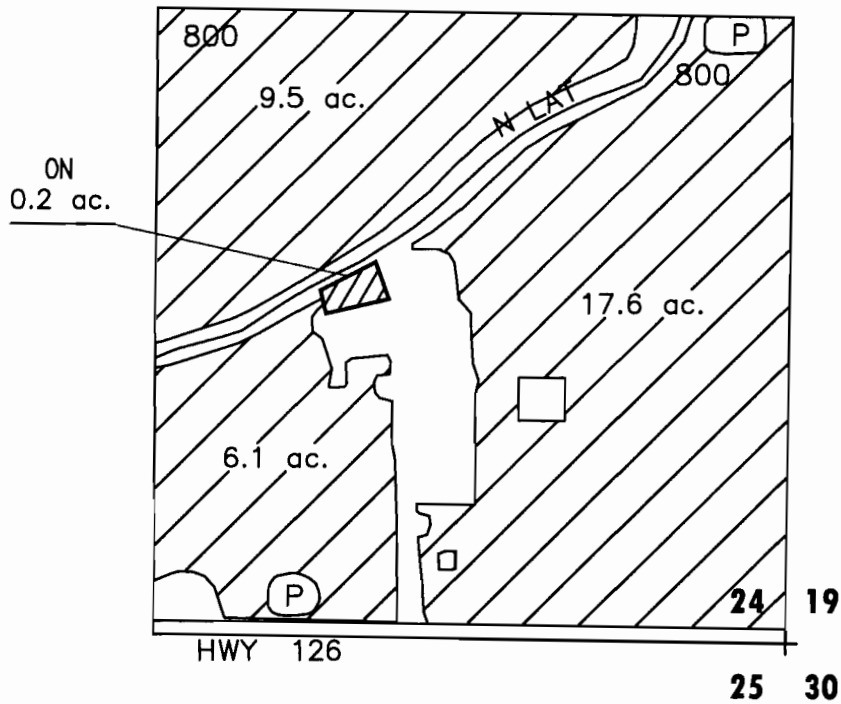
**CROOK COUNTY
SEC.24 T15S. R14E. W.M.**

SCALE - 1" = 400'



SE 1/4 OF THE SE 1/4

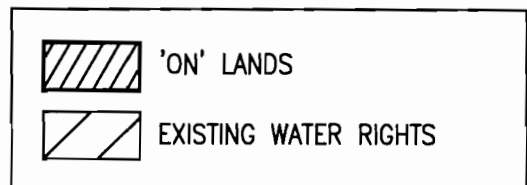
OWRD TRANSFER #: T-10742



RECEIVED

AUG 28 2010

WATER RESOURCES DEPT
SALEM, OREGON



FINAL PROOF MAP

NAME: RAY & CLAUDIA MALOTT

TAXLOT #: 800

0.2 ACRES

DATE: 08-02-11

FILE NO: I:\TRANSFER\FINALPRF\P2008-004\151424_SESE

FINAL PROOF SITE REPORT

Claim of Beneficial Use

Petition #: 2008-004

State #: 10742

Transfer #: T-2008-027

Property Owner (Applicant): CENIGA, FRANK & SHELBY

Canal: PBC

Current Owner: CENIGA, KOLT L

Head Gate: A-16-3-2

Property Description: 16-12-14 SE SE 800 Acres: 1.30

Type of Use: IRRIG

Property Address: 21540 GIFT RD, BEND

- Person interviewed (if any): Mrs. Ceniga
- Method of irrigation (pump, flood, etc): Pump
- Use: crops produced: Grass
- Method used to calculate area irrigated: GPS
- Is beneficial use achieved in areas mapped: Yes
- Are there any mapping changes: No

IF NO,

- If not proved up, what measures have been completed: _____

- If not irrigated as mapped, indicate changes on map: _____

- What measures are now needed?

Talk with water right user: _____

Follow up in _____ weeks/days

Re-visit site on _____

RECEIVED

AUG 13 2011

WATER RESOURCES DEPT
SALEM, OREGON

NOTES:

Inspected by: Allen Goodman Date: 06/24/11

by AG

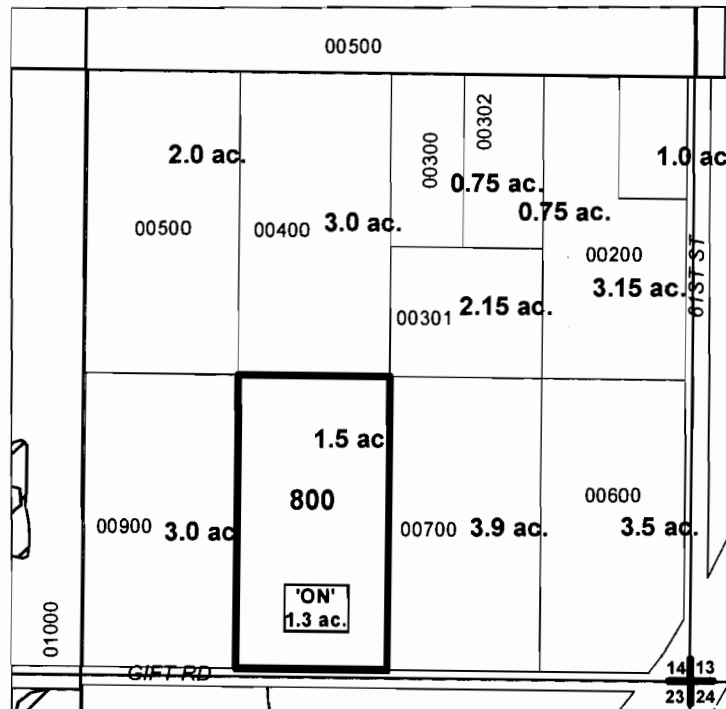
DESCHUTES COUNTY SEC.14 T16S R12E

SCALE - 1" = 400'



SE 1/4 OF THE SE 1/4

OWRD TRANSFER #: T-10742



RECEIVED

AUG 18 2011

WATER RESOURCES DEPT
SALEM, OREGON

# ac.	'ON' LAND PARCELS
# ac.	PARCELS W/ WATER RIGHTS



FINAL PROOF MAP

NAME: KOLT L CENIGA

TAXLOT #:800

1.3 ACRES

DATE: 08-03-11

FILE: I\TRANSFER\FINALPRFP-2008-004\161214_SESE

FINAL PROOF SITE REPORT

Claim of Beneficial Use

Petition #: 2008-004

State #: 10742

Transfer #: T-2008-023

Property Owner (Applicant): BENJAMIN & LAURIE NOLAN

Canal: COC

Current Owner:

Head Gate: C-14-1

Property Description: 17-13-21 ^{NE SW} ~~MR DE~~ 1301 Acres: 2.0

Type of Use: IRRIG

Property Address: 62965 WAUGH RD, BEND

- Person interviewed (if any): Laurie Nolan
- Method of irrigation (pump, flood, etc): Pump
- Use: crops produced: Lawns/Landscaping
- Method used to calculate area irrigated: GPS
- Is beneficial use achieved in areas mapped: Yes
- Are there any mapping changes: Yes

IF NO,

- If not proved up, what measures have been completed: _____
- If not irrigated as mapped, indicate changes on map: _____
- What measures are now needed?

Talk with water right user: _____

Follow up in _____ weeks/days

Re-visit site on _____

RECEIVED

AUG 18 2011

WATER RESOURCES DEPT
SALEM, OREGON

NOTES:

Inspected by: Allen Goodman Date: 2/24/11
by AW

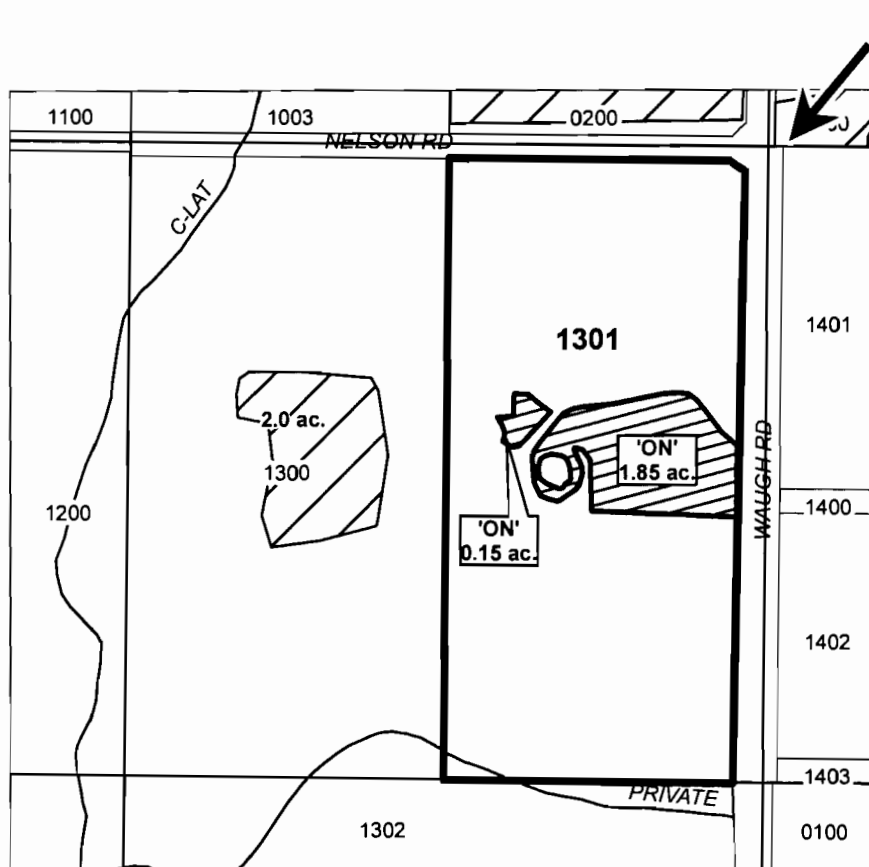
DESCHUTES COUNTY SEC.21 T17S R13E

SCALE - 1" = 400'



NE 1/4 OF THE SW 1/4

OWRD TRANSFER #: T-10742

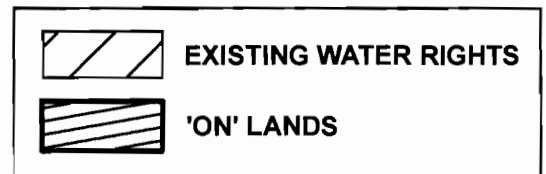


C 1/4 COR

RECEIVED

AUG 18 2011

WATER RESOURCES DEPT
SALEM, OREGON



FINAL PROOF MAP

NAME: BENJAMIN J. & LAURIE K. NOLAN

TAXLOT #: 1301

2.0 ACRES

DATE: 08-03-11

FILE: I:\TRANSFER\FINALPRFIP-2008-004171321_NESW

FINAL PROOF SITE REPORT

Claim of Beneficial Use

Petition #: P-2008-004
State #: T-10742
Transfer #: T-2008-021

Property Owner (Applicant): Scott Family Revocable Trust

Canal: COC

Current Owner:

Head Gate: B-18-1

Property Description: 17-13-30 NW ^{SW}~~SW~~ 700 Acres: 1.00

Type of Use: Pond

Property Address: 62526 Erickson Rd, Bend

Person interviewed (if any): _____

Method of irrigation (pump, flood, etc): _____

Use: crops produced: Pond maintenance

Method used to calculate area irrigated: GPS

Is beneficial use achieved: Yes

Are there any mapping changes: No

IF NO:

If not proved up, what measures have been completed: _____

Failure to Prove up _____ acres of transferred water right

What measures are now needed?

Talk with water right user: _____

Follow up in _____ weeks/days

Re-visit site on _____

NOTES: pond full of water

RECEIVED

AUG 14 2011
WATER RESOURCES DEPT
SALEM, OREGON

Inspected by: Shawn Key

Date: 9-9-09

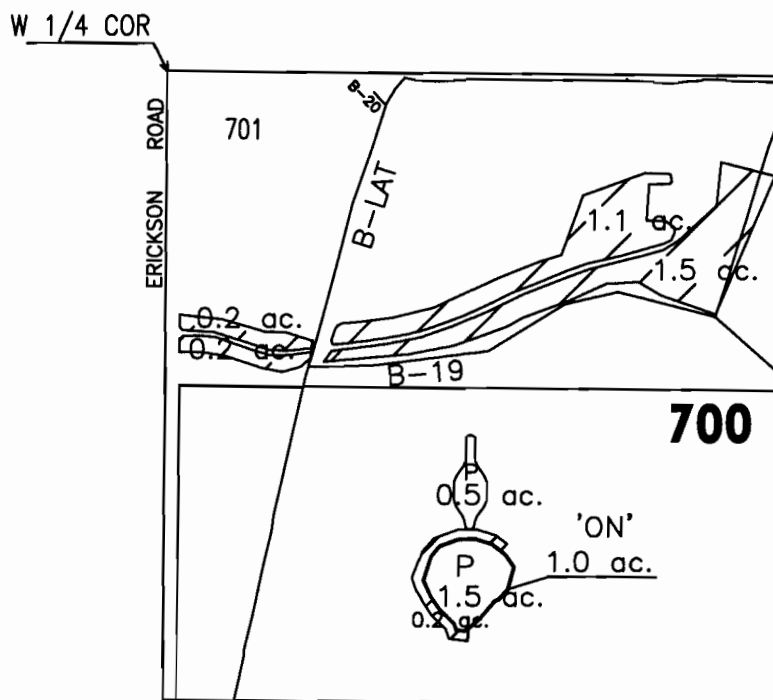
**DESCHUTES COUNTY
SEC.30 T17S. R13E. W.M.**

SCALE - 1" = 400'



NW 1/4 OF THE SW 1/4

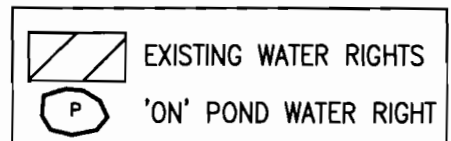
OWRD TRANSFER #: T-10742



RECEIVED

AUG 18 2011

WATER RESOURCES DEPT
SALEM, OREGON



FINAL PROOF MAP

NAME: SCOTT FAMILY REVOCABLE TRUST

TAXLOT #: 700

1.0 ACRES

DATE: 08-10-2010

FILE NO: I:\TRANSFER\FINALPRF\P2008-004\171330_NWSW

FINAL PROOF SITE REPORT

Claim of Beneficial Use

Petition #: P-2008-004
State #: T-10742
Transfer #: T-2008-024

Property Owner (Applicant): Denham, Martin & Theresa

Current Owner:

541-788-2328 (hm)

Canal: COC

Head Gate: COC-32

Property Description: 18-14-07 NE NE 402

Acres: 0.50

Type of Use: Irrigation

18-14-07 SE NE 402

Acres: 0.13

Type of Use: Irrigation

Property Address: 24780 Dodds Rd, Bend

Person interviewed (if any): Theresa

Method of irrigation (pump, flood, etc): pump

Use: crops produced: Grass

Method used to calculate area irrigated: GPS

Is beneficial use achieved: yes

Are there any mapping changes: no

IF NO:

If not proved up, what measures have been completed: _____

Failure to Prove up _____ acres of transferred water right

What measures are now needed?

Talk with water right user: _____

Follow up in 2 weeks/days

Re-visit site on _____

RECEIVED

AUG 18 2010

WATER RESOURCES DEPT
SALEM, OREGON

NOTES: FP due 10/10/10.

GPSd 8/27/10. Not quite done. Back back in 2 weeks. SK

9-21-10 - Growth needed maybe 7 days or so. SK

Photo's Taken 10-4-10

Inspected by: Stuart Key

Date: 10-4-10

DESCHUTES COUNTY SEC.07 T18S R14E

SCALE - 1" = 400'

RECEIVED

AUG 18 2011

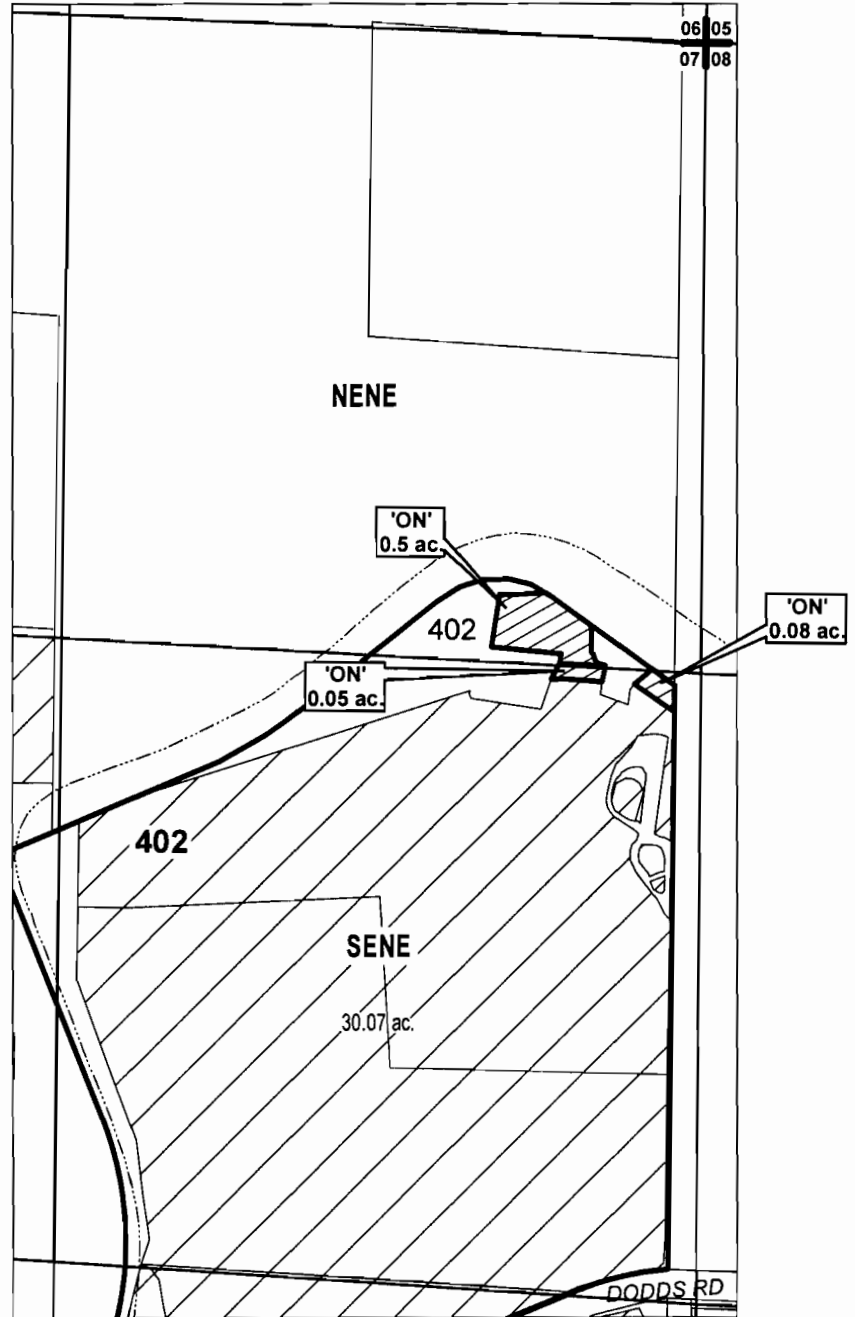
WATER RESOURCES DEPT
SALEM, OREGON



NE 1/4 OF THE NE 1/4; SE 1/4 OF THE NE 1/4

OWRD TRANSFER #: T-10742

	EXISTING WATER RIGHTS
	'ON' LANDS



FINAL PROOF MAP

NAME: MARTIN S. & THERESA I. DENHAM

TAXLOT #: 402

0.63 ACRES

DATE: 08-03-11

FILE: I:\TRANSFER\FINALPRFIP-2008-004\181407_ENE