



Oregon Water Resources Department  
 725 Summer Street NE, Suite A  
 Salem Oregon 97301-1266  
 (503) 986-0900  
 www.wrd.state.or.us

# Application for District Permanent Water Right Transfer

Please type or print legibly in dark ink. If your application is incomplete or inaccurate, we will return it to you. If any requested information does not apply to your application, insert "N/A" to indicate "Not Applicable." As you complete this form, please refer to notes and guidance included on the application. A summary of review criteria and procedures that are generally applicable to the application is available at [www.wrd.state.or.us/OWRD/PUBS/forms.shtml#app\\_criteria\\_review](http://www.wrd.state.or.us/OWRD/PUBS/forms.shtml#app_criteria_review).

**Change in Place of Use Only**

**1. APPLICANT INFORMATION**

District: MIKE & HEATHER BARTLETT 11-01

Address: 2288 OLD STAGE RD

City: CENTRAL POINT State: OR Zip: 97502

Phone: 541-779-6067 Fax: \_\_\_\_\_ E-Mail address:  
bartlett6067@charter.net

**2. PROPOSED CHANGE(S) TO WATER RIGHT(S)**

- List **all** water rights to be affected by this transfer. Indicate the certificate, permit, decree or other identifying number(s) in the table below: (Attach additional pages as necessary.)

	<b>Certificate</b>	<b>Permit / Previous Transfer</b>	<b>Decree</b>
1.	83381	T-10120	
2.	83383	T-10120	
3.	80578	T-7511	T-7654,T-7735,T-8102,T-8137
4.	P4951	-	
5.		-	
6.		-	

**RECEIVED**  
 SEP 29 2011  
 WATER RESOURCES DEPT  
 SALEM, OREGON



Oregon Water Resources Department  
 725 Summer Street NE, Suite A  
 Salem Oregon 97301-1266  
 (503) 986-0900  
 www.wrd.state.or.us

Application for  
 District Permanent  
 Water Right

# Transfer

Please type or print legibly in dark ink. If your application is incomplete or inaccurate, we will return it to you. If any requested information does not apply to your application, insert "N/A" to indicate "Not Applicable." As you complete this form, please refer to notes and guidance included on the application. A summary of review criteria and procedures that are generally applicable to the application is available at [www.wrd.state.or.us/OWRD/PUBS/forms.shtml#app\\_criteria\\_review](http://www.wrd.state.or.us/OWRD/PUBS/forms.shtml#app_criteria_review).

Change in Place of Use Only

## 1. APPLICANT INFORMATION

District: KATHLEEN NISKANEN

11-02

Address: 2599 PIONEER RD.

City: MEDFORD

State: OR

Zip: 97504

Phone: 541-535-9304

Fax: \_\_\_\_\_

E-Mail address: \_\_\_\_\_

## 2. PROPOSED CHANGE(S) TO WATER RIGHT(S)

- List **all** water rights to be affected by this transfer. Indicate the certificate, permit, decree or other identifying number(s) in the table below: *(Attach additional pages as necessary.)*

	Certificate	Permit / Previous Transfer	Decree
1.	83381	T-10120	
2.	83383	T-10120	
3.	80578	T-7511	T-7654,T-7735,T-8102,T-8137
4.	P4951	-	
5.		-	
6.		-	

**RECEIVED**

SEP 29 2011

WATER RESOURCES DEPT  
 SALEM, OREGON



**Oregon Water Resources Department**  
 721 Summer Street NE, Suite A  
 Salem, OR 97301-1271

**OAR Chapter 690, Division 385  
 District Permanent Transfer Application  
 Place of Use**

District: Medford Irrigation District

Contact Person: Carol Bradford

Phone: (541) 899-9913

Mailing Address: P.O. Box 70, Jacksonville, Oregon 97530

District Internal Notice#: 11-01 / 11-02

- I.** Pursuant to ORS 540.580 and OAR Chapter 690, Division 385, the district proposes to change the place of use for the following water rights:

WATER RIGHTS			
PERMIT NUMBER	CERTIFICATE NUMBER	DECREE (name, volume, and page)	PRIMARY (P) or SUPP (S)
	83381		Primary
	83383		Supplemental
	80578		Supplemental
4951			Supplemental

- II.** The point(s) of diversion for the water rights proposed for transfer are as follows:

POINT(S) OF DIVERSION / APPROPRIATION				
PERMIT	DECREE or CERTIFICATE	POD#	SOURCE	LOCATION - LEGAL DESCRIPTION
	83381	1	N & S Forks of Little Butte Creek	<b>NF:</b> 40' N, 620' W of E 1/4 corner Sec 20, (SE1/4NE1/4 Sec 20) of T36, R2E, WM <b>SF:</b> 780' S, 400' W of E1/4 corner sec 29, (NE1/4SE1/4 of sec 29) T36S, R1E, <b>Bradshaw:</b> SW1/4SW1/4, Sec 8, T36S, R1E, all of WM
	83383	2	Fourmile Lake Reservoir & Fish Lake Reservoir	<b>Fourmile:</b> 3600' N, 4200' E from SW corner, T36S, R5E, Sec 9, SW1/4 of NW1/4 Sec 9 <b>Fish:</b> 4000' S & 600' E from NE corner T37S, R4E, Sec 4 SE1/4 of SE1/4 <b>NF:</b> 40' N, 620' W from E 1/4 corner T36S, R2E Sec 20, SE 1/4NE1/4 <b>Bradshaw:</b> /4SW1/4, Sec 8, T36S, R1E, all of WM
	80578	3	Bear Creek, tributary of Rogue River	Phoenix Canal – 1500 Feet North and 100 feet East from the SE Corner of DLC 59, being within the SW1/4 NE1/4 of Section 23, Township 38 South, Range 1 West, W.M.

**RECEIVED**

SEP 29 2011

T 11305

District Permanent Transfer  
 Application Form 2011

WATER RESOURCES DEPT  
 SALEM, OREGON

**3. ATTACHMENTS**


Check each of the following attachments included with this application.  
The application will be returned if all required attachments are not included.

<p><b>Supplemental Form A –</b> <b>Description of Proposed Change(s) to a Water Right</b></p> <p><input checked="" type="checkbox"/> A <u>separate</u> Supplemental Form A is enclosed for <u>each</u> water right to be affected by this transfer.</p> <p><b>Map</b></p> <p><input checked="" type="checkbox"/> Permanent Transfer A map meeting the requirements of OAR 690-385-3300 must be included but need not be prepared by a Certified Water Right Examiner (CWRE).</p>	<p><b>Fees:</b></p> <p><input checked="" type="checkbox"/> Amount enclosed: <u>\$2,100.00</u> See the Department's Fee Schedule at <a href="http://www.wrd.state.or.us">www.wrd.state.or.us</a> or call (503) 986-0900.</p>
--	---

**4. SIGNATURES**

The district certifies the following:

- (1) The water rights proposed for transfer are water rights subject to transfer and are not subject to forfeiture for nonuse under ORS 540.610;
- (2) Each user affected by the proposed transfer has provided written authorization for the transfer and such authorization is on file with the district; and
- (3) On behalf of the district, I affirm to the best of my knowledge the information contained in this application is true and accurate.

  
District Manager signature

Carol Bradford  
name (print)

9/23/11  
date

OR

\_\_\_\_\_  
Authorized District Representative signature

\_\_\_\_\_  
name (print)

\_\_\_\_\_  
date

**Before submitting your application to the Department, be sure you have:**

- Answered each question completely.
- Included all the required attachments.
- Included a check payable to the Oregon Water Resources Department for the appropriate amount.

**RECEIVED**

SEP 29 2011

WATER RESOURCES DEPT  
SALEM, OREGON

T 11305

P- 4951		4	Waste, ret. & natural flows, seepage, springs, etc. from lands lying above District canals, Bear Creek & sources referred to in permits above.	At points crossing the <b>Hopkins Canal</b>
---------	--	---	--	---

- III. The district proposes to change the place of use from the authorized location listed in Table 1 to the location listed in Table 2.
- IV. Enclosed is a map for each proposed change in place of use meeting the standards of OAR Chapter 690, Division 385.
- V. The water right proposed for transfer is a water right subject to transfer and has not been forfeited for nonuse under ORS 540.610.
- VI. Each user affected by the proposed transfer has provided written authorization for the transfer and such authorization is on file with the district.
- VII. Enclosed is the application fee in the amount of:

I certify that the information contained in this district permanent transfer application is true and accurate.

Carol Bradford  
 Signature of District Manager  
 or Authorized Representative

Sept. 13, 2011  
 Date

Carol Bradford  
 Typed Name of District Manager

**RECEIVED**

SEP 29 2011

WATER RESOURCES DEPT  
 SALEM, OREGON

T 11305



# District Permanent Water Right Transfer Application

## Supplemental Form A

### DESCRIPTION OF PROPOSED CHANGE(S) TO A WATER RIGHT

List only one water right per page. **A separate Supplemental Form A must be completed for each** certificate, permit, decree, or other right involved in the proposed transfer.

Attach additional copies of Supplemental Form A as needed to describe other certificates, permits, decrees or other rights involved in this transfer.

#### 1. CURRENT WATER RIGHT INFORMATION

Water Right Subject to Transfer (check and complete one of the following):

<input checked="" type="checkbox"/> Certificated Right	83381	
	Certificate Number	
<input type="checkbox"/> Adjudicated, Non-certificated Right	_____	Page Number
	Name of Decree	
<input type="checkbox"/> Permit for which Proof has been Approved	-	Date Claim of Beneficial Use Submitted
	Permit Number	
<input type="checkbox"/> Transferred Right for which Proof has been Filed	-	Date Claim of Beneficial Use Submitted
	Previous Transfer Number	
<input type="checkbox"/> Permit for Supplemental Irrigation	-	
	Permit Number	

- Name on Permit, Certificate, or Decree: Medford Irrigation District
- Priority Date(s): 7/23/1909

If there are **multiple Priority Dates** identified on the water right, any information provided in Supplemental Form A of this application must identify which priority date is associated with each of the authorized points of diversion or appropriation and places of use.

Source(s) of Water to be Affected by Transfer: North & South Forks of Little Butte

Creek

Tributary to: Rogue River

- Are there **other water rights**, Permits or Ground Water Registrations associated with this land?

Yes     No

If "Yes", what are the Permit, Registration or Certificate Numbers?  
83383,80578,83728 & P4951

**RECEIVED**

SEP 29 2011

WATER RESOURCES DEPT  
SALEM, OREGON



## District Permanent Water Right Transfer Application Supplemental Form A

### DESCRIPTION OF PROPOSED CHANGE(S) TO A WATER RIGHT

List only one water right per page. A separate Supplemental Form A must be completed for each certificate, permit, decree, or other right involved in the proposed transfer.

Attach additional copies of Supplemental Form A as needed to describe other certificates, permits, decrees or other rights involved in this transfer.

#### 1. CURRENT WATER RIGHT INFORMATION

Water Right Subject to Transfer (check and complete one of the following):

<input type="checkbox"/> Certificated Right	Certificate Number	
<input type="checkbox"/> Adjudicated, Non-certificated Right	Name of Decree	Page Number
<input type="checkbox"/> Permit for which Proof has been Approved	Permit Number	Date Claim of Beneficial Use Submitted
<input type="checkbox"/> Transferred Right for which Proof has been Filed	Previous Transfer Number	Date Claim of Beneficial Use Submitted
<input checked="" type="checkbox"/> Permit for Supplemental Irrigation	P- 4951	Permit Number

- Name on Permit, Certificate, or Decree: *Medford Irrigation District*
- Priority Date(s): *6/18/1920*

If there are **multiple Priority Dates** identified on the water right, any information provided in Supplemental Form A of this application must identify which priority date is associated with each of the authorized points of diversion or appropriation and places of use.

Source(s) of Water to be Affected by Transfer: *AT points crossing Hopkins Canal*

Tributary to: *District Canals; Bear Creek*

- Are there **other water rights**, Permits or Ground Water Registrations associated with this land?  
 Yes     No

If "Yes", what are the Permit, Registration or Certificate Numbers?

Any "layered" water use or a right that is supplemental to a primary right proposed for transfer **must be included in the transfer or be cancelled.** *83381, 83383, 80578*

**RECEIVED**  
SEP 29 2011  
WATER RESOURCES DEPT  
SALEM, OREGON



## District Permanent Water Right Transfer Application Supplemental Form A

### DESCRIPTION OF PROPOSED CHANGE(S) TO A WATER RIGHT

List only one water right per page. A **separate Supplemental Form A must be completed for each** certificate, permit, decree, or other right involved in the proposed transfer.

Attach additional copies of Supplemental Form A as needed to describe other certificates, permits, decrees or other rights involved in this transfer.

#### 1. CURRENT WATER RIGHT INFORMATION

Water Right Subject to Transfer (check and complete one of the following):

<input checked="" type="checkbox"/> Certificated Right	<u>83383</u>	
	Certificate Number	
<input type="checkbox"/> Adjudicated, Non-certificated Right	Name of Decree	Page Number
<input type="checkbox"/> Permit for which Proof has been Approved	-	Date Claim of Beneficial Use Submitted
	Permit Number	
<input type="checkbox"/> Transferred Right for which Proof has been Filed	-	Date Claim of Beneficial Use Submitted
	Previous Transfer Number	
<input type="checkbox"/> Permit for Supplemental Irrigation	-	
	Permit Number	

- Name on Permit, Certificate, or Decree: Medford Irrigation District
- Priority Date(s): 3/31/1910

If there are **multiple Priority Dates** identified on the water right, any information provided in Supplemental Form A of this application must identify which priority date is associated with each of the authorized points of diversion or appropriation and places of use.

Source(s) of Water to be Affected by Transfer: Fourmile, Fish To Bradshaw  
Tributary to: Fourmile Reservoir - Fish Lake

- Are there **other water rights**, Permits or Ground Water Registrations associated with this land?

Yes     No

If "Yes", what are the Permit, Registration or Certificate Numbers?

Any "layered" water use or a right that is supplemental to a primary right proposed for transfer **must be included in the transfer or be cancelled.** 80578, 83381, 84951

**RECEIVED**

SEP 29 2011

WATER RESOURCES DEPT  
SALEM, OREGON





## District Permanent Water Right Transfer Application Supplemental Form A

### DESCRIPTION OF PROPOSED CHANGE(S) TO A WATER RIGHT

List only one water right per page. A **separate Supplemental Form A must be completed for each** certificate, permit, decree, or other right involved in the proposed transfer.

Attach additional copies of Supplemental Form A as needed to describe other certificates, permits, decrees or other rights involved in this transfer.

#### 1. CURRENT WATER RIGHT INFORMATION

Water Right Subject to Transfer (check and complete one of the following):

<input checked="" type="checkbox"/> Certificated Right	<u>80578</u>	
	Certificate Number	
<input type="checkbox"/> Adjudicated, Non-certificated Right	Name of Decree	Page Number
<input type="checkbox"/> Permit for which Proof has been Approved	-	Date Claim of Beneficial Use Submitted
	Permit Number	
<input type="checkbox"/> Transferred Right for which Proof has been Filed	-	Date Claim of Beneficial Use Submitted
	Previous Transfer Number	
<input type="checkbox"/> Permit for Supplemental Irrigation	-	
	Permit Number	

- Name on Permit, Certificate, or Decree:

- Priority Date(s): 3/1/1915

If there are **multiple Priority Dates** identified on the water right, any information provided in Supplemental Form A of this application must identify which priority date is associated with each of the authorized points of diversion or appropriation and places of use.

Source(s) of Water to be Affected by Transfer: Phoenix Canal

Tributary to: Bear Creek of Rogue River

- Are there **other water rights**, Permits or Ground Water Registrations associated with this land?

Yes     No

If "Yes", what are the Permit, Registration or Certificate Numbers?

Any "layered" water use or a right that is supplemental to a primary right proposed for transfer **must be included in the transfer or be cancelled.** 83381, 83383, P4951

**RECEIVED**

SEP 29 2011

WATER RESOURCES DEPT  
SALEM, OREGON

## Water Right Transfer Supplemental Form D

### WATER RIGHTS ISSUED IN THE NAME OF AN IRRIGATION DISTRICT

The Department encourages applicants to coordinate with districts during the planning and preparation of transfer applications involving water rights issued in the name of an irrigation district or involving the transfer of water rights located within the boundaries of an irrigation district.

This form must be included with your transfer application if the transfer involves rights issued in the name of an irrigation district.

#### 1. APPLICANT INFORMATION

Name: MIKE & HEATHER BARTLETT

Address: 2288 OLD STAGE RD.

City: CENTRAL POINT State: OR Zip: 97502

Home Phone: 541-779-6067 Work Phone: \_\_\_\_\_ Other Phone: 541-601-6780

Fax: \_\_\_\_\_ E-Mail address: bartlett6067@charter.net

#### 2. DISTRICT INFORMATION

District Name: MEDFORD IRRIGATION DISTRICT

Address: P.O. BOX 70

City: JACKSONVILLE State: OR Zip: 97530

Home Phone: \_\_\_\_\_ Work Phone: 541-899-9913 Other Phone: \_\_\_\_\_

Fax: 541-899-9968 E-Mail address: medid@medfordid.org

**RECEIVED**

SEP 29 2011

WATER RESOURCES DEPT  
SALEM, OREGON

T 11305

**3. WATER RIGHT(S) ISSUED IN THE NAME OF AN IRRIGATION DISTRICT(S)**

Water right(s) issued in the name of a district proposed for transfer:

	Application / Decree	Permit / Previous Transfer	Certificate
1.		E-19	83381
2.		R--50	83383
3.		S-2382	80578
4.		P-4951	
5.		-	
6.		-	

**4. DISTRICT CONCURRENCE WITH PROPOSED WATER RIGHT TRANSFER**

The district certifies the following:

- (1) The applicant has conferred with the district about the proposed water right transfer application;
- (2) The district has reviewed the applicant's proposed water right transfer application and maps; and
- (3) The district concurs with the proposed water right transfer application.

  
 District Manager Signature

CAROL BRADFORD  
 Name (print)

9/13/11  
 Date

**RECEIVED**  
 SEP 29 2011  
 WATER RESOURCES DEPT  
 SALEM, OREGON

T 11305

State of Oregon  
 WATER RESOURCES DEPARTMENT  
**NOTICE OF DISTRICT PERMANENT TRANSFER**  
 (ORS 540.580)

DISTRICT: MEDFORD IRRIGATION DISTRICT  
 ADDRESS P.O. BOX 70  
 JACKSONVILLE, OREGON 97530  
 PHONE: (541) 899-9913

**1) WATER RIGHT**

CERTIFICATE (S): 83381, 83383, 80578, 80728 & PERMIT #4951  
 PRIORITY: 7/23/1909, 3/31/1910, 3/1/1915, 6/8/1953, 6/18/1920  
 WATER RIGHT LISTED UNDER NAME OF: Medford Irrigation District IN CERTIFICATE

**2) APPLICANT**

NAME: Medford Irrigation District  
 ADDRESS: P.O. Box 70, Jacksonville, Oregon 97530  
 ENCUMBERANCES: N/A

**3) TYPE OF CHANGE: PERMANENT CHANGE IN PLACE OF USE**

**4) LOCATION OF USE: AUTHORIZED POINT OF DIVERSION: On file with the Oregon Water Resources Department**

LOCATION OF AUTHORIZED PLACE OF USE

TOWNSHIP	RANGE	SECTION	¼, ¼ OF SECTION	TAX LOT	# OF ACRES IRRIGATED	OTHER USE	CERTIFICATE/SUPPLEMENT
37	2W	35AD	SENE	1500	2.00	Irrigation	83381, 83383, 80578 & Permit 4951
37	2W	36DA	NESE	5002	2.00	Irrigation	83381, 83383, 80578 & Permit 4951

**5) RECIPIENT**

NAME: Mike & Heather Bartlett  
 ADDRESS: 2288 Old Stage Rd, Central Point, Oregon 97502

**6) LOCATION OF PROPOSED USE**

TOWNSHIP	RANGE	SECTION	¼, ¼ OF SECTION	TAX LOT	# OF ACRES IRRIGATED	OTHER USE	CERTIFICATE/SUPPLEMENT
37	2W	28	NESW	4000	.04	Irrigation	83381, 83383, 80578 & Permit 4951
37	2W	28	SENE	4000	1.82	Irrigation	83381, 83383, 80578 & Permit 4951
37	2W	28	SWNW	4000	.14	Irrigation	83381, 83383, 80578 & Permit 4951
37	2W	28	SENE	4001	.50	Irrigation	83381, 83383, 80578 & Permit 4951
37	2W	28	NESW	4001	1.50	Irrigation	83381, 83383, 80578 & Permit 4951

**RECEIVED**

SEP 29 2011

WATER RESOURCES DEPT  
 SALEM, OREGON

T 11305




7) EXHIBITS

A. A map showing the location of the present and proposed irrigated lands.

MEDFORD IRRIGATION DISTRICT hereby certifies that the applicant and recipient are the deed holders of subject properties; that our files are complete with a copy of the recorded documents; that the applicant's land has been irrigated within the last five years or the right appurtenant is not subject to forfeiture, and that applicant and recipient hereby authorize the transfer proposed herein.

NOTICE IS HEREBY GIVEN that this proposed change is subject to the approval of the Bureau of Reclamation and the Oregon Water Resources Department and that the Bureau of Reclamation and/or the Oregon Water Resources Department may reject the transfer or may require mitigation to avoid injury.

MEDFORD IRRIGATION DISTRICT, AND APPLICANT, HEREBY SWEAR THAT THE ABOVE NOTICE FOR TRANSFER OF WATER RIGHT AND THE STATEMENT'S MADE ARE TRUE AND CORRECT.

RECIPIENT:		DATE:	<u>3/29/2011</u>
RECIPIENT:		DATE:	<u>3/29/11</u>
APPLICANT & FOR THE DISTRICT:	 Carol Bradford, Manager	DATE:	<u>3/30/11</u>

**RECEIVED**

SEP 29 2011

WATER RESOURCES DEPT  
SALEM, OREGON

#1

Medford Irrigation District  
Application For Transfer Of Water Rights

1) NAME OF LANDOWNER(S) WHERE THE WATER RIGHT IS PROPOSED TO BE MOVED TO:

MIKE + HEATHER BARTLETT Phone Number: 541-779-6067

SITE ADDRESS: Hwy. 238

MAP DESCRIPTION OF LAND WHERE YOU PROPOSE TO MOVE THE WATER RIGHT TO:

Township: 37 Range: 2W Section: 28 Tax Lot: 4001

Total Acres in Tax lot: 4.83 Acres Wanting to Irrigate: 2

2) HOW DO YOU PLAN TO GET THE WATER TO THE NEW PLACE OF IRRIGATION?

Going to pump out of MID re-regulating reservoir - Kime.

3) WHAT TYPE OF PRESSURIZED SYSTEM ARE YOU INSTALLING, AND WHAT WATER CONSERVATION MEASURES WILL BE USED?

We will utilize a pump. will be irrigating w/sprinklers + drip system.

4) WHAT IS THE LAND CLASSIFICATION OF THE LAND BEING TRANSFERRED TO?

EFU

5) ARE THE PROPERTY TAXES CURRENT? Yes

6) IS THERE A MORTGAGE HOLDER? Yes

If there is a mortgage holder a notarized statement from them is required.

7) SPECIAL COMMENTS THAT YOU FEEL SHOULD BE CONSIDERED BY THE BOARD OF DIRECTOR'S IN CONSIDERATION OF THIS APPLICATION.

We will do the best we can to conserve water as much as possible + keep the water quality high.

WHEREAS, said applicant requests the transfer of said water right, and acknowledges that this transfer does not affect the District's right to any easements located on the property(s).

Dated this 7th day of March, ~~2009~~ 2011

[Signature]

RECEIVED

SEP 29 2011

WATER RESOURCES DEPT  
SALEM, OREGON

STATE OF OREGON }  
COUNTY OF JACKSON } ss.


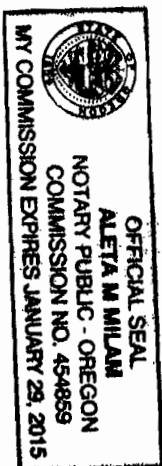
On this 7th day of March, 2011, personally appeared the above named

MIKE BARTLETT

And acknowledged the foregoing instrument to be (his/her/their) voluntary act and deed.

Alta Milan  
Notary Public for Oregon

My Commission Expires: 1-28-2015



T 11305

#2

Medford Irrigation District

5045 Jacksonville Hwy.


Jacksonville, Or. 97530

Mar. 7, 2011

This letter is to confirm my intent as a landowner, to be included in the Medford Irrigation District with approximately 4 acres under irrigation. Said acreage to lie within the area marked on the attached map. Total acreage of the property is 10 acres. The map number is 372W28. The tax lot numbers are 4000 and 4001.

Thank you for your consideration in this matter. I can be reached at 541-779-6067 or 541-601-6780.

Sincerely,



Mike Bartlett

2288 Old Stage Rd.

Central Point, Or. 97502

**RECEIVED**

SEP 29 2011

WATER RESOURCES DEPT  
SALEM, OREGON

T 11305

**TABLE 1. – AUTHORIZED PLACE OF USE**

WATER RIGHT		Primary PRIORITY DATE	USE	POD #	LEGAL DESCRIPTION							ACRES	USER NAME	NOTICE NUMBER
Cert/Decree PRIMARY	Cert/Perm SUPP				TWP	RNG	SEC	QQ	DLC	GOV'T LOT	TAX LOT			
														11-01
C83381		7/23/1909	IRRIGATION	1	37	2W	36	NESE			5002	2.00	Medford Irrigation District	11-01
	C83383	3/31/1910	IRRIGATION	2	37	2W	36	NESE			5002	2.00	Medford Irrigation District	11-01
	C80578	3/1/1915	IRRIGATION	3	37	2W	36	NESE			5002	2.00	Medford Irrigation District	11-01
	P-4951	6/18/1920	IRRIGATION	4	37	2W	36	NESE			5002	2.00	Medford Irrigation District	11-01
C83381		7/23/1909	IRRIGATION	1	37	2W	35	SENE			1500	2.00	Medford Irrigation District	11-01
	C83383	3/31/1910	IRRIGATION	2	37	2W	35	SENE			1500	2.00	Medford Irrigation District	11-01
	C80578	3/1/1915	IRRIGATION	3	37	2W	35	SENE			1500	2.00	Medford Irrigation District	11-01
	P-4951	6/18/1920	IRRIGATION	4	37	2W	35	SENE			1500	2.00	Medford Irrigation District	11-01

**RECEIVED**

SEP 29 2011

WATER RESOURCES DEPT  
SALEM, OREGON

T 11305



**RECEIVED**  
 SEP 29 2011  
 WATER RESOURCES DEPT.  
 SALEM, OREGON

**TABLE 2. – PROPOSED PLACE OF USE**

WATER RIGHT		Primary PRIORITY	USE	POD #	LEGAL DESCRIPTION							ACRES	USER NAME	NOTICE NUMBER
Cert/Decree	Cert/Perm				TWP	RNG	SEC	QQ	DL C	GOV'T LOT	TAX LOT			
PRIMARY	SUPP	DATE												
C83381		7/23/1909	IRRIGATION	1	37	2W	28	NESW			4000	.04	Mike and Heather Bartlett	11-01
	C83383	3/31/1910	IRRIGATION	2	37	2W	28	NESW			4000	.04	Mike and Heather Bartlett	11-01
	C80578	3/1/1915	IRRIGATION	3	37	2W	28	NESW			4000	.04	Mike and Heather Bartlett	11-01
	P-4951	6/18/1920	IRRIGATION	4	37	2W	28	NESW			4000	.04	Mike and Heather Bartlett	11-01
C83381		7/23/1909	IRRIGATION	1	37	2W	28	SESW			4000	1.82	Mike and Heather Bartlett	11-01
	C83383	3/31/1910	IRRIGATION	2	37	2W	28	SESW			4000	1.82	Mike and Heather Bartlett	11-01
	C80578	3/1/1915	IRRIGATION	3	37	2W	28	SESW			4000	1.82	Mike and Heather Bartlett	11-01
	P-4951	6/18/1920	IRRIGATION	4	37	2W	28	SESW			4000	1.82	Mike and Heather Bartlett	11-01
C83381		7/23/1909	IRRIGATION	1	37	2W	28	SWSW			4000	.14	Mike and Heather Bartlett	11-01
	C83383	3/31/1910	IRRIGATION	2	37	2W	28	SWSW			4000	.14	Mike and Heather Bartlett	11-01
	C80578	3/1/1915	IRRIGATION	3	37	2W	28	SWSW			4000	.14	Mike and Heather Bartlett	11-01
	P-4951	6/18/1920	IRRIGATION	4	37	2W	28	SWSW			4000	.14	Mike and Heather Bartlett	11-01

C83381		7/23/1909	IRRIGATION	1	37	2W	28	SEnw			4001	.50	Mike and Heather Bartlett	11-01
	C83383	3/31/1910	IRRIGATION	2	37	2W	28	SEnw			4001	.50	Mike and Heather Bartlett	11-01
	C80578	3/1/1915	IRRIGATION	3	37	2W	28	SEnw			4001	.50	Mike and Heather Bartlett	11-01
	P-4951	6/18/1920	IRRIGATION	4	37	2W	28	SEnw			4001	.50	Mike and Heather Bartlett	11-01
C83381		7/23/1909	IRRIGATION	1	37	2W	28	NEsw			4001	1.50	Mike and Heather Bartlett	11-01
	C83383	3/31/1910	IRRIGATION	2	37	2W	28	NEsw			4001	1.50	Mike and Heather Bartlett	11-01
	C80578	3/1/1915	IRRIGATION	3	37	2W	28	NEsw			4001	1.50	Mike and Heather Bartlett	11-01
	P-4951	6/18/1920	IRRIGATION	4	37	2W	28	NEsw			4001	1.50	Mike and Heather Bartlett	11-01

**RECEIVED**  
 SEP 29 2011  
 WATER RESOURCES DEPT  
 SALEM, OREGON

## Water Right Transfer Supplemental Form D

### WATER RIGHTS ISSUED IN THE NAME OF AN IRRIGATION DISTRICT

The Department encourages applicants to coordinate with districts during the planning and preparation of transfer applications involving water rights issued in the name of an irrigation district or involving the transfer of water rights located within the boundaries of an irrigation district.

This form must be included with your transfer application if the transfer involves rights issued in the name of an irrigation district.

#### 1. APPLICANT INFORMATION

Name: Kathleen Niskanen

Address: 2599 Pioneer Rd.

City: Medford

State: OR

Zip: 97504

Home Phone: 541-535-9304

Work Phone: 541-535-9304

Other Phone:  
\_\_\_\_\_

Fax: n/a

E-Mail address: n/a

#### 2. DISTRICT INFORMATION

District Name: MEDFORD IRRIGATION DISTRICT

Address: P.O. BOX 70

City: JACKSONVILLE

State: OR

Zip: 97530

Home Phone: \_\_\_\_\_

Work Phone: 541-899-9913

Other Phone: \_\_\_\_\_

Fax: 541-899-9968

E-Mail address: medid@medfordid.org

**RECEIVED**

SEP 29 2011

WATER RESOURCES DEPT  
SALEM, OREGON

T 11305

**3. WATER RIGHT(S) ISSUED IN THE NAME OF AN IRRIGATION DISTRICT(S)**


Water right(s) issued in the name of a district proposed for transfer:

	Application / Decree	Permit / Previous Transfer	Certificate
1.		E-19	83381
2.		R--50	83383
3.		S-2382	80578
4.		P-4951	
5.		-	
6.		-	

**4. DISTRICT CONCURRENCE WITH PROPOSED WATER RIGHT TRANSFER**

The district certifies the following:

- (1) The applicant has conferred with the district about the proposed water right transfer application;
- (2) The district has reviewed the applicant's proposed water right transfer application and maps; and
- (3) The district concurs with the proposed water right transfer application.

  
District Manager Signature

CAROL BRADFORD  
Name (print)

9/13/11  
Date

**RECEIVED**

SEP 29 2011

WATER RESOURCES DEPT  
SALEM, OREGON

T 11305

State of Oregon  
 WATER RESOURCES DEPARTMENT  
**NOTICE OF DISTRICT PERMANENT TRANSFER**  
 (ORS 540.580)

DISTRICT: MEDFORD IRRIGATION DISTRICT  
 ADDRESS P.O. BOX 70  
 JACKSONVILLE, OREGON 97530  
 PHONE: (541) 899-9913

**RECEIVED**

SEP 29 2011

WATER RESOURCES DEPT  
 SALEM, OREGON

1) **WATER RIGHT**

CERTIFICATE (S): 83381, 83383, 80578, 80728 & PERMIT #4951  
 PRIORITY: 7/23/1909,3/31/1910,3/1/1915,6/8/1953,6/18/1920  
 WATER RIGHT LISTED UNDER NAME OF: Medford Irrigation District IN CERTIFICATE

2) **APPLICANT**

NAME: Medford Irrigation District  
 ADDRESS: P.O. Box 70, Jacksonville, Oregon 97530  
 ENCUMBERANCES: N/A

3) **TYPE OF CHANGE:** PERMANENT CHANGE IN PLACE OF USE

4) **LOCATION OF USE:** AUTHORIZED POINT OF DIVERSION: On file with the Oregon Water Resources Department

LOCATION OF AUTHORIZED PLACE OF USE

TOWNSHIP	RANGE	SECTION	¼, ¼ OF SECTION	TAX LOT	# OF ACRES IRRIGATED	OTHER USE	CERTIFICATE/SUPPLEMENT
37	2W	26AB	NWNE	1800	1.20	Irrigation	83381, 83383, 80578 & Permit 4951

5) **RECIPIENT**

NAME: Kathy Niskanen  
 ADDRESS: 4886 S. Pacific Hwy, Phoenix-Talent, Oregon

6) **LOCATION OF PROPOSED USE**

TOWNSHIP	RANGE	SECTION	¼, ¼ OF SECTION	TAX LOT	# OF ACRES IRRIGATED	OTHER USE	CERTIFICATE/SUPPLEMENT
38	1W	15DB	NWSE	300	.25	Irrigation	83381, 83383, 80578 & Permit 4951
38	1W	15DB	SESW	200	.95	Irrigation	83381, 83383, 80578 & Permit 4951

7) **EXHIBITS**

A. A map showing the location of the present and proposed irrigated lands.

MEDFORD IRRIGATION DISTRICT hereby certifies that the applicant and recipient are the deed holders of subject properties; that our files are complete with a copy of the recorded documents; that the applicant's land has been irrigated within the last five years or the right appurtenant is not subject to forfeiture, and that applicant and recipient hereby authorize the transfer proposed herein.

NOTICE IS HEREBY GIVEN that this proposed change is subject to the approval of the Bureau of Reclamation and the Oregon Water Resources Department and that the Bureau of Reclamation and/or the Oregon Water Resources Department may reject the transfer or may require mitigation to avoid injury.

MEDFORD IRRIGATION DISTRICT, AND APPLICANT, HEREBY SWEAR THAT THE ABOVE NOTICE FOR TRANSFER OF WATER RIGHT AND THE STATEMENTS MADE ARE TRUE AND CORRECT.

RECIPIENT: *Kathy Niskanen*

DATE: 6/15/11

APPLICANT & FOR THE DISTRICT: *Carol Bradford*  
 Carol Bradford, Manager

DATE: 6/16/11

Medford Irrigation District  
Application For Transfer Of Water Rights

# 1

1) NAME OF LANDOWNER(S) WHERE THE WATER RIGHT IS PROPOSED TO BE MOVED TO:

Kathleen Niskanen Phone Number: 541-535-9304

SITE ADDRESS: 4886 S. Pacific Hwy Phoenix-Talent

MAP DESCRIPTION OF LAND WHERE YOU PROPOSE TO MOVE THE WATER RIGHT TO:

Township: 38 Range: 1W Section: 15DB Tax Lot: 300

Total Acres in Tax lot: .39 Acres Wanting to Irrigate: .25

2) HOW DO YOU PLAN TO GET THE WATER TO THE NEW PLACE OF IRRIGATION?

Electric pump

3) WHAT TYPE OF PRESSURIZED SYSTEM ARE YOU INSTALLING, AND WHAT WATER CONSERVATION MEASURES WILL BE USED?

gown & garden with sprinkler & drip where appropriate

4) WHAT IS THE LAND CLASSIFICATION OF THE LAND BEING TRANSFERRED TO?

RR 2.5

5) ARE THE PROPERTY TAXES CURRENT? YES

6) IS THERE A MORTGAGE HOLDER? NO

If there is a mortgage holder a notarized statement from them is required.

7) SPECIAL COMMENTS THAT YOU FEEL SHOULD BE CONSIDERED BY THE BOARD OF DIRECTOR'S IN CONSIDERATION OF THIS APPLICATION.

The ditch runs along the back of property

WHEREAS, said applicant requests the transfer of said water right, and acknowledges that this transfer does not affect the District's right to any easements located on the property(s).

RECEIVED

SEP 29 2011

WATER RESOURCES DEPT  
SALEM, OREGON

Dated this 2<sup>nd</sup> day of June, 2005, 2011

Kathleen Niskanen

STATE OF OREGON }  
                                  } ss.  
COUNTY OF JACKSON }



On this 2<sup>nd</sup> day of June, 2005, 2011, personally appeared the above named

Kathleen A Niskanen

And acknowledged the foregoing instrument to be (his/her/their) voluntary act and deed.

T 11305

Irey G Egami  
Notary Public for Oregon

Medford Irrigation District  
Application For Transfer Of Water Rights

#2

1) NAME OF LANDOWNER(S) WHERE THE WATER RIGHT IS PROPOSED TO BE MOVED TO:

Kathleen Niskanen Phone Number: 541-535-9304

SITE ADDRESS: 4850 S. Pacific Hwy Phoenix-Talent.

MAP DESCRIPTION OF LAND WHERE YOU PROPOSE TO MOVE THE WATER RIGHT TO:

Township: 38 Range: 1W Section: 15DB Tax Lot: 200

Total Acres in Tax lot: 1.45 Acres Wanting to Irrigate: 1/2 to 3/4 acre

\* 2) HOW DO YOU PLAN TO GET THE WATER TO THE NEW PLACE OF IRRIGATION?

Electric pump

\* 3) WHAT TYPE OF PRESSURIZED SYSTEM ARE YOU INSTALLING, AND WHAT WATER CONSERVATION MEASURES WILL BE USED?

Lawn & garden with pump, sprinkler, and drip system where appropriate.

4) WHAT IS THE LAND CLASSIFICATION OF THE LAND BEING TRANSFERRED TO?

R.R. 2.5

5) ARE THE PROPERTY TAXES CURRENT? yes

6) IS THERE A MORTGAGE HOLDER? NO

If there is a mortgage holder a notarized statement from them is required.

7) SPECIAL COMMENTS THAT YOU FEEL SHOULD BE CONSIDERED BY THE BOARD OF DIRECTOR'S IN CONSIDERATION OF THIS APPLICATION.

The ditch runs along the south & west boundary of property.

WHEREAS, said applicant requests the transfer of said water right, and acknowledges that this transfer does not affect the District's right to any easements located on the property(s).

RECEIVED

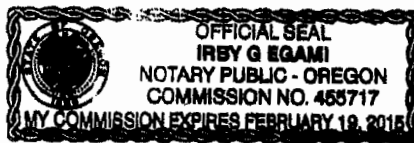
Dated this June day of 2nd, 2005. 2011 AM

SEP 29 2011

Kathleen Niskanen

WATER RESOURCES DEPT  
SALEM, OREGON

STATE OF OREGON }  
COUNTY OF JACKSON } ss.



On this 2nd day of June, 2005, personally appeared the above named

Kathleen A Niskanen

And acknowledged the foregoing instrument to be (his/her/their) voluntary act and deed.

T 11305

Irey G Egami