

rec'd
10-25-11
JH

THREE SISTERS IRRIGATION DISTRICT
P.O. BOX 2230
SISTERS, OR 97759
(541) 549-8815
FAX: (541) 549-8070
E-MAIL: tsid@uci.net

FINAL PROOF REPORT
T-10467, Approved Order, Volume 74, Pages 143
2001 540.580 District Petition


Three Sisters Irrigation District is hereby submitting the Final Proof reports for lands under the approved Transfer 10467, from our 2008 540.580 Petition. Attached are map of each parcel listed in Table B on the Special Order Volume 74, Page 143. Upon the satisfaction of the Director of the Oregon Water Resources Department, we conclude that the Petition is now completed.

TABLE B

<u>TWN</u>	<u>RNG</u>	<u>SEC</u>	<u>QQ</u>	<u>TAX LOT</u>	<u>OWNER</u>	<u>ACRES</u>	<u>CERT</u>	<u>PRIORITY</u>	<u>PREVIOUS OWNER</u>
14S	12E	6	NESW	1000	Dutson	6	74135	1904	
14S	12E	6	NESW	1000	Dutson	1.5	74135	1895	
14S	12E	6	SESW	1000	Dutson	1.0	74135	1895	

A Three Sisters Irrigation District representative has inspected each property listed above, and has concluded that all lands have an irrigation system sufficient to accomplish irrigation of the lands.

Three Sisters Irrigation District hereby states that either a CWRE surveyor or a Three Sisters Irrigation District representative certifies that the landowners did improve their lands as requested in their application for transfer.



Marc Thalacker, District Manager

Date

9/30/2011

FINAL PROOF SITE REPORT
Claim of Beneficial Use

Petition # T-10467
State # T-10467

Property Owner: Dutton Canal Black Butte Pipeline

Property description 14-12-6 T x H 1000 Headgate # _____

Person interviewed (if any) none

Method of irrigation (pump, flood, etc) pressurized sprinkler (wheel line)

Use: crops produced Hay & pasture

Method used to calculate area irrigated CWIRE see attached map

Is beneficial use achieved in areas mapped (YES or NO) Yes

IF NO,

If not proved up, what measures have been completed _____

If not irrigated as mapped, indicate changes on map _____

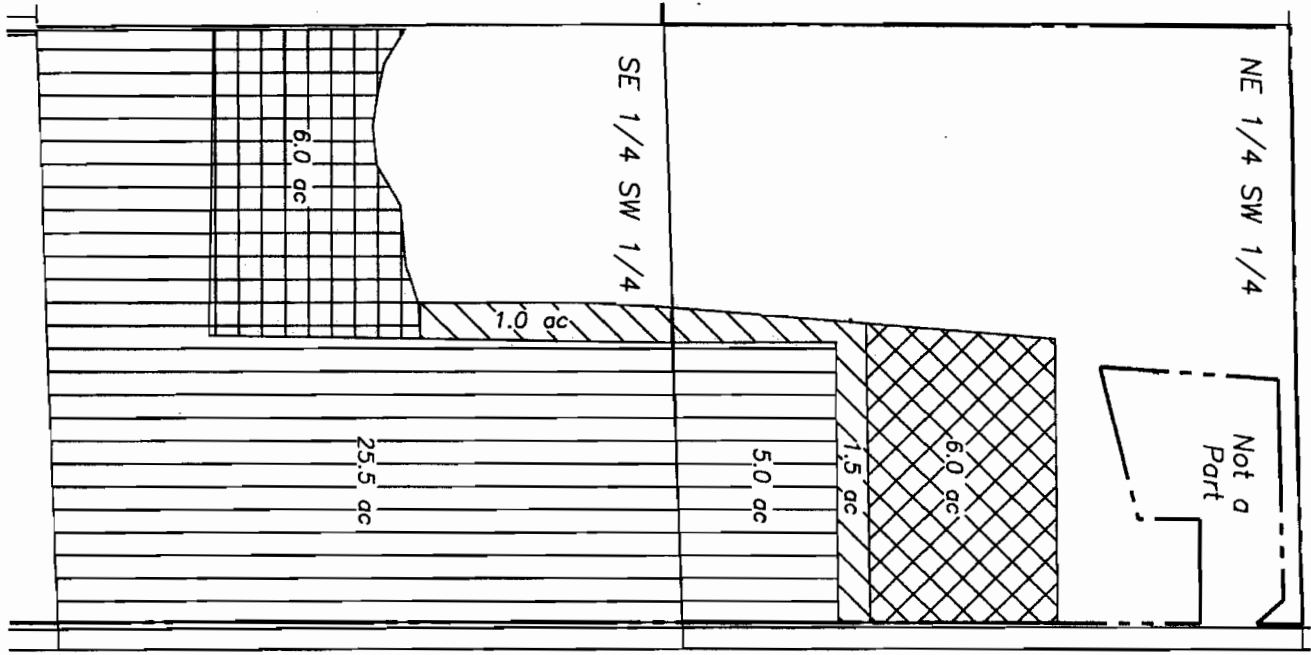
What measures are now needed?
Talk with water right user _____
Follow up in _____ weeks/days
Re-visit site on _____

NOTES:

Inspected by: Mark Holbrook Date: 9/15/2011

NE 1/4 SW 1/4

Not a Part



Lower Bridge Road

Claim of Beneficial Use

Transfer T-10467

Three Sisters Irrigation District

Water beneficially used under T-10467 (Certificate 74135, priority date 12/31/1895)



Water beneficially used under T-10467 (Certificate 74135, priority date 12/31/1904, Supplemental right Permit No. 29312)

Existing water right (Certificate 74135, priority date 12/31/1895)

Existing water right (Certificate 74135, priority date 12/31/1904, and Supplemental right Permit No. 29312)


Tax Lot boundary

Section 6
T14S, R12E, W.M.
Deschutes Co., Oregon
Tax Lot 1000
Map 14-12-00



Renewal date: 6/30/2012

5/11/2011



THIS MAP IS FOR THE PURPOSE OF IDENTIFYING THE LOCATION OF THE WATER RIGHT. IT IS NOT INTENDED TO PROVIDE LEGAL DIMENSIONS OR LOCATIONS OF PROPERTY OWNERSHIP LINES.

Claim of Beneficial Use

Transfer T-10467

Three Sisters Irrigation District


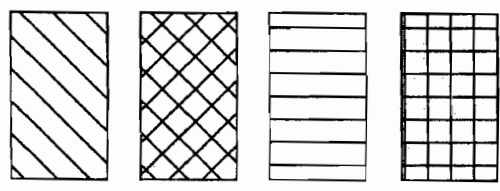
Water beneficially used under T-10467
(Certificate 74135, priority date 12/31/1895)

Water beneficially used under T-10467 (Certificate
74135, priority date 12/31/1904, Supplemental
right Permit No. 29312)

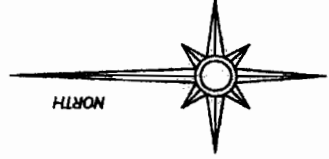
Existing water right (Certificate 74135, priority
date 12/31/1895)

Existing water right (Certificate 74135, priority date
12/31/1904, and Supplemental right Permit No.
29312)

Tax Lot boundary



Renewal date: 6/30/2012



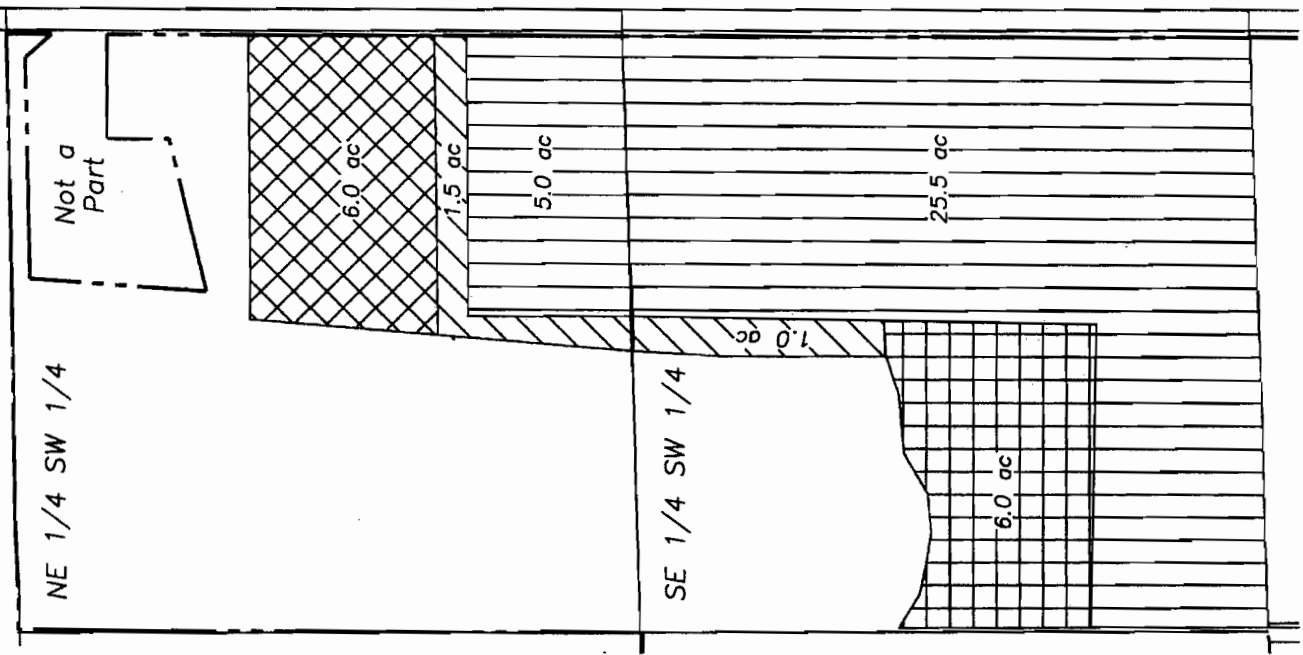
Section 6
T14S, R12E, W.M.
Deschutes Co., Oregon

Tax Lot 1000
Map 14-12-00



GRAPHIC SCALE - FEET

THIS MAP IS FOR THE PURPOSE OF IDENTIFYING THE LOCATION OF THE WATER RIGHT. IT IS NOT INTENDED TO PROVIDE LEGAL DIMENSIONS OR LOCATIONS OF PROPERTY OWNERSHIP LINES.



Lower Bridge Road