

# Application for Water Right Transfer

## Part 1 of 4 – Minimum Requirements Checklist



Oregon Water Resources Department  
725 Summer Street NE, Suite A  
Salem, Oregon 97301-1266  
(503) 986-0900  
www.wrd.state.or.us

**This transfer application will be returned if Parts 1 through 4 and all required attachments are not completed and included.**  
For questions, please call (503) 986-0900, and ask for Transfer Section.

### FOR ALL TRANSFER APPLICATIONS

Check all items included with this application. (N/A = Not Applicable)

- Part 1 – Completed Minimum Requirements Checklist.
- Part 2 – Completed Transfer Application Map Checklist.
- Part 3 – Completed Transfer Application – Applicant Information and Signature.
- Part 4 – Completed Transfer Application – Water Right Information. Please include a separate Part 4 for each water right. List all water right certificates to be transferred here:  
**Certificate 82574**

**Attachments:**

- Completed Transfer Application Map.
- Completed Evidence of Use Affidavit and supporting documentation.
- Fees – Amount enclosed: \$ 2,600.00  
See the Department's Fee Schedule at [www.wrd.state.or.us](http://www.wrd.state.or.us) or call (503) 986-0883.
- N/A Affidavit(s) of Consent.
- N/A Supplemental Form D – For water rights served by or issued in the name of an irrigation district. Complete when the transfer applicant is not the irrigation district.
- N/A Land Use Information Form with approval and signature (or signed land use form receipt stub). Not required if water is to be diverted, conveyed, and/or used only on federal lands or if **all** of the following apply: a) a change in place of use only, b) no structural changes, c) the use of water is for irrigation only, and d) the use is located within an irrigation district or an exclusive farm use zone.
- N/A For changes in point(s) of appropriation (well(s)) or additional point(s) of appropriation, Water Well Report/Well Log.
- N/A For Temporary Transfer (one to five years) Begin Year \_\_\_\_\_ End Year \_\_\_\_\_.
- N/A For Temporary Transfer only – Current recorded deed for the land **from** which the authorized place of use is being moved.
- N/A Temporary Drought Transfer (For use in counties where the Governor has declared drought)

**RECEIVED**  
OCT 31 2011  
WATER RESOURCES DEPT  
SALEM, OREGON

**(For Staff Use Only)**

**WE ARE RETURNING YOUR APPLICATION FOR THE FOLLOWING REASON(S):**

<input type="checkbox"/> Application fee not enclosed/insufficient	<input type="checkbox"/> Map not included or incomplete
<input type="checkbox"/> Land Use Form not enclosed or incomplete	<input type="checkbox"/> Part _____ is incomplete
<input type="checkbox"/> Additional signature(s) required	
Other/Explanation _____	
Staff: _____	Date: ____/____/____

T 11311

## Part 2 of 4 – Transfer Application Map Checklist

RECEIVED

OCT 31 2011

VALEN RESOURCES DE  
SALEM OREGON

Your transfer application will be returned if any of the map requirements listed below are not met.

**Please be sure that the transfer application map you submit includes all the required items and matches the existing water right map. Check all boxes that apply.**

- N/A Certified Water Right Examiner (CWRE) Stamp and Original Signature. For a list of CWREs, see [http://www1.wrd.state.or.us/pdfs/cwre\\_listing.pdf](http://www1.wrd.state.or.us/pdfs/cwre_listing.pdf). CWRE stamp and signature are not required for temporary changes and substitutions.
- N/A If **more than three** water rights are involved, separate maps are needed for each water right.
- Permanent quality printed with dark ink on white or clear paper or film.
- The size of the map can be 8½ x 11 inches, 8½ x 14 inches, or up to 30 x 30 inches. For 30 x 30 inch maps, three (3) paper copies and an electronic copy in a .pdf, .tiff or .jpg format are required.
- A north arrow, a legend, and scale.
- The scale of the map must be: 1 inch = 400 feet, 1 inch = 1,320 feet, the scale of the Final Proof/Claim of Beneficial Use Map (the map used when the permit was certificated), the scale of the county assessor map if the scale is not smaller than 1 inch = 1,320 feet, or a scale that has been pre-approved by the Department.
- Township, Range, Section, ¼ ¼, DLC, Government Lot, and other recognized public land survey lines.
- Tax lot boundaries (property lines) are required. Tax lot numbers are recommended.
- Major physical features including rivers and creeks showing direction of flow, lakes and reservoirs, roads, and railroads.
- Major water delivery system features from the point(s) of diversion/appropriation such as main pipelines, canals, and ditches.
- Existing place of use that includes separate hachuring for each water right, priority date, and use including number of acres in each quarter-quarter section, government lot, or in each quarter-quarter section as projected within government lots, donation land claims, or other recognized public land survey subdivisions. If less than the entirety of the water right is being changed, a separate hachuring is needed for lands left unchanged.
- N/A Proposed place of use that includes separate hachuring for each water right, priority date, and use including number of acres in each quarter-quarter section, government lot, or in each quarter-quarter section as projected within government lots, donation land claims, or other recognized public land survey subdivisions.
- Existing point(s) of diversion or well(s) with distance and bearing or coordinates from a recognized survey corner. This information can be found in your water right certificate or permit.
- N/A If you are proposing a change in point(s) of diversion or well(s), show the proposed location and label it clearly with distance and bearing or coordinates. If GPS coordinates are used, latitude-longitude coordinates may be expressed as either degrees-minutes-seconds with at least one digit after the decimal (example – 42°32'15.5") or degrees-decimal with five or more digits after the decimal (example – 42.53764°).

**Part 3 of 4 – Applicant Information and Signature**

**Applicant Information**

APPLICANT/BUSINESS NAME <b>Interlachen Water Peoples Utility District ATTN: Rob Johnson, Director</b>			PHONE NO. <b>503-784-9729</b>	ADDITIONAL CONTACT NO.
ADDRESS <b>PO Box 1776</b>				FAX NO.
CITY <b>Fairview</b>	STATE <b>OR</b>	ZIP <b>97024</b>	E-MAIL <b>interlachenwpud@comcast.net</b>	

**Agent Information** – The agent is authorized to represent the applicant in all matters relating to this application.

AGENT/BUSINESS NAME <b>GSI Water Solutions, Inc. ATTN: Ted Ressler, RG, CWRE</b>			PHONE NO. <b>503-239-8799</b>	ADDITIONAL CONTACT NO.
ADDRESS <b>55 SW Yamhill Street, Suite 400</b>				FAX NO. <b>503-238-8940</b>
CITY <b>Portland</b>	STATE <b>OR</b>	ZIP <b>97204</b>	E-MAIL <b>tressler@gsiws.com</b>	

If an agent is listed above, please check **one** of the following:

- Please send all correspondence to Agent. Send copies of correspondence to Applicant; **OR**
- Please send all correspondence to Applicant. Send copies of correspondence to Agent.
- Check this box if this project is fully or partially funded by the American Recovery and Reinvestment Act. (Federal stimulus dollars)

Is the applicant the sole owner of the land on which the water right, or portion thereof, proposed for transfer is located?  Yes  No    N/A – This transfer involves a water right used for municipal supply by a people’s utility district.


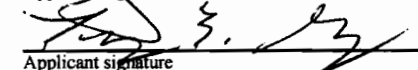
If NO, include signatures of all landowners (and mailing address if different than the applicant’s) or attach affidavits of consent (and mailing addresses) from all landowners or individuals/entities to which the water right(s) has been conveyed.

Permanent Transfers Only (check one box)

- By signing this application, I understand that, upon receipt of the draft preliminary determination and prior to Department approval of the transfer, I will be required to provide landownership information and evidence that I am authorized to pursue the transfer as identified in OAR 690-380-4010(5); **OR**
- I affirm the applicant is a municipality as defined in ORS 540.510(3)(b) and that the right is in the name of the municipality or a predecessor; **OR**
- I affirm that the applicant is an entity with the authority to condemn property and is acquiring by condemnation the property to which the water right proposed for transfer is appurtenant and have supporting documentation.

**I (we) affirm that the information contained in this application is true and accurate.**



 Applicant signature	<u>Robert D. Johnson President</u> Name (and title if applicable) (print)	<u>10/14/11</u> Date
 Applicant signature	<u>Terry E. Schulz Director</u> Name (and title if applicable) (print)	<u>10-14-11</u> Date

In your own words tell us what change(s) you want made and the reason for the change(s): **Interlachen Water PUD would like to add two additional wells to Certificate 82574 and to change the character of use from Quasi-municipal to Municipal.**

**RECEIVED**

OCT 31 2011

T 11311

WATER RESOURCES DEPT  
SALEM, OREGON

**Check the following boxes that apply:**

- The applicant is responsible for completion of change(s). Notices and correspondence should continue to be sent to the applicant.
- The receiving landowner will be responsible for completing the proposed change(s) after the final order is issued. Copies of notices and correspondence should be sent to this landowner.
- The receiving landowner and applicant will be responsible for completion of change(s). Copies of notices and correspondence should be sent to this landowner and the applicant.

At this time, are the lands in this transfer application in the process of being sold?  Yes  No

If YES, and you know who the new landowner will be, please complete the receiving landowner information table below. If you do not know who the new landowner will be, then a request for assignment will have to be filed for at a later date.

If a property sells, the certificated water right(s) located on the land belong to the new owner, unless a sale agreement or other document states otherwise. (To learn about sale agreements please visit our web site at: <http://www1.wrd.state.or.us/pdfs/Transfer-PropertyTransactions.pdf>)

RECEIVING LANDOWNER NAME			PHONE NO.	ADDITIONAL CONTACT NO.
ADDRESS				FAX NO.
CITY	STATE	ZIP	E-MAIL	

Describe any special ownership circumstances here: \_\_\_\_\_

- Check here if any of the water rights proposed for transfer are or will be located within or served by an irrigation or other water district. (**Tip: Complete and attach Supplemental Form D.**)

IRRIGATION DISTRICT NAME	ADDRESS		
CITY	STATE	ZIP	

- Check here if water for any of the rights supplied under a water service agreement or other contract for stored water with a federal agency or other entity.

ENTITY NAME	ADDRESS		
CITY	STATE	ZIP	



To meet State Land Use Consistency Requirements, you must list all local governments (each county, city, municipal corporation, or tribal government) within whose jurisdiction water will be diverted, conveyed or used.

ENTITY NAME <b>Multnomah County</b>	ADDRESS <b>1221 SW 4th Avenue</b>		
CITY <b>Portland</b>	STATE <b>OR</b>	ZIP <b>97204</b>	

ENTITY NAME	ADDRESS		
CITY	STATE	ZIP	

**RECEIVED**

T 11311

OCT 31 2011

# Part 4 of 4 – Water Right Information

Please use a separate Part 4 for each water right being changed. See instructions at <http://www.wrd.state.or.us/OWRD/PUBS/forms.shtml>.

## CERTIFICATE # 82574

### Description of Water Delivery System

System capacity: 0.45 cubic feet per second (cfs) **OR**  
 \_\_\_\_\_ gallons per minute (gpm)

Describe the current water delivery system or the system that was in place at some time within the last five years. Include information on the pumps, canals, pipelines and sprinklers used to divert, convey and apply the water at the authorized place of use. Certificate 82574 is used by Interlachen Water PUD for municipal supply within their service area boundary. Groundwater was appropriated from Well 3 and was delivered to use through Interlachen Water PUD's water distribution system.

**Table 1. Location of Authorized and Proposed Point(s) of Diversion (POD) or Appropriation (POA)**

(Note: If the POD/POA name is not specified on the certificate, assign it a name or number here.)

POD/POA Name or Number	Is this POD/POA Authorized on the Certificate or is it Proposed?	If POA, OWRD Well Log ID# (or Well ID Tag # L-___)	Twp	Rng	Sec	¼ ¼	Tax Lot, DLC or Gov't Lot	Measured Distances (from a recognized survey corner)
Well 3	<input checked="" type="checkbox"/> Authorized <input type="checkbox"/> Proposed	MULT 1295	1 N	3 E	21	NW SE		1360 feet North and 1650 feet West from the SE corner o Section 21
Well 1	<input type="checkbox"/> Authorized <input checked="" type="checkbox"/> Proposed	MULT 1303	1 N	3 E	21	NW SW		1160 feet South and 515 feet East from the W1/4 coner of Section 21
Well 2	<input type="checkbox"/> Authorized <input checked="" type="checkbox"/> Proposed	MULT 1298	1 N	3 E	21	NW SE		1475 feet North and 200 feet West from the S1/4 corner of Section 21
Well 5	<input type="checkbox"/> Authorized <input checked="" type="checkbox"/> Proposed	Not constructed	1 N	3 E	21	NW SE		1475 feet North and 200 feet West from the S1/4 corner of Section 21

**Check all type(s) of change(s) proposed below (change "CODES" are provided in parentheses):**

- |  |  |
|--|--|
| <input checked="" type="checkbox"/> Place of Use (POU)                 | <input type="checkbox"/> Supplemental Use to Primary Use (S to P)            |
| <input checked="" type="checkbox"/> Character of Use (USE)             | <input type="checkbox"/> Point of Appropriation/Well (POA)                   |
| <input type="checkbox"/> Point of Diversion (POD)                      | <input checked="" type="checkbox"/> Additional Point of Appropriation (APOA) |
| <input type="checkbox"/> Additional Point of Diversion (APOD)          | <input type="checkbox"/> Substitution (SUB)                                  |
| <input type="checkbox"/> Surface Water POD to Ground Water POA (SW/GW) | <input type="checkbox"/> Government Action POD (GOV)                         |

**Will all of the proposed changes affect the entire water right?**

- Yes Complete only the Proposed ("to" lands) section of Table 2 on the next page. Use "CODES" listed above to describe the proposed changes.
- No Complete all of Table 2 to describe the portion of the water right to be changed.

**RECEIVED**  
 OCT 9 1 2011  
 WATER RESOURCES DEPT  
 SALEM, OREGON

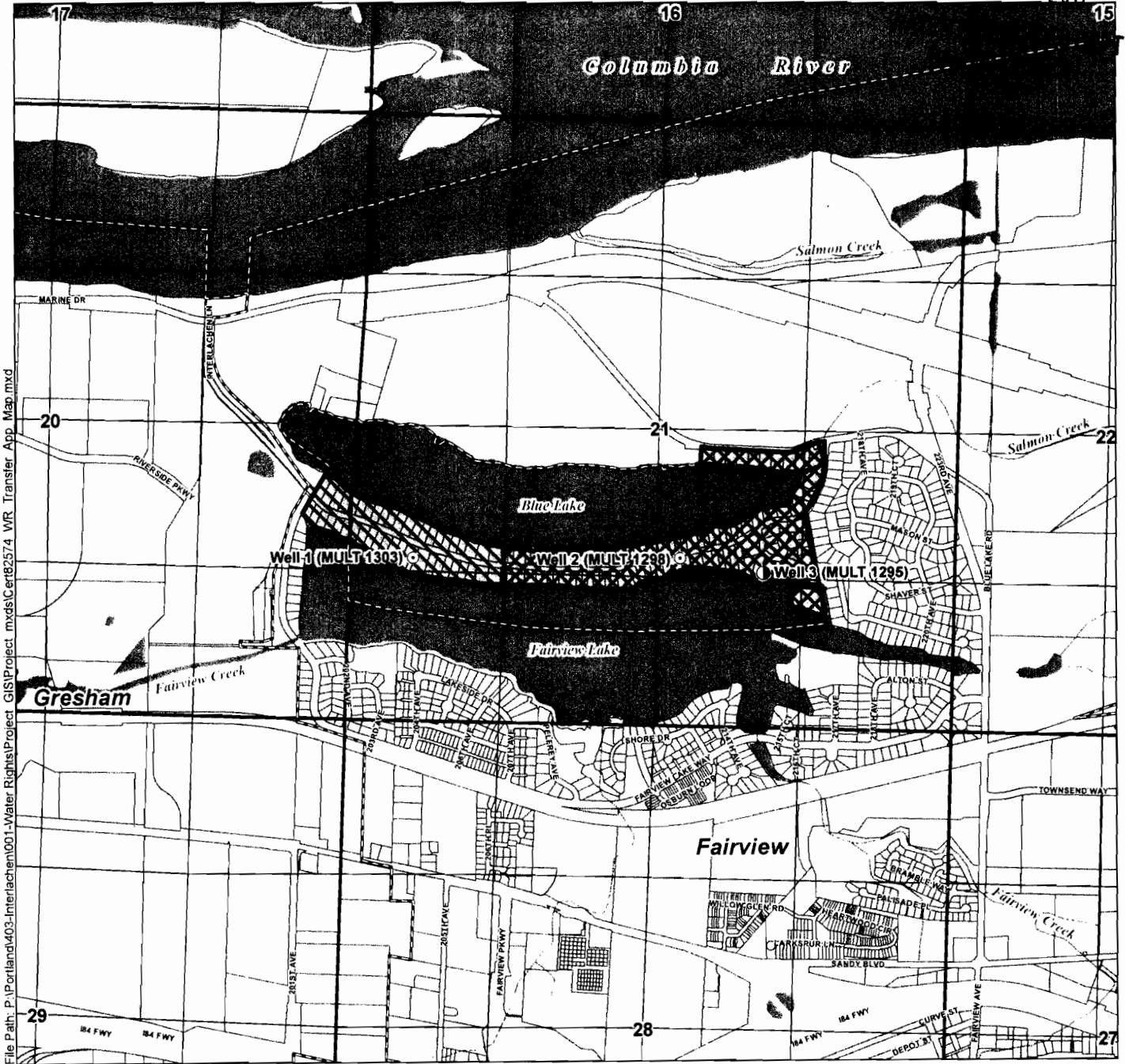
# Application for a Water Right Transfer Water Right in the Name of Interlachen Water PUD (IWPUd)

Certificate 82574, Permit G-8292

Township 1 North, Range 3 East (W.M.)

**RECEIVED**

OCT 31 2011



File Path: P:\Portland\403-Interlachen\001-Water Rights\Project\_GIS\Project.mxd\Cert82574\_WR\_Transfer\_App\_Map.mxd

**LEGEND**

- Existing Point of Appropriation (POA)
- Existing Place of Use (POU)
- Proposed Additional POAs
- Proposed POU
- IWPUD Service Boundary
- City Limits
- Tax Lots
- Waterbodies
- Watercourses

**POA Location Descriptions**

**Well 1 (MULT 1303)**  
Located 1,160 feet South and 515 feet East from the West 1/4 corner of Section 21, Township 1 North, Range 3 East (W.M.)

**Well 2 (MULT 1298)**  
Located 1,475 feet North and 200 feet West from the South 1/4 corner of Section 21, Township 1 North, Range 3 East (W.M.)

**Well 3 (MULT 1295)**  
Located 1,360 feet North and 1,650 feet West from the SE corner of Section 21, Township 1 North, Range 3 East (W.M.)

**Certified Water Rights Examiner Stamp**



**Disclaimer**

This map was prepared for the purpose of identifying the location of a water right only and it is not intended to provide legal dimensions or location of property ownership lines.

**Map Notes**

Date: August 25, 2011  
Data Sources: OWRD, METRO RLIS  
Prepared By: GSI Water Solutions, Inc.



T 11311

Please use additional pages of Table 2 as needed

**Table 2. Description of Changes to Water Right Certificate # 82574**

List only the part of the right that will be changed. For the acreage in each ¼ ¼, list the change proposed. If more than one change, specify the acreage associated with each change. If more than one POD/POA, specify the acreage associated with each POD/POA.

Authorized ("from" lands) as they appear BEFORE THE CHANGES										Proposed Changes (see "CODES" from previous page)	Proposed ("to" lands) AFTER THE CHANGES											
Twp	Rng	Sec	¼ ¼	Tax Lot	Gvt Lot or DLC	Acres	Type of USE listed on Certificate	POD(s) or POA(s) (name or number from Table 1)	Priority Date		Twp	Rng	Sec	¼ ¼	Tax Lot	Gvt Lot or DLC	Acres	New Type of USE	POD(s)/ POA(s) to be used (from Table 1)	Priority Date		
										APOA POU USE	1	N	3	E	20	NE SE	n/a	n/a	n/a	Municipal	Well 3, Well 1, Well 2, & Well 5	7/14/78
										"	"	"	"	21	NE SW	"	"	"	"	"	"	
										"	"	"	"	"	NW SW	"	"	"	"	"	"	
										"	"	"	"	"	SW SW	"	"	"	"	"	"	
										"	"	"	"	"	SE SW	"	"	"	"	"	"	
										"	"	"	"	"	NE SE	"	"	"	"	"	"	
										"	"	"	"	"	NW SE	"	"	"	"	"	"	
										"	"	"	"	"	SW SE	"	"	"	"	"	"	
										"	"	"	"	"	SE SE	"	"	"	"	"	"	
TOTAL ACRES							TOTAL ACRES							n/a								

RECEIVED  
 OCT 31 2011  
 WATER RESOURCES DEPT  
 SALEM, OREGON

**Additional remarks: Interlachen Water PUD is requesting two changes through this transfer application: 1) add three additional points of appropriation and 2) change the character of use to Municipal. All other terms and conditions of the water right are expected to remain unchanged**

**Please note: the location of the existing POA, Well 3, as provided in Table 1 has been re-described to more accurately locate the well. The location provided in Table 1 closely matches the location of Well 3 as described by the originating permit; however, it appears that the well was mislocated during the final proof survey producing Certificate 82574.**



**For Place of Use or Character of Use Changes**

Are there other water right certificates, water use permits or ground water registrations associated with the “from” or the “to” lands?  Yes  No

If YES, list the certificate, water use permit, or ground water registration numbers: GR-3915, Certificate 82633, and Certificate 85453.



Pursuant to ORS 540.510, any “layered” water use such as an irrigation right that is supplemental to a primary right proposed for transfer must be included in the transfer or be cancelled. Any change to a ground water registration must be filed separately in a ground water registration modification application. **N/A – The above listed rights are for municipal supply by a people’s utility district; therefore, there are no layered water rights**

**For Substitution** (ground water supplemental irrigation will be substituted for surface water primary irrigation)

Ground water supplemental Permit or Certificate # \_\_\_\_\_;  
Surface water primary Certificate # \_\_\_\_\_

**For a change from Supplemental Irrigation Use to Primary Irrigation Use**

Identify the primary certificate to be cancelled. Certificate # \_\_\_\_\_

**For a change in point(s) of appropriation (well(s)) or additional point(s) of appropriation:**

Well log(s) are attached for each authorized and proposed well(s) that are clearly labeled and associated with the corresponding well(s) in Table 1 above and on the accompanying application map. (**Tip:** You may search for well logs on the Department’s web page at: [http://apps2.wrd.state.or.us/apps/gw/well\\_log/Default.aspx](http://apps2.wrd.state.or.us/apps/gw/well_log/Default.aspx))

**OR**

Describe the construction of the authorized and proposed well(s) in Table 3 for any wells that do not have a well log.

**Table 3. Construction of Point(s) of Appropriation**

Any well(s) in this listing must be clearly tied to corresponding well(s) described in Table 1 and shown on the accompanying application map. Failure to provide adequate information is likely to delay the processing of your transfer application. For proposed wells, we recommend that you consult a licensed well driller, geologist, or certified water right examiner for the proper information needed to complete the table.

Proposed or Authorized POA Name or Number	Is well already built? (Yes or No)	If an existing well, OWRD Well ID Tag No. L-___	Total well depth	Casing Diameter	Casing Intervals (feet)	Seal depth(s) (intervals)	Perforated or screened intervals (in feet)	Static water level of completed well (in feet)	Source aquifer (sand, gravel, basalt, etc.)	Well - specific rate (cfs or gpm). If less than full rate of water right
Well 5	No	n/a	~400'	16"	0-200'	0-100'	200-400'	30' (est)	SGA	

**RECEIVED**

OCT 31 2011

T 11311