

Application for Water Right Transfer

Part 1 of 4 – Minimum Requirements Checklist



Oregon Water Resources Department
 725 Summer Street NE, Suite A
 Salem, Oregon 97301-1266
 (503) 986-0900
 www.wrd.state.or.us

This transfer application will be returned if Parts 1 through 4 and all required attachments are not completed and included.
 For questions, please call (503) 986-0900, and ask for Transfer Section.

FOR ALL TRANSFER APPLICATIONS

RECEIVED

Check all items included with this application. (N/A = Not Applicable)

- Part 1 – Completed Minimum Requirements Checklist.
- Part 2 – Completed Transfer Application Map Checklist.
- Part 3 – Completed Transfer Application – Applicant Information and Signature.
- Part 4 – Completed Transfer Application – Water Right Information. Please include a separate Part 4 for each water right. List all water right certificates to be transferred here:

MAR 21 2011
 WATER RESOURCES DEPARTMENT
 SALEM, OREGON

Attachments: *OVER THE COUNTRY SUBMITTED IN PERSON C.W.R.E. TIM S.*

- Completed Transfer Application Map.
- Completed Evidence of Use Affidavit and supporting documentation.
- Fees – Amount enclosed: \$ 1150
 See the Department's Fee Schedule at www.wrd.state.or.us or call (503) 986-0883.
- N/A Affidavit(s) of Consent.
- N/A Supplemental Form D – For water rights served by or issued in the name of an irrigation district. Complete when the transfer applicant is not the irrigation district.
- N/A Land Use Information Form with approval and signature (or signed land use form receipt stub). Not required if water is to be diverted, conveyed, and/or used only on federal lands or if **all** of the following apply: a) a change in place of use only, b) no structural changes, c) the use of water is for irrigation only, and d) the use is located within an irrigation district or an exclusive farm use zone.
- N/A For changes in point(s) of appropriation (well(s)) or additional point(s) of appropriation, Water Well Report/Well Log.
- N/A For Temporary Transfer (one to five years) Begin Year _____ End Year _____.
- N/A For Temporary Transfer only – Current recorded deed for the land **from** which the authorized place of use is being moved.
- N/A Temporary Drought Transfer (For use in counties where the Governor has declared drought)

(For Staff Use Only)

WE ARE RETURNING YOUR APPLICATION FOR THE FOLLOWING REASON(S):

<input type="checkbox"/> Application fee not enclosed/insufficient	<input type="checkbox"/> Map not included or incomplete
<input type="checkbox"/> Land Use Form not enclosed or incomplete	<input type="checkbox"/> Part _____ is incomplete
<input type="checkbox"/> Additional signature(s) required	

Other/Explanation _____

Staff: _____ 503-986-0_____ Date: ____/____/____

T 11319

Part 2 of 4 – Transfer Application Map Checklist

Your transfer application will be returned if any of the map requirements listed below are not met.

Please be sure that the transfer application map you submit includes all the required items and matches the existing water right map. Check all boxes that apply.

- N/A Certified Water Right Examiner (CWRE) Stamp and Original Signature. For a list of CWREs, see http://www1.wrd.state.or.us/pdfs/cwre_listing.pdf. CWRE stamp and signature are not required for temporary changes and substitutions.
- N/A If **more than three** water rights are involved, separate maps are needed for each water right.
- Permanent quality printed with dark ink on white or clear paper or film.
- The size of the map can be 8½ x 11 inches, 8½ x 14 inches, or up to 30 x 30 inches. For 30 x 30 inch maps, three (3) paper copies and an electronic copy in a .pdf, .tiff or .jpg format are required.
- A north arrow, a legend, and scale.
- The scale of the map must be: 1 inch = 400 feet, 1 inch = ~~1,320 feet~~, the scale of the Final Proof/Claim of Beneficial Use Map (the map used when the permit was certificated), the scale of the county assessor map if the scale is not smaller than 1 inch = 1,320 feet, or a scale that has been pre-approved by the Department.
- Township, Range, Section, ¼ ¼, DLC, Government Lot, and other recognized public land survey lines.
- Tax lot boundaries (property lines) are required. Tax lot numbers are recommended.
- Major physical features including rivers and creeks showing direction of flow, lakes and reservoirs, roads, and railroads.
- Major water delivery system features from the point(s) of diversion/appropriation such as main pipelines, canals, and ditches.
- Existing place of use that includes separate hachuring for each water right, priority date, and use including number of acres in each quarter-quarter section, government lot, or in each quarter-quarter section as projected within government lots, donation land claims, or other recognized public land survey subdivisions. If less than the entirety of the water right is being changed, a separate hachuring is needed for lands left unchanged.
- N/A Proposed place of use that includes separate hachuring for each water right, priority date, and use including number of acres in each quarter-quarter section, government lot, or in each quarter-quarter section as projected within government lots, donation land claims, or other recognized public land survey subdivisions.
- Existing point(s) of diversion or well(s) with distance and bearing or coordinates from a recognized survey corner. This information can be found in your water right certificate or permit.
- N/A If you are proposing a change in point(s) of diversion or well(s), show the proposed location and label it clearly with distance and bearing or coordinates. If GPS coordinates are used, latitude-longitude coordinates may be expressed as either degrees-minutes-seconds with at least one digit after the decimal (example – 42°32'15.5") or degrees-decimal with five or more digits after the decimal (example – 42.53764°).

Part 3 of 4 – Applicant Information and Signature

Applicant Information

APPLICANT/BUSINESS NAME ETZEL Family TRUST		PHONE NO. 503-302-7320	ADDITIONAL CONTACT NO.
ADDRESS 14271 FEEN RIDGE ROAD			FAX NO.
CITY STAYTON	STATE OR	ZIP 97383	E-MAIL LLE1234@WVI.com

Agent Information – The agent is authorized to represent the applicant in all matters relating to this application.

AGENT/BUSINESS NAME Jim Schuette - Jms ENGINEERING		PHONE NO. 503-559-1146	ADDITIONAL CONTACT NO.
ADDRESS 3000 MARKET ST NE, # 426			FAX NO.
CITY SALEM	STATE OR	ZIP 97301	E-MAIL Jmsengineering@questoffice.net

If an agent is listed above, please check one of the following:

- Please send all correspondence to Agent. Send copies of correspondence to Applicant; **OR**
- Please send all correspondence to Applicant. Send copies of correspondence to Agent.
- Check this box if this project is fully or partially funded by the American Recovery and Reinvestment Act. (Federal stimulus dollars)

Is the applicant the sole owner of the land on which the water right, or portion thereof, proposed for transfer is located? Yes No

If NO, include signatures of all landowners (and mailing address if different than the applicant's) or attach affidavits of consent (and mailing addresses) from all landowners or individuals/entities to which the water right(s) has been conveyed.

Permanent Transfers Only (check one box)

- By signing this application, I understand that, upon receipt of the draft preliminary determination and prior to Department approval of the transfer, I will be required to provide landownership information and evidence that I am authorized to pursue the transfer as identified in OAR 690-380-4010(5); **OR**
- I affirm the applicant is a municipality as defined in ORS 540.510(3)(b) and that the right is in the name of the municipality or a predecessor; **OR**
- I affirm that the applicant is an entity with the authority to condemn property and is acquiring by condemnation the property to which the water right proposed for transfer is appurtenant and have supporting documentation.



I (we) affirm that the information contained in this application is true and accurate.

[Signature]
Applicant signature

Larry L Etzel 11/16/11
Name (and title if applicable) (print) Date

Etzel Family Trustee
Applicant signature

Name (and title if applicable) (print) Date

In your own words tell us what change(s) you want made and the reason for the change(s): _____

Changes Are Being made to reflect ACTUAL AREAS
currently being irrigated.

Check the following boxes that apply:

- The applicant is responsible for completion of change(s). Notices and correspondence should continue to be sent to the applicant.
- The receiving landowner will be responsible for completing the proposed change(s) after the final order is issued. Copies of notices and correspondence should be sent to this landowner.
- The receiving landowner and applicant will be responsible for completion of change(s). Copies of notices and correspondence should be sent to this landowner and the applicant.

At this time, are the lands in this transfer application in the process of being sold? Yes No

If YES, and you know who the new landowner will be, please complete the receiving landowner information table below. If you do not know who the new landowner will be, then a request for assignment will have to be filed for at a later date.

If a property sells, the certificated water right(s) located on the land belong to the new owner, unless a sale agreement or other document states otherwise. (To learn about sale agreements please visit our web site at: <http://www.l.wrd.state.or.us/pdfs/Transfer-PropertyTransactions.pdf>)

RECEIVING LANDOWNER NAME			PHONE NO.	ADDITIONAL CONTACT NO.
ADDRESS				FAX NO.
CITY	STATE	ZIP	E-MAIL	

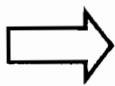
Describe any special ownership circumstances here: _____

- Check here if any of the water rights proposed for transfer are or will be located within or served by an irrigation or other water district. (Tip: Complete and attach Supplemental Form D.)

IRRIGATION DISTRICT NAME	ADDRESS	
CITY	STATE	ZIP

- Check here if water for any of the rights supplied under a water service agreement or other contract for stored water with a federal agency or other entity.

ENTITY NAME	ADDRESS	
CITY	STATE	ZIP



To meet State Land Use Consistency Requirements, you must list all local governments (each county, city, municipal corporation, or tribal government) within whose jurisdiction water will be diverted, conveyed or used.

ENTITY NAME MARION COUNTY PLANNING	ADDRESS 7155 SILVERTON RD NE	
CITY SALEM	STATE OREGON	ZIP 97305

ENTITY NAME	ADDRESS	
CITY	STATE	ZIP

Part 4 of 4 – Water Right Information

Please use a separate Part 4 for each water right being changed. See instructions at <http://www.wrd.state.or.us/OWRD/PUBS/forms.shtml>.

CERTIFICATE # 35369

Description of Water Delivery System

System capacity: _____ cubic feet per second (cfs) **OR**

400 gallons per minute (gpm)

Describe the current water delivery system or the system that was in place at some time within the last five years. Include information on the pumps, canals, pipelines and sprinklers used to divert, convey and apply the water at the authorized place of use. 40HP Pump with 6" 5" mainline; 3" handlines; Sprinkler heads.

Table 1. Location of Authorized and Proposed Point(s) of Diversion (POD) or Appropriation (POA)
(Note: If the POD/POA name is not specified on the certificate, assign it a name or number here.)

POD/POA Name or Number	Is this POD/POA Authorized on the Certificate or is it Proposed?	If POA, OWRD Well Log ID# (or Well ID Tag # L-___)	Twp	Rng	Sec	¼ ¼	Tax Lot, DLC or Gov't Lot	Measured Distances (from a recognized survey corner)
WELL	<input checked="" type="checkbox"/> Authorized <input type="checkbox"/> Proposed	MARION 17130	99	1W	2	SESE	—	850' N & 1440' E From S ¼ Cor. Sec 2.
	<input type="checkbox"/> Authorized <input type="checkbox"/> Proposed							
	<input type="checkbox"/> Authorized <input type="checkbox"/> Proposed							
	<input type="checkbox"/> Authorized <input type="checkbox"/> Proposed							

Check all type(s) of change(s) proposed below (change “CODES” are provided in parentheses):

- | | |
|--|---|
| <input checked="" type="checkbox"/> Place of Use (POU) | <input type="checkbox"/> Supplemental Use to Primary Use (S to P) |
| <input type="checkbox"/> Character of Use (USE) | <input type="checkbox"/> Point of Appropriation/Well (POA) |
| <input type="checkbox"/> Point of Diversion (POD) | <input type="checkbox"/> Additional Point of Appropriation (APOA) |
| <input type="checkbox"/> Additional Point of Diversion (APOD) | <input type="checkbox"/> Substitution (SUB) |
| <input type="checkbox"/> Surface Water POD to Ground Water POA (SW/GW) | <input type="checkbox"/> Government Action POD (GOV) |

Will all of the proposed changes affect the entire water right?

- Yes Complete only the Proposed (“to” lands) section of Table 2 on the next page. Use the “CODES” listed above to describe the proposed changes.
- No Complete all of Table 2 to describe the portion of the water right to be changed.

Please use additional pages of Table 2 as needed

Table 2. Description of Changes to Water Right Certificate # 35369

List only the part of the right that will be changed. For the acreage in each 1/4 1/4, list the change proposed. If more than one change, specify the acreage associated with each change. If more than one POD/POA, specify the acreage associated with each POD/POA.

Authorized ("from" lands) as they appear before the modification(s)				Proposed ("to" lands) after the modification(s)				POA(s) to be used (from Table 1)										
Twp	Rng	Sec	1/4 1/4	Tax Lot	Gvt Lot or DLC	Acre(s) (if applicable)	Type of USE listed on registration		POA(s) name or number from Table 1)	Proposed Modifications (see "CODES" from previous page)	Twp	Rng	Sec	1/4 1/4	Tax Lot	Gvt Lot or DLC	Acre(s) (if applicable)	New Type of USE
99	1W	1	NWSW			3.9	IRIGATION	WELL	POU	99	1W	2	NWSE			6.7		WELL
"	"	"	SWSW			5.0	"	WELL	POU	"	"	"	SWSE			13.5		WELL
"	"	2	SWSE			0.4	"	WELL	POU									
"	"	"	SESE			11.3	"	WELL	POU									
				TOTAL ACRES				20.2					TOTAL ACRES				20.2	

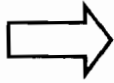
Additional remarks:

1 11319

For Place of Use or Character of Use Changes

Are there other water right certificates, water use permits or ground water registrations associated with the "from" or the "to" lands? Yes No

If YES, list the certificate, water use permit, or ground water registration numbers: _____



Pursuant to ORS 540.510, any "layered" water use such as an irrigation right that is supplemental to a primary right proposed for transfer must be included in the transfer or be cancelled. Any change to a ground water registration must be filed separately in a ground water registration modification application.

For Substitution (ground water supplemental irrigation will be substituted for surface water primary irrigation)

Ground water supplemental Permit or Certificate # _____;
Surface water primary Certificate # _____

For a change from Supplemental Irrigation Use to Primary Irrigation Use

Identify the primary certificate to be cancelled. Certificate # _____

For a change in point(s) of appropriation (well(s)) or additional point(s) of appropriation:

Well log(s) are attached for each authorized and proposed well(s) that are clearly labeled and associated with the corresponding well(s) in Table 1 above and on the accompanying application map. (Tip: You may search for well logs on the Department's web page at: http://apps2.wrd.state.or.us/apps/gw/well_log/Default.aspx)

OR

Describe the construction of the authorized and proposed well(s) in Table 3 for any wells that do not have a well log.

Table 3. Construction of Point(s) of Appropriation

Any well(s) in this listing must be clearly tied to corresponding well(s) described in Table 1 and shown on the accompanying application map. Failure to provide adequate information is likely to delay the processing of your transfer application. For proposed wells, we recommend that you consult a licensed well driller, geologist, or certified water right examiner for the proper information needed to complete the table.

Proposed or Authorized POA Name or Number	Is well already built? (Yes or No)	If an existing well, OWRD Well ID Tag No. L-___	Total well depth	Casing Diameter	Casing Intervals (feet)	Seal depth(s) (intervals)	Perforated or screened intervals (in feet)	Static water level of completed well (in feet)	Source aquifer (sand, gravel, basalt, etc.)	Well - specific rate (cfs or gpm). If less than full rate of water right
WELL	YES	-			(SEE ATTACHED WELL LOG)					

Application for Water Right Transfer

Evidence of Use Affidavit



Oregon Water Resources Department
 725 Summer Street NE, Suite A
 Salem, Oregon 97301-1266
 (503) 986-0900
 www.wrd.state.or.us

Please print legibly or type. Be as specific as possible. Attach additional pages if you need more spacing. Supporting documentation must be attached.

State of Oregon)
)
 County of MARION) ss

I, LARRY ETZEL, in my capacity as Successor Trustee,
 mailing address 14271 Fern Ridge Rd SE, Stayton 97383
 telephone number (503) 769-2588, being first duly sworn depose and say:

1. My knowledge of the exercise or status of the water right is based on (check one):

- Personal observation Professional expertise

2. I attest that:

- Water was used during the previous five years on the **entire** place of use for Certificate # _____; **OR**
- My knowledge is specific to the use of water at the following locations within the last five years:

Certificate #	Township		Range		Mer	Sec	¼ ¼	Gov't Lot or DLC	Acres (if applicable)
35369	9	S	1	W	W	1	NWSW		3.5
							SW SW		28.0
						2	NE SE		11.4
							NW SE		10.0
							SW SE		25.8
							SE SE		39.2

OR

- Confirming Certificate # _____ has been issued within the past five years; **OR**
- Part or all of the water right was leased instream at some time within the last five years. The instream lease number is: _____ (Note: If the entire right proposed for transfer was not leased, additional evidence of use is needed for the portion not leased instream.); **OR**
- The water right is not subject to forfeiture and documentation that a presumption of forfeiture for non-use would be rebutted under ORS 540.610(2) is attached.
- Water has been used at the actual current point of diversion or appropriation for more than 10 years for Certificate # _____ (For Historic POD/POA Transfers)


(continues on reverse side)

3. The water right was used for: (e.g., crops, pasture, etc.): CROPS, grass seed
4. I understand that if I do not attach one or more of the documents shown in the table below to support the above statements, my application will be considered incomplete.

[Signature]
Signature of Affiant

11/16/11
Date

Signed and sworn to (or affirmed) before me this 17th day of November 2011.



[Signature]
Notary Public for Oregon

My Commission Expires: May 10, 2015

Supporting Documents	Examples
<input type="checkbox"/> Copy of a water right certificate that has been issued within the last five years. (not a remaining right certificate)	Copy of confirming water right certificate that shows issue date
<input type="checkbox"/> Copies of receipts from sales of irrigated crops or for expenditures related to use of water	<input checked="" type="checkbox"/> Power usage records for pumps associated with irrigation use <ul style="list-style-type: none"> ● Fertilizer or seed bills related to irrigated crops ● Farmers Co-op sales receipt
<input type="checkbox"/> Records such as FSA crop reports, irrigation district records, NRCS farm management plan, or records of other water suppliers	<ul style="list-style-type: none"> ● District assessment records for water delivered ● Crop reports submitted under a federal loan agreement ● Beneficial use reports from district ● IRS Farm Usage Deduction Report ● Agricultural Stabilization Plan ● CREP Report
<input type="checkbox"/> Aerial photos containing sufficient detail to establish location and date of photograph	<p>Multiple photos can be submitted to resolve different areas of a water right. If the photograph does not print with a "date stamp" or without the source being identified, the date of the photograph and source should be added.</p> <p>Sources for aerial photos: OSU – www.oregonexplorer.info/imagery OWRD – www.wrd.state.or.us Google Earth – earth.google.com TerraServer – www.terraserver.com</p>
<input type="checkbox"/> Approved Lease establishing beneficial use within the last 5 years	Copy of instream lease or lease number



P.O. Box 400
Portland, Oregon 97207-0400
1-888-221-7070
fax 1-888-800-2851
pacificpower.net

November 16, 2011

Eric Etzel
Jennifer Etzel
ericetzel2112@hotmail.com

Account # 84647037 002 0

Dear Eric Etzel:

Thank you for contacting us regarding your account; as you requested, we've enclosed a meter reading analysis of your account. As part of our commitment to provide excellent customer service, one of our goals is to make sure that you receive accurate and timely bills.

We're here to answer your questions.

If you have additional questions, please log in at our website, www.pacificpower.net and select, "Contact Us." Or call us any time at our toll-free number, 1-888-221-7070. Any of our customer service representatives will be happy to assist you.

It's a pleasure to serve you.

Sincerely,

Pacific Power Customer Service

Para más información, llame al 1-888-225-2611 para hablar con un representante en español.

our true strength is
our connection to you

T 11319



P.O. Box 400
 Portland, Oregon 97207-0400
 1-888-221-7070
 fax 1-888-800-2851
 pacificpower.net

Meter Reading History *

Meter #: 2981286
 Site Address: 14271 Fern Ridge Road SE Number 70hp, Stayton, Oregon

2010 1 2011

Billing Month	Read Date	Read Type	Cycle	Status	Source (*)	Condition Codes	Days	Daily Kwh	Kwh	Kwh Usage	Kw	Kw Usage	On Kwh	On Kwh Usage	Off Kwh	Off Kwh Usage	Invoice
10	10/17/2011		13		I		31	80	210580	2471	50981	51	0	0	0	0	\$204.90
9	10/17/2011		13		I		30	1	208109	18	27	0	0	0	0	0	\$1.50
8	10/17/2011		13		I		30	67	208091	1997	50976	51	0	0	0	0	\$165.59
7	10/17/2011		13		I		32	120	206094	3848	51946	52	0	0	0	0	\$319.06
6	10/17/2011		13		I		30	46	202246	1394	50630	51	0	0	0	0	\$115.04
5	10/17/2011		13		I		29	4	200852	127	27	0	0	0	0	0	\$10.43
4	10/17/2011		13		I	SD	28	0	200725	0	0	0	0	0	0	0	\$0.00
3	10/17/2011		13		I	SD	32	0	200725	0	0	0	0	0	0	0	\$0.00
2	10/17/2011		13		I	SD	29	0	200725	0	0	0	0	0	0	0	\$0.00
1	10/17/2011		13		I	SD	34	0	200725	0	0	0	0	0	0	0	\$0.00
12	10/17/2011		13		I	SD	30	0	200725	0	0	0	0	0	0	0	\$0.00
11	10/17/2011		13		I	SD	32	0	200725	0	0	0	0	0	0	0	\$979.81
10	10/17/2011		13		I		30	57	200725	1724	45435	45	0	0	0	0	\$120.08
9	10/17/2011		13		I	VR	29	244	199001	7071	50309	50	0	0	0	0	\$492.57
8	10/17/2011		13		I		32	261	191930	8342	52539	53	0	0	0	0	\$581.32
7	10/17/2011		13		I		30	175	183588	5255	52755	53	0	0	0	0	\$366.33
6	10/17/2011		13		I		30	1	178333	18	27	0	0	0	0	0	\$1.28
5	10/17/2011		13		I		31	4	178315	127	27	0	0	0	0	0	\$8.99
4	10/17/2011		13		I	SD	30	0	178188	0	0	0	0	0	0	0	\$0.00
3	10/17/2011		13		I	SD	29	0	178188	0	0	0	0	0	0	0	\$0.00
2	10/17/2011		13		I	SD	28	0	178188	0	0	0	0	0	0	0	\$0.00
1	10/17/2011		13		I	SD	34	0	178188	0	0	0	0	0	0	0	\$0.00

our true strength is
 our connection to you



P.O. Box 400
Portland, Oregon 97207-0400
1-888-221-7070
fax 1-888-800-2851
pacificpower.net

*Information provided for the requested time period is valid as of the date this letter was created. Adjustments or other account activity may result in different information at a later date.

Comments:

Sources:

A=Adjustment, C=Customer, F=Field Read, I=Itron Read (regular), M=Manual (regular), O=Office Estimate, P=Postcard, S=System Estimate

our true strength is
our connection to you

T 11319

Land Use Information Form



Oregon Water Resources Department
725 Summer Street NE, Suite A
Salem, Oregon 97301-1266
(503) 986-0900
www.wrd.state.or.us

Applicant: ETZEL FAMILY TRUST
First Last

Mailing Address: 14271 FERN RIDGE ROAD
STAYTON OR 97383 Daytime Phone: 503-302-7320
City State Zip

A. Land and Location

Please include the following information for all tax lots where water will be diverted (taken from its source), conveyed (transported), and/or used or developed. Applicants for municipal use, or irrigation uses within irrigation districts may substitute existing and proposed service-area boundaries for the tax-lot information requested below.

Township	Range	Section	¼ ¼	Tax Lot #	Plan Designation (e.g., Rural Residential/RR-5)	Water to be:			Proposed Land Use:
99	1W	2		1100	P... A, 1/4	<input checked="" type="checkbox"/> Diverted	<input checked="" type="checkbox"/> Conveyed	<input checked="" type="checkbox"/> Used	
99	1W	1		500	P... A, 1/4	<input type="checkbox"/> Diverted	<input checked="" type="checkbox"/> Conveyed	<input checked="" type="checkbox"/> Used	
		1		501	P... A, 1/4	<input type="checkbox"/> Diverted	<input checked="" type="checkbox"/> Conveyed	<input checked="" type="checkbox"/> Used	
						<input type="checkbox"/> Diverted	<input type="checkbox"/> Conveyed	<input type="checkbox"/> Used	

List all counties and cities where water is proposed to be diverted, conveyed, and/or used or developed:

MARION

B. Description of Proposed Use

Type of application to be filed with the Water Resources Department:

- Permit to Use or Store Water
 Water Right Transfer
 Permit Amendment or Ground Water Registration Modification
 Limited Water Use License
 Allocation of Conserved Water
 Exchange of Water

Source of water: Reservoir/Pond
 Ground Water
 Surface Water (name) _____

Estimated quantity of water needed: 400
 cubic feet per second
 gallons per minute
 acre-feet

Intended use of water: Irrigation
 Commercial
 Industrial
 Domestic for _____ household(s)
 Municipal
 Quasi-Municipal
 Instream
 Other _____

Briefly describe:

Water used to irrigate crops & grass seed

Note to applicant: If the Land Use Information Form cannot be completed while you wait, please have a local government representative sign the receipt at the bottom of the next page and include it with the application filed with the Water Resources Department.

For Local Government Use Only

The following section must be completed by a planning official from each county and city listed unless the project will be located entirely within the city limits. In that case, only the city planning agency must complete this form. This deals only with the local land-use plan. Do not include approval for activities such as building or grading permits.

Please check the appropriate box below and provide the requested information

Land uses to be served by the proposed water uses (including proposed construction) are allowed outright or are not regulated by your comprehensive plan. Cite applicable ordinance section(s): 173.136.020 (c)

Land uses to be served by the proposed water uses (including proposed construction) involve discretionary land-use approvals as listed in the table below. (Please attach documentation of applicable land-use approvals which have already been obtained. Record of Action/land-use decision and accompanying findings are sufficient.) **If approvals have been obtained but all appeal periods have not ended, check "Being pursued."**

Type of Land-Use Approval Needed (e.g., plan amendments, rezones, conditional-use permits, etc.)	Cite Most Significant, Applicable Plan Policies & Ordinance Section References	Land-Use Approval:	
		<input type="checkbox"/> Obtained <input type="checkbox"/> Denied	<input type="checkbox"/> Being Pursued <input type="checkbox"/> Not Being Pursued
		<input type="checkbox"/> Obtained <input type="checkbox"/> Denied	<input type="checkbox"/> Being Pursued <input type="checkbox"/> Not Being Pursued
		<input type="checkbox"/> Obtained <input type="checkbox"/> Denied	<input type="checkbox"/> Being Pursued <input type="checkbox"/> Not Being Pursued
		<input type="checkbox"/> Obtained <input type="checkbox"/> Denied	<input type="checkbox"/> Being Pursued <input type="checkbox"/> Not Being Pursued
		<input type="checkbox"/> Obtained <input type="checkbox"/> Denied	<input type="checkbox"/> Being Pursued <input type="checkbox"/> Not Being Pursued

Local governments are invited to express special land-use concerns or make recommendations to the Water Resources Department regarding this proposed use of water below, or on a separate sheet.

Name: Brandon Reich Title: Assoc Planner
 Signature: [Signature] Phone: 10-7-11 Date: 5/11/2011
 Government Entity: Marion County

Note to local government representative: Please complete this form or sign the receipt below and return it to the applicant. If you sign the receipt, you will have 30 days from the Water Resources Department's notice date to return the completed Land Use Information Form or WRD may presume the land use associated with the proposed use of water is compatible with local comprehensive plans.

Receipt for Request for Land Use Information

Applicant name: _____
 City or County: _____ Staff contact: _____
 Signature: _____ Phone: _____ Date: _____

T 11319

RECEIVED
APR 17 1962

MARI..... 17130
OBSERVATION WELL

WATER WELL REPORT
STATE OF OREGON

State Well No. 9/w-2R
State Permit No.

File Original and
First Copy with the
STATE ENGINEER,
SALEM, OREGON

(1) OWNER:
Name Etzel Bros.
Address Rt 1 Box 300
Stayton, Oregon

(2) LOCATION OF WELL:
County Marion Owner's number, if any—
SE 1/4 SE 1/4 Section S2 T. 9S R. 1W W.M.
Bearing and distance from section or subdivision corner

(3) TYPE OF WORK (check):
New Well Deepening Reconditioning Abandon
If abandonment, describe material and procedure in Item 11.

(4) PROPOSED USE (check):
Domestic Industrial Municipal
Irrigation Test Well Other

(5) TYPE OF WELL:
Rotary Driven
Cable Jetted
Dug Bored

(6) CASING INSTALLED:
Threaded Welded
10 11/16 in. from 0+1 ft. to 69 ft. Gage 250
" Diam. from ft. to ft. Gage
" Diam. from ft. to ft. Gage

(7) PERFORATIONS:
Perforated? Yes No
Type of perforator used
SIZE of perforations in. by in.
perforations from ft. to ft.
perforations from ft. to ft.
perforations from ft. to ft.
perforations from ft. to ft.
perforations from ft. to ft.

(8) SCREENS:
Well screen installed Yes No
Manufacturer's Name
Type Model No.
Diam. Slot size Set from ft. to ft.
Slot size Set from ft. to ft.

(9) CONSTRUCTION:
Was well gravel packed? Yes No Size of gravel:
Gravel placed from ft. to ft.
Was a surface seal provided? Yes No To what depth? 69 ft.
Material used in seal— Rock drillings
Did any strata contain unusable water? Yes No
Type of water? Depth of strata
Method of sealing strata off

(10) WATER LEVELS:
Static level 77 ft. below land surface Date 4/4/62
Artesian pressure lbs. per square inch Date

Accepted by:
[Signature] Date 19
(Owner)

(11) WELL TESTS: Drawdown is amount water level is lowered below static level
Was a pump test made? Yes No If yes, by whom?
Yield: 400 gal./min. with 110 ft. drawdown after 2 hrs.
" 350 " 112 " 1 "
" 250 " 71 " 1 "
Bailer test gal./min. with ft. drawdown after hrs.
Artesian flow g.p.m. Date
Temperature of water 57 Was a chemical analysis made? Yes No

(12) WELL LOG: Diameter of well 10 inches.
Depth drilled 289 1/2 ft. Depth of completed well 289 1/2 ft.
Formation: Describe by color, character, size of material and structure, and show thickness of aquifers and the kind and nature of the material in each stratum penetrated, with at least one entry for each change of formation.

MATERIAL	FROM	TO
TOP SOIL	0	2 1/2
Top soil	0	2 1/2
Clay (orange)	2 1/2	4
Tuff (light Brwn)	4	20
Tuff (blue)	20	26 1/2
Basalt (fresh) crevice encountered to full depth 26 1/2 to 115'	26 1/2	115
Tuff & clay -stone	115	129
Basalt (fresh)	129	130 1/2
Sandstone (with wood & some leaf fossils) old landsurface	130 1/2	135 1/2
Basalt (fresh)	135 1/2	140
Basalt (fresh very hard)	140	172 1/2
Vesicular basalt	172 1/2	174
Basalt (fresh hard)	174	215
Vesicular basalt	215	245
Clay-stone & silt-stone (with wood fragmts)	245	
old land surf.		255
Vesicular basalt	255	289 1/2

Work started 2/19 19 62 Completed 4/4/62 19

(13) PUMP:
Manufacturer's Name
Type: H.P.

Well Driller's Statement:
This well was drilled under my jurisdiction and this report is true to the best of my knowledge and belief.

NAME George Robinson (Person, firm, or corporation) (Type or print)
Address 3965 Hayesville Dr. Salem, Ore.
Driller's well number 21962
[Signed] George H. Robinson (Well Driller)
License No. 335 Date 4/4/62, 19

T 11319
EXIST'G WELL
CERT # 35369