

State of Oregon
 WATER RESOURCES DEPARTMENT
2011 DISTRICT PETITION FOR PERMANENT TRANSFER
(ORS 540.580)

TUMALO IRRIGATION DISTRICT
 64697 COOK AVENUE
 BEND, OR 97701
 (541)382-3053 FAX (541)383-3287

1. WATER RIGHT

CERTIFICATE: 74146 PRIORITY: 06/01/1907
 CERTIFICATE: 74147 PRIORITY: 10/29/1913
 CERTIFICATE: 76106 PRIORITY: 12/08/1961

2. TYPE OF CHANGE: PERMANENT CHANGE IN PLACE OF USE

3. LOCATION OF AUTHORIZED PLACE OF USE: (PRESENT USER)

NAME	LEGAL DESCRIPTION	CERT. #/ PRIORITY	USE	NOTICE #	ACRES
SEE TABLE #3					
				TOTAL:	

4. LOCATION OF PROPOSED PLACE OF USE: (PROPOSED USER)

NAME	LEGAL DESCRIPTION	CERT. #/ PRIORITY	USE	NOTICE #	ACRES
SEE TABLE #4					
				TOTAL:	

5. ITEMS ATTACHED:

1. COPY OF NOTICES FILED WITH SALEM AND REGIONAL OWRD OFFICES (N/A for 540.572)
Including maps of "Off" and "On" lands.
2. DISTRICT BOUNDARIES
Description and map on file with OWRD's Regional and Salem offices.
3. FEES
\$1,700.00 IS ATTACHED TO THIS PETITION FOR FILING AND RECORDING FEES.


Each landowner affected by this transfer has authorized this transfer by a writing that is on file with the District. (N/A for 540.572)

Tumalo Irrigation District (PETITIONER) hereby certifies that this petition and attachments are accurate to the best of our knowledge and that the water rights referenced in this application have either been used within the last 5 years or is not subject to forfeiture.

Elmer G. McDaniels
 Elmer G. McDaniels, District Manager

12-2-11
 Date

Subscribed and sworn to before me: Fran W. DeHock



My commission expires June 11, 2013

RECEIVED

WATER RESOURCES DEPT
 SALEM, OREGON

T 11329



Oregon Water Resources Department
721 Summer Street NE, Suite A
Salem, OR 97301-1271

**OAR Chapter 690, Division 385
NOTICE OF DISTRICT PERMANENT TRANSFER
Place of Use**

District: Tumalo Irrigation District

Contact Person: Fran W. DeRock Phone: 541-382-3053

Mailing Address: 64697 Cook Ave. Bend, OR 97701

District Internal Notice #: N11.001

I. Pursuant to ORS 540.580 and OAR Chapter 690, Division 385, the district is providing the Water Resources Department this notice of a proposed change in place of use prior to making the change. The district proposes to change the place of use for the following water rights:

WATER RIGHTS			
PERMIT NUMBER	CERTIFICATE NUMBER	DECREE (name, volume, and page)	PRIMARY (P) or SUPP (S)
	74147	See attachment A	P

II. The authorized point(s) of diversion for the water rights proposed for transfer are as follows:

AUTHORIZED POINT(S) OF DIVERSION / APPROPRIATION				
PERMIT	DECREE or CERTIFICATE	POD#	SOURCE	LOCATION - LEGAL DESCRIPTION
	74147	2P	Tumalo Creek	See attachment A

III. The district proposes to change the place of use from the authorized location listed in Table 1 to the location listed in Table 2.

IV. Enclosed is a map for the proposed change in place of use meeting the standards of OAR Chapter 690, Division 385.

V. The water right proposed for transfer is a water right subject to transfer and has not been forfeited for nonuse under ORS 540.610.

VI. Each user affected by the proposed transfer has provided written authorization for the transfer and such authorization is on file with the district.

RECEIVED

DEC 15 2011

WATER RESOURCES DEPT
SALEM, OREGON

TABLE 1. - AUTHORIZED PLACE OF USE

WATER RIGHT Cert/Decree	Cert/Perm SUPP	Primary PRIORITY DATE	USE	POD #	LEGAL DESCRIPTION							ACRES	USER NAME	
					TWP	RNG	SEC	QQ	DLC	LOT	GOV'T			TAX LOT
74147	*	10/29/1913	IRR	2P	16	11	33	SE/NE				00900	1	Steven E. O'Neal

* Primary
74146
74147
76106

Supp. Cert.
74147, 74148, 74149, 76520
74148, 74149, 76520
74149, 76520

TABLE 2. - PROPOSED PLACE OF USE

WATER RIGHT Cert/Decree	Cert/Perm SUPP	Primary PRIORITY DATE	USE	POD #	LEGAL DESCRIPTION							ACRES	USER NAME	
					TWP	RNG	SEC	QQ	DLC	LOT	GOV'T			TAX LOT
74147	*	10/29/1913	IRR	2P	17	11	01	SW/NW				00408	1	Johnson-Green Living Trust

RECEIVED
10/15/2011
WATER RESOURCES DEPT
SALEM OREGON

1 11329

**TUMALO IRRIGATION DISTRICT CERTIFICATES
SOURCE/POINT OF DIVERSION**

Attachment A	Source	Location
ID #	Primary Cert. #	Location
1P	74146 Tumalo Decree 8/5/1900, Sept. 1900, 4/28/1905, 5/27/1907 & 6/1/1907 V1, P135 & V16, P188.	17S 11E W.M. 23 SW/NE - Tumalo Feed Canal - N 70° 21' W.; 1550 feet from East 1/4 corner of Section 23 (Tumalo Creek POD #1) 18S 10E W.M. 2 NW/SW - N. 14° 02' E.; 1713 feet from South 1/4 corner of Section 2 (Tumalo Creek POD #2)
2P	74147 Permit #19628 10/29/1913	17S 11E W.M. 23 SW/NE - Tumalo Feed Canal (Tumalo Creek POD #1) - N. 70° 21' W.; 1550 feet from East 1/4 corner of Section 23
3P	76106 Permit #27840 12/8/1961	17S 11E W.M. 23 SE/NE - Tumalo Creek - 2080 feet South and 1310 feet West from NE Corner of Section 23 16S 11E W.M. 33 SE/SW - Upper Tumalo Reservoir
9P	83571 10/31/1900	2050 Feet West from NE Corner of Section 32 (POD #9)
Supp. Cert. #		
1S	74147 to 74146 Permit #19628 10/29/1913	17S 11E W.M. 23 SW/NE - Tumalo Feed Canal (Tumalo Creek POD #1) - N 70° 21' W.; 1550 feet from East 1/4 corner of Section 23
2S	74148 to 74146, 74147, 74149 Permit #624 4/7/1911	24S 6E W.M. 11 SE/SW and SW/SE
3S	74149 to 74146, 74147, 76106 Duffy Decree V9, P362 1905	17S 12E W.M. 32 NW/NE - Bend Feed Canal - 100 feet South and 550 feet East from N1/4 corner of Section 32
4S	76520 to 74146, 74147, 74148 74149, 76106 Permit #27841 12/8/1961	17S 12E W.M. 32 NW/NE - Deschutes River (Tumalo ID Bend Feed Canal) - 2050 feet West from NE corner of Section 32 24S 6E W.M. 11 SE/SW - Crescent Lake Reservoir
11S	76714 Permit R-1687, tributary of Deschutes River 2/28/1913	COID North Canal: 850 Feet North and 630 feet West from the E1/4 Corner of Section 29 (POD #11)

T 11329

RECEIVED

191520

WATER RESOURCES DEPT
SALEM, OREGON



Oregon Water Resources Department
 721 Summer Street NE, Suite A
 Salem, OR 97301-1271

OAR Chapter 690, Division 385
NOTICE OF DISTRICT PERMANENT TRANSFER
Place of Use

District: Tumalo Irrigation District

Contact Person: Fran W. DeRock Phone: 541-382-3053

Mailing Address: 64697 Cook Ave. Bend, OR 97701

District Internal Notice #: N11.002

I. Pursuant to ORS 540.580 and OAR Chapter 690, Division 385, the district is providing the Water Resources Department this notice of a proposed change in place of use prior to making the change. The district proposes to change the place of use for the following water rights:

WATER RIGHTS			
PERMIT NUMBER	CERTIFICATE NUMBER	DECREE (name, volume, and page)	PRIMARY (P) or SUPP (S)
	74146	See attachment A	P
	76106	See attachment A	P

II. The authorized point(s) of diversion for the water rights proposed for transfer are as follows:

AUTHORIZED POINT(S) OF DIVERSION / APPROPRIATION				
PERMIT	DECREE or CERTIFICATE	POD#	SOURCE	LOCATION - LEGAL DESCRIPTION
	74146	1P	Tumalo Creek	See attachment A
	76106	3P	Tumalo Cr.,etc.	See attachment A

- III. The district proposes to change the place of use from the authorized location listed in Table 1 to the location listed in Table 2.
- IV. Enclosed is a map for the proposed change in place of use meeting the standards of OAR Chapter 690, Division 385.
- V. The water right proposed for transfer is a water right subject to transfer and has not been forfeited for nonuse under ORS 540.610.
- VI. Each user affected by the proposed transfer has provided written authorization for the transfer and such authorization is on file with the district.

RECEIVED
 DEC 15 2011
 WATER RESOURCES DEPT
 SALEM, OREGON

TABLE 1. -- AUTHORIZED PLACE OF USE

WATER RIGHT Cert/Decree	Cert/Perm SUPP	Primary PRIORITY DATE	USE	POD #	LEGAL DESCRIPTION							ACRES	USER NAME
					TWP	RNG	SEC	QQ	DLC	LOT	TAX LOT		
74146	*	6/1/1907	IRR	1P	17	11	02	NE/NE			00106	.22	Richard & Janice Silver
76106	*	12/8/1961	IRR	3P	17	11	02	NE/NE			00106	.78	Richard & Janice Silver

* Primary Supp. Cert.
74146 74147, 74148, 74149, 76520
74147 74148, 74149, 76520
76106 74149, 76520


TABLE 2. -- PROPOSED PLACE OF USE

WATER RIGHT Cert/Decree	Cert/Perm SUPP	Primary PRIORITY DATE	USE	POD #	LEGAL DESCRIPTION							ACRES	USER NAME
					TWP	RNG	SEC	QQ	DLC	LOT	TAX LOT		
74146	*	6/1/1907	IRR	1P	17	11	01	SW/NW			00408	.22	Johnson-Green Living Trust
76106	*	12/8/1961	IRR	3P	17	11	01	SW/NW			00408	.78	Johnson-Green Living Trust

RECEIVED
OCT 13 2011
WATER RESOURCES DEPT
SALEM, OREGON


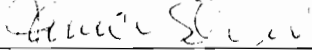
VII. The undersigned understand and acknowledge that the proposed transfer is subject to the approval of the Water Resources Department. The undersigned also understand and acknowledge that if the Water Resources Department finds the change in place of use allowed by the district under this notice results in injury to an existing water right, the Department may direct the district to cease delivery of water to the proposed place of use or direct the district to mitigate the injury.

I certify that the information contained in this Notice of District Permanent Transfer is true and accurate.


Signature of District Manager
or Authorized Representative


2-3-11
Date

Elmer G. McDaniels
Typed Name of District Manager
or Authorized Representative

2-2-11
Date

(Richard) Signature of User (Janice)
(Silver) (Authorized place of use), (Silver)


Signature of User (Johnson-Green Living Trust)
(Proposed place of use)

2.22.11
Date

INSTRUCTIONS:

- 1) Pursuant to OAR 690-385-4100(3), the district shall deliver this Notice Form and Map(s) to the local Watermaster **prior to** delivering water to the proposed place of use.
- 2) Pursuant to OAR 690-385-4100(4), the district also shall concurrently deliver a copy of the Notice Form to:
Oregon Water Resources Department
Transfer Section
725 Summer Street NE, Suite A
Salem, OR 97301-1271

The Water Resources Department shall publish a summary of the Notice of District Permanent Transfer in the Department's weekly publication for the purpose of providing public notice.

RECEIVED

FEB 15 2011

WATER RESOURCES DEPT
SALEM, OREGON

**TUMALO IRRIGATION DISTRICT CERTIFICATES
SOURCE/POINT OF DIVERSION**

Attachment A	Source	Location
ID #	Primary Cert. #	Location
1P	74146 Tumalo Decree V1, P135 & V16, P188.	Tumalo Creek, tributary to the Deschutes River 8/5/1900, Sept. 1900, 4/28/1905, 5/27/1907 & 6/1/1907 17S 11E W.M. 23 SW/NE - Tumalo Feed Canal - N 70° 21' W.; 1550 feet from East 1/4 corner of Section 23 (Tumalo Creek POD #1) 18S 10E W.M. 2 NW/SW - N. 14° 02' E.; 1713 feet from South 1/4 corner of Section 2 (Tumalo Creek POD #2)
2P	74147 Permit #19628	Tumalo Creek, tributary to the Deschutes River 10/29/1913 17S 11E W.M. 23 SW/NE - Tumalo Feed Canal (Tumalo Creek POD #1) - N. 70° 21' W.; 1550 feet from East 1/4 corner of Section 23
3P	76106 Permit #27840	Tumalo Creek and Upper Tumalo Reservoir, constructed under Permit R-2743, tributaries of the Deschutes River 12/8/1961 17S 11E W.M. 23 SE/NE - Tumalo Creek - 2080 feet South and 1310 feet West from NE Corner of Section 23 16S 11E W.M. 33 SE/SW - Upper Tumalo Reservoir
9P	83571	TID Bend Feed Canal 10/31/1900 2050 Feet West from NE Corner of Section 32 (POD #9)
1S	Supp. Cert. # 74147 to 74146 Permit #19628	Tumalo Creek, tributary to the Deschutes River 10/29/1913 17S 11E W.M. 23 SW/NE - Tumalo Feed Canal (Tumalo Creek POD #1) - N 70° 21' W.; 1550 feet from East 1/4 corner of Section 23
2S	74148 to 74146, 74147, 74149 Permit #624	Crescent Lake Reservoir, constructed under Permit R-102, tributary to Crescent Creek 4/7/1911 24S 6E W.M. 11 SE/SW and SW/SE
3S	74149 to 74146, 74147, 76106 Duffy Decree V9, P362	Deschutes River, tributary to the Columbia River 1905 17S 12E W.M. 32 NW/NE - Bend Feed Canal - 100 feet South and 550 feet East from N1/4 corner of Section 32
4S	76520 to 74146, 74147, 74148 74149, 76106 Permit #27841	Crescent Lake Reservoir, constructed under Permit R-2744, tributary to Crescent Creek and the Little Deschutes River 12/8/1961 17S 12E W.M. 32 NW/NE - Deschutes River (Tumalo ID Bend Feed Canal) - 2050 feet West from NE corner of Section 32 24S 6E W.M. 11 SE/SW - Crescent Lake Reservoir
11S	76714	Crane Prairie Reservoir, constructed under Permit R-1687, tributary of Deschutes River 2/28/1913 COID North Canal: 850 Feet North and 630 feet West from the E1/4 Corner of Section 29 (POD #11)

RECEIVED

1 11329

MAY 5 2011

WATER RESOURCES DEPT
SALEM, OREGON



Oregon Water Resources Department
 721 Summer Street NE, Suite A
 Salem, OR 97301-1271

OAR Chapter 690, Division 385
NOTICE OF DISTRICT PERMANENT TRANSFER
Place of Use

District: Tumalo Irrigation District

Contact Person: Fran W. DeRock Phone: 541-382-3053

Mailing Address: 64697 Cook Ave. Bend, OR 97701

District Internal Notice #: N11.003 Gobeille Living Trust

I. Pursuant to ORS 540.580 and OAR Chapter 690, Division 385, the district is providing the Water Resources Department this notice of a proposed change in place of use prior to making the change. The district proposes to change the place of use for the following water rights:

WATER RIGHTS			
PERMIT NUMBER	CERTIFICATE NUMBER	DECREE (name, volume, and page)	PRIMARY (P) or SUPP (S)
	76106	See attachment A	P

II. The authorized point(s) of diversion for the water rights proposed for transfer are as follows:

AUTHORIZED POINT(S) OF DIVERSION / APPROPRIATION				
PERMIT	DECREE or CERTIFICATE	POD#	SOURCE	LOCATION - LEGAL DESCRIPTION
	76106	3P	Tumalo Creek	See Attachment A
			Upper TumRes	

III. The district proposes to change the place of use from the authorized location listed in Table 1 to the location listed in Table 2.

IV. Enclosed is a map for the proposed change in place of use meeting the standards of OAR Chapter 690, Division 385.

V. The water right proposed for transfer is a water right subject to transfer and has not been forfeited for nonuse under ORS 540.610.

VI. Each user affected by the proposed transfer has provided written authorization for the transfer and such authorization is on file with the district.

RECEIVED

DEC 15 2011

WATER RESOURCES DEPT
 SALEM, OREGON

TABLE 1. – AUTHORIZED PLACE OF USE

WATER RIGHT		Primary PRIORITY DATE	USE	POD #	LEGAL DESCRIPTION							ACRES	USER NAME
Cert/Decree	Cert/Perm				TWP	RNG	SEC	QQ	DLC	GOV'T LOT	TAX LOT		
PRIMARY	SUPP	DATE	USE	#	TWP	RNG	SEC	QQ	DLC	GOV'T LOT	TAX LOT	ACRES	USER NAME
76106	*	12/8/1961	IRR	3P	16	12	07	SE/NE			00102	0.84	Gobeille Living Trust
76106	*	12/8/1961	IRR	3P	16	12	07	NE/NE			00102	0.18	Gobeille Living Trust
76106	*	12/8/1961	IRR	3P	16	12	07	SE/NE			00101	0.96	Gobeille Living Trust

* Primary
74146 74147, 74148, 74149, 76520
74147 74148, 74149, 76520
76106 74149, 76520

* Supp. Cert.
74147, 74148, 74149, 76520
74148, 74149, 76520
74149, 76520

TABLE 2. – PROPOSED PLACE OF USE

WATER RIGHT		Primary PRIORITY DATE	USE	POD #	LEGAL DESCRIPTION							ACRES	USER NAME
Cert/Decree	Cert/Perm				TWP	RNG	SEC	QQ	DLC	GOV'T LOT	TAX LOT		
PRIMARY	SUPP	DATE	USE	#	TWP	RNG	SEC	QQ	DLC	GOV'T LOT	TAX LOT	ACRES	USER NAME
76106	*	12/8/1961	IRR	3P	16	12	07	NE/NE			00102	0.95	Gobeille Living Trust
76106	*	12/8/1961	IRR	3P	16	12	07	SE/NE			00101	1.03	Gobeille Living Trust

RECEIVED

FEB 16 2011

1 11329

WATER RESOURCES DEPT
SALEM, OREGON

Page 2 of 3

VII. The undersigned understand and acknowledge that the proposed transfer is subject to the approval of the Water Resources Department. The undersigned also understand and acknowledge that if the Water Resources Department finds the change in place of use allowed by the district under this notice results in injury to an existing water right, the Department may direct the district to cease delivery of water to the proposed place of use or direct the district to mitigate the injury.

I certify that the information contained in this Notice of District Permanent Transfer is true and accurate.

Elmer G. McDaniels
Signature of District Manager
or Authorized Representative

5-23-11
Date

Elmer G. McDaniels
Typed Name of District Manager
or Authorized Representative

[Signature]
Signature of User
(Authorized place of use)

5/20/2011
Date

[Signature]
Signature of User
(Proposed place of use)

5/20/2011
Date

RECEIVED
MAY 19 2011
WATER RESOURCES DEPT
SALEM, OREGON

INSTRUCTIONS:

- 1) Pursuant to OAR 690-385-4100(3), the district shall deliver this Notice Form and Map(s) to the local Watermaster *prior to* delivering water to the proposed place of use.
- 2) Pursuant to OAR 690-385-4100(4), the district also shall concurrently deliver a copy of the Notice Form to:
Oregon Water Resources Department
Transfer Section
725 Summer Street NE, Suite A
Salem, OR 97301-1271

The Water Resources Department shall publish a summary of the Notice of District Permanent Transfer in the Department's weekly publication for the purpose of providing public notice.

**TUMALO IRRIGATION DISTRICT CERTIFICATES
SOURCE/POINT OF DIVERSION**

Attachment A

ID #	Primary Cert. #	Source	Location
1P	74146 Tumalo Decree V1, P135 & V16, P188.	Tumalo Creek, tributary to the Deschutes River 8/5/1900, Sept. 1900, 4/28/1905, 5/27/1907 & 6/11/1907	17S 11E W.M. 23 SW/NE - Tumalo Feed Canal - N 70° 21' W.; 1550 feet from East 1/4 corner of Section 23 (Tumalo Creek POD #1) 18S 10E W.M. 2 NW/SW - N. 14° 02' E.; 1713 feet from South 1/4 corner of Section 2 (Tumalo Creek POD #2)
2P	74147 Permit #19628	Tumalo Creek, tributary to the Deschutes River 10/29/1913	17S 11E W.M. 23 SW/NE - Tumalo Feed Canal (Tumalo Creek POD #1) - N. 70° 21' W.; 1550 feet from East 1/4 corner of Section 23
3P	76106 Permit #27840	Tumalo Creek and Upper Tumalo Reservoir, constructed under Permit R-2743, tributaries of the Deschutes River 12/8/1961	17S 11E W.M. 23 SE/NE - Tumalo Creek - 2080 feet South and 1310 feet West from NE Corner of Section 23 16S 11E W.M. 33 SE/SW - Upper Tumalo Reservoir
9P	83571	TID Bend Feed Canal 10/31/1900	2050 Feet West from NE Corner of Section 32 (POD #9)
Supp. Cert. #			
1S	74147 to 74146 Permit #19628	Tumalo Creek, tributary to the Deschutes River 10/29/1913	17S 11E W.M. 23 SW/NE - Tumalo Feed Canal (Tumalo Creek POD #1) - N 70° 21' W.; 1550 feet from East 1/4 corner of Section 23
2S	74148 to 74146, 74147, 74149 Permit #624	Crescent Lake Reservoir, constructed under Permit R-102, tributary to Crescent Creek 4/7/1911	24S 6E W.M. 11 SE/SW and SW/SE
3S	74149 to 74146, 74147, 76106 Duffy Decree V9, P362	Deschutes River, tributary to the Columbia River 1905	17S 12E W.M. 32 NW/NE - Bend Feed Canal - 100 feet South and 550 feet East from N1/4 corner of Section 32
4S	76520 to 74146, 74147, 74148 74149, 76106 Permit #27841	Crescent Lake Reservoir, constructed under Permit R-2744, tributary to Crescent Creek and the Little Deschutes River 12/8/1961	17S 12E W.M. 32 NW/NE - Deschutes River (Tumalo ID Bend Feed Canal) - 2050 feet West from NE corner of Section 32 24S 6E W.M. 11 SE/SW - Crescent Lake Reservoir
11S	76714	Crane Prairie Reservoir, constructed under Permit R-1687, tributary of Deschutes River 2/28/1913	COID North Canal: 850 Feet North and 630 feet West from the E1/4 Corner of Section 29 (POD #11)

RECEIVED

11.13.29

WATER RESOURCES DEPT
SALEM, OREGON

111329