

State of Oregon
WATER RESOURCES DEPARTMENT
2011 DISTRICT PETITION FOR PERMANENT TRANSFER 540.580
NORTH UNIT IRRIGATION DISTRICT
2024 NW Beech Street, Madras, OR 97741 (541) 475-3625

RECEIVED
28 2011
WATER RESOURCES DEPT
STATE OF OREGON

1. WATER RIGHT:

	<u>Deschutes</u>	<u>Deschutes Supplemental</u>	<u>Crooked River</u>
	Certificate #72279	Certificate #72281	Certificate #72283
Source:	Deschutes River/ Crooked River	Deschutes River/ Crooked River	Crooked River
Priority Date:	February 28, 1913	June 23, 1955	September 18, 1968

2. TYPE OF CHANGE: Place of use

3.1. LOCATION OF AUTHORIZED PLACE OF USE: (Present User) Certificate #72279

District Notice #	Name	Use	Township South	Range East WM	Section	Tax Lot	¼ ¼	Deschutes Acres
11-01	Michael & Michelle Varley	IR	10	13	21	500	SE SW	0.5
11-05	Duane & Wilma Denning	IR	10	14	09	102	NE NE	11.3
11-06	Duane & Wilma Denning	IR	10	14	09	102	NE NE	23.7
11-08	Michael & Deborah Youmans	IR	10	14	07	900	NE NW	1.1
TOTAL								36.6

4.1. LOCATION OF PROPOSED PLACE OF USE: (Proposed User) Certificate #72279

District Notice #	Name	Use	Township South	Range East WM	Section	Tax Lot	¼ ¼	Deschutes Acres
11-01	Michael & Michelle Varley	IR	10	13	21	500	NE SW	0.5
11-05	Tim & Terri Knuths	IR	10	14	20	100	SE NE	10.4
11-05	Tim & Terri Knuths	IR	10	14	21	300	SW NW	0.9
11-06	Vern & Dena Forristall	IR	10	14	20	300	SW NW	23.7
11-08	Michael & Deborah Youmans	IR	10	14	07	900	NE NW	1.1
TOTAL								36.6

3.2. LOCATION OF AUTHORIZED PLACE OF USE: (Present User) Certificate #72281

District Notice #	Name	Use	Township South	Range East WM	Section	Tax Lot	¼ ¼	Deschutes Supplement Acres
11-01	Michael & Michelle Varley	IR	10	13	21	500	SE SW	0.5
11-05	Duane & Wilma Denning	IR	10	14	09	102	NE NE	11.3
11-06	Duane & Wilma Denning	IR	10	14	09	102	NE NE	23.7
11-08	Michael & Deborah Youmans	IR	10	14	07	900	NE NW	1.1
TOTAL								36.6

4.2. LOCATION OF PROPOSED PLACE OF USE: (Proposed User) Certificate #72281

District Notice #	Name	Use	Township South	Range East WM	Section	Tax Lot	¼ ¼	Deschutes Supplement Acres
11-01	Michael & Michelle Varley	IR	10	13	21	500	NE SW	0.5
11-05	Tim & Terri Knuths	IR	10	14	20	100	SE NE	10.4
11-05	Tim & Terri Knuths	IR	10	14	21	300	SW NW	0.9
11-06	Vern & Dena Forristall	IR	10	14	20	300	SW NW	23.7
11-08	Michael & Deborah Youmans	IR	10	14	07	900	NE NW	1.1
TOTAL								36.6

3.3. LOCATION OF AUTHORIZED PLACE OF USE: (Present User) Certificate #72283

District Notice #	Name	Use	Township South	Range East WM	Section	Tax Lot	¼ ¼	Crooked River Acres
11-02	Hugh & Rosalind Reynolds	IR	12	13	11	301	SE NW	1.0
11-02	Hugh & Rosalind Reynolds	IR	12	13	11	301	SW NE	1.0
11-03	Vern & Dena Forristall	IR	10	14	20	300	SW NW	10.5
11-04	Vern & Dena Forristall	IR	10	14	20	300	SW NW	13.2
11-08	Michael & Deborah Youmans	IR	10	13	12	1000	NE NE	2.0
11-08	Michael & Deborah Youmans	IR	10	13	12	1000	SE NE	0.7
11-08	Michael & Deborah Youmans	IR	10	14	07	900	NW NW	0.4
11-08	Michael & Deborah Youmans	IR	10	14	07	900	SW NW	2.7
11-08	Michael & Deborah Youmans	IR	10	14	07	900	NW SW	0.7
TOTAL								32.2

4.3. LOCATION OF PROPOSED PLACE OF USE: (Proposed User) Certificate #72283


District Notice #	Name	Use	Township South	Range East WM	Section	Tax Lot	¼ ¼	Crooked River Acres
11-02	Hugh & Rosalind Reynolds	IR	12	13	11	301	SW NE	2.0
11-03	Vern & Dena Forristall	IR	10	14	20	300	NW NW	4.8
11-03	Vern & Dena Forristall	IR	10	14	20	300	SW NW	0.8
11-03	Vern & Dena Forristall	IR	10	14	20	200	NE NW	1.7
11-03	Vern & Dena Forristall	IR	10	14	20	200	SE NW	0.9
11-03	Vern & Dena Forristall	IR	10	14	20	200	SW NE	0.4
11-03	Vern & Dena Forristall	IR	10	14	21	202	NW NW	1.9
11-04	Tim & Terri Knuths	IR	10	14	20	100	SE NE	13.2
11-08	Michael & Deborah Youmans	IR	10	13	12	1000	NE NE	2.9
11-08	Michael & Deborah Youmans	IR	10	14	07	900	NW NW	2.0
11-08	Michael & Deborah Youmans	IR	10	14	07	900	SW NW	0.9
11-08	Michael & Deborah Youmans	IR	10	14	07	900	NW SW	0.7
TOTAL								32.2

5. ITEMS ATTACHED:

- A. Maps representing “off” lands and proposed “on” lands
- B. District Boundaries (Description and map on file with OWRD’s Regional and Salem office).
- C. Fees: \$1700.00 is attached to this petition for filing and recording fees.

Each landowner affected by this transfer has authorized this transfer by a writing that is on file with the District.

North Unit Irrigation District hereby certifies that this petition and attachments are accurate to the best of our knowledge and that the water rights referenced in this application have been used within the last 5 years.


Mike Britton – General Manager

12/23/11
Date

North Unit Irrigation District 2011

COUNTY	COUNTY TAXLOT	LEGAL DESCRIPTION	BOOK_ACRES	STATUS	DINN	CERT	PERMIT	PRIORITY	USE	PASC	POD_ID	OWNER	MAP	FILENAME
JEFFERSON	1013210000500	10-13-21-SE/SW-500	0.50	Notice Off	11-01	72279	23193	19130218	IR	P	24531	Michael & Michelle Varley	NUID	
JEFFERSON	1013210000500	10-13-21-SE/SE/SW-500	0.50	Notice Off	11-01	72281	25921	19550623	IR	S	24531	Michael & Michelle Varley	NUID	
JEFFERSON	1013210000500	10-13-21-NE/SW-500	0.50	Notice On	11-01	72279	23193	19130218	IR	P	24531	Michael & Michelle Varley	NUID	
JEFFERSON	1013210000500	10-13-21-NE/SW-500	0.50	Notice On	11-01	72281	25921	19550623	IR	S	24531	Michael & Michelle Varley	NUID	
JEFFERSON	1213110000301	12-13-11-SE/NW-301	1.00	Notice Off	11-02	72283	33954	19680918	IR	P	24531	Hugh O & Rosalind A Reynolds	NUID	
JEFFERSON	1213110000301	12-13-11-SW/NE-301	2.00	Notice Off	11-02	72283	33954	19680918	IR	P	24531	Hugh O & Rosalind A Reynolds	NUID	
JEFFERSON	1014200000300	10-14-20-SW/NW-300	10.50	Notice Off	11-03	72283	33954	19680918	IR	P	24531	Vern & Dena Forstall	NUID	
JEFFERSON	1014200000300	10-14-20-SW/NW-300	4.80	Notice On	11-03	72283	33954	19680918	IR	P	24531	Vern & Dena Forstall	NUID	
JEFFERSON	1014200000300	10-14-20-SW/NW-300	0.80	Notice On	11-03	72283	33954	19680918	IR	P	24531	Vern & Dena Forstall	NUID	
JEFFERSON	1014200000200	10-14-20-NE/NW-200	1.70	Notice On	11-03	72283	33954	19680918	IR	P	24531	Vern & Dena Forstall	NUID	
JEFFERSON	1014200000200	10-14-20-SE/NW-200	0.90	Notice On	11-03	72283	33954	19680918	IR	P	24531	Vern & Dena Forstall	NUID	
JEFFERSON	1014200000202	10-14-20-SW/NE-202	0.40	Notice On	11-03	72283	33954	19680918	IR	P	24531	Vern & Dena Forstall	NUID	
JEFFERSON	1014200000300	10-14-20-SW/NW-300	1.90	Notice On	11-03	72283	33954	19680918	IR	P	24531	Vern & Dena Forstall	NUID	
JEFFERSON	1014200000100	10-14-20-SE/NE-100	13.20	Notice Off	11-04	72283	33954	19680918	IR	P	24531	Tim & Terry Knuths	NUID	
JEFFERSON	1014090000102	10-14-09-NE/NE-102	11.30	Notice Off	11-05	72279	23193	19130218	IR	P	24531	Duane & Wilma Denning	NUID	
JEFFERSON	1014090000102	10-14-09-NE/NE-102	11.30	Notice Off	11-05	72281	25921	19550623	IR	S	24531	Duane & Wilma Denning	NUID	
JEFFERSON	1014200000100	10-14-20-SE/NE-100	10.40	Notice On	11-05	72281	25921	19550623	IR	P	24531	Tim & Terry Knuths	NUID	
JEFFERSON	1014200000100	10-14-20-SE/NE-100	10.40	Notice On	11-05	72281	25921	19550623	IR	P	24531	Tim & Terry Knuths	NUID	
JEFFERSON	1014200000300	10-14-21-SW/NW-300	0.90	Notice On	11-05	72279	23193	19130218	IR	P	24531	Tim & Terry Knuths	NUID	
JEFFERSON	1014200000300	10-14-21-SW/NW-300	0.90	Notice On	11-05	72281	25921	19550623	IR	S	24531	Tim & Terry Knuths	NUID	
JEFFERSON	1014090000102	10-14-09-NE/NE-102	23.70	Notice Off	11-06	72279	23193	19130218	IR	P	24531	Duane & Wilma Denning	NUID	
JEFFERSON	1014200000300	10-14-20-SW/NW-300	23.70	Notice On	11-06	72281	25921	19550623	IR	S	24531	Duane & Wilma Denning	NUID	
JEFFERSON	1014200000300	10-14-20-SW/NW-300	23.70	Notice On	11-06	72281	25921	19550623	IR	P	24531	Vern & Dena Forstall	NUID	
JEFFERSON	10131200001000	10-13-12-NE/NE-1000	2.00	Notice Off	11-08	72283	33954	19680918	IR	P	24531	Michael & Deborah Youmans	NUID	
JEFFERSON	1014070000900	10-14-07-NE/NW-900	0.40	Notice Off	11-08	72279	23193	19130218	IR	P	24531	Michael & Deborah Youmans	NUID	
JEFFERSON	1014070000900	10-14-07-NE/NW-900	1.10	Notice Off	11-08	72281	25921	19550623	IR	S	24531	Michael & Deborah Youmans	NUID	
JEFFERSON	1014070000900	10-14-07-SW/NW-900	2.70	Notice Off	11-08	72283	33954	19680918	IR	P	24531	Michael & Deborah Youmans	NUID	
JEFFERSON	1014070000900	10-14-07-NW/SW-900	0.70	Notice Off	11-08	72283	33954	19680918	IR	P	24531	Michael & Deborah Youmans	NUID	
JEFFERSON	10131200001000	10-13-12-NE/NE-1000	2.90	Notice On	11-08	72283	33954	19680918	IR	P	24531	Michael & Deborah Youmans	NUID	
JEFFERSON	1014070000900	10-14-07-NW/NW-900	2.00	Notice On	11-08	72283	33954	19680918	IR	P	24531	Michael & Deborah Youmans	NUID	
JEFFERSON	1014070000900	10-14-07-NE/NW-900	1.10	Notice On	11-08	72279	23193	19130218	IR	P	24531	Michael & Deborah Youmans	NUID	
JEFFERSON	1014070000900	10-14-07-NE/NW-900	1.10	Notice On	11-08	72281	25921	19550623	IR	S	24531	Michael & Deborah Youmans	NUID	
JEFFERSON	1014070000900	10-14-07-SW/NW-900	0.90	Notice On	11-08	72283	33954	19680918	IR	P	24531	Michael & Deborah Youmans	NUID	
JEFFERSON	1014070000900	10-14-07-NW/SW-900	0.70	Notice On	11-08	72283	33954	19680918	IR	P	24531	Michael & Deborah Youmans	NUID	

RECEIVED
 WATER RESOURCES DEPT
 SALEM, OREGON

State of Oregon
WATER RESOURCES DEPARTMENT
NOTICE OF TRANSFER UNDER ORS 540.580
NORTH UNIT IRRIGATION DISTRICT
2024 NW Beech Street, Madras, OR 97741
(541) 475-3625

RECEIVED

WATER RESOURCES DEPT
SALEM, OREGON

1. **WATER RIGHT:** Deschutes
Certificates #72279 & 72281

Crooked River
Certificate #72283

2. **PROPOSED USE:** Irrigation

3. **APPLICANT:**

Name: Michael A & Michelle A Varley	Phone: 1-(636)-673-1028
-------------------------------------	-------------------------

Address: 529 Schaper Rd	City: Foristell	State: MO	Zip: 63348
-------------------------	-----------------	-----------	------------

4. **LOCATION OF AUTHORIZED USE:**

Township	Range	Section	¼ ¼	Tax Lot	Deschutes Acres	Crooked River Acres
10	13	21	SE SW	500	0.5	

5. **RECIPIENT:**

Name: Michael A & Michelle A Varley	Phone: 1(636) 673-1028
-------------------------------------	------------------------

Address: 529 Schaper Rd	City: Foristell	State: MO	Zip: 63348
-------------------------	-----------------	-----------	------------

6. **LOCATION OF PROPOSED USE:**

Township	Range	Section	¼ ¼	Tax Lot	Deschutes Acres	Crooked River Acres
10	13	21	NE SW	500	0.5	

7. **EXHIBITS:**

A map prepared by North Unit Irrigation District or Certified Water Rights Examiner or qualified Surveyor showing the location of the present and proposed irrigated lands.

North Unit Irrigation District hereby certifies that the applicant and recipient are the deed holders of subject properties; that our files are complete with a copy of the recorded documents; that the applicant's land has been irrigated within the last five years, and the applicant and recipient hereby authorize the transfer proposed herein.

NOTICE IS HEREBY GIVEN that this proposed change is subject to the approval of the Water Resources Department and that the Water Resources Department may reject the transfer or may require mitigation to avoid injury to other water right holders.

NORTH UNIT IRRIGATION DISTRICT, APPLICANT AND RECIPIENT, HEREBY SWEAR THAT THE ABOVE NOTICE FOR TRANSFER OF WATER RIGHT AND THE STATEMENTS MADE ARE TRUE AND CORRECT.


Dated and signed this 18th day of May 2011.

[Signature]

Applicant/Recipient
State of Missouri)ss.
County of St. Louis)

Signed or attested
before me on May 18th, 2011 by

Kelley A. Hoke



Kelley A. Hoke
Notary Public - State of MO
My commission expires: 04-13-2015


Dated and signed this 18th day of May 2011.

[Signature]

Applicant/Recipient
State of Missouri)ss.
County of St. Louis)

Signed or attested
before me on May 18th, 2011 by

Kelley A. Hoke



Kelley A. Hoke
Notary Public - State of MO
My commission expires: 04-13-2015

RECEIVED

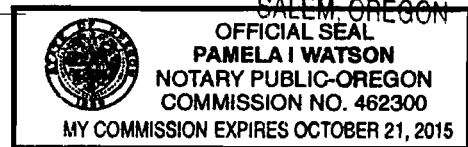
Dated and signed this 21 day of Dec 2011.

[Signature]
Mike Britton - Secretary-Manager North Unit Irrigation District

State of Oregon)ss.
County of Jefferson)

Signed or attested
before me on Dec 21, 2011 by

Mike Britton



[Signature]
Notary Public - State of Oregon
My Commission expires: 10/21/2015

State of Oregon
 WATER RESOURCES DEPARTMENT
NOTICE OF TRANSFER UNDER ORS 540.580
 NORTH UNIT IRRIGATION DISTRICT
 2024 NW Beech Street, Madras, OR 97741
 (541) 475-3625

RECEIVED

WATER RESOURCES DEPT
 SALEM, OREGON

1. **WATER RIGHT:** Deschutes Certificates #72279 & 72281 Crooked River Certificate #72283

2. **PROPOSED USE:** Irrigation

3. **APPLICANT:**

Name: Hugh O & Rosalind A Reynolds	Phone: 541-325-1872
------------------------------------	---------------------

Address: 885 SW Ford Lane	City: Culver	State: OR	Zip: 97734
---------------------------	--------------	-----------	------------

4. **LOCATION OF AUTHORIZED USE:**

Township	Range	Section	¼ ¼	Tax Lot	Deschutes Acres	Crooked River Acres
12	13	11	SE NW	301		1.0
12	13	11	SW NE	301		1.0

5. **RECIPIENT:**

Name: Hugh O & Rosalind A Reynolds	Phone: 541-325-1872
------------------------------------	---------------------

Address: 885 SW Ford Lane	City: Culver	State: OR	Zip: 97734
---------------------------	--------------	-----------	------------

6. **LOCATION OF PROPOSED USE:**

Township	Range	Section	¼ ¼	Tax Lot	Deschutes Acres	Crooked River Acres
12	13	11	SW NE	301		2.0

7. **EXHIBITS:**

A map prepared by North Unit Irrigation District or Certified Water Rights Examiner or qualified Surveyor showing the location of the present and proposed irrigated lands.

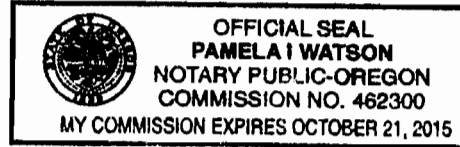
North Unit Irrigation District hereby certifies that the applicant and recipient are the deed holders of subject properties; that our files are complete with a copy of the recorded documents; that the applicant's land has been irrigated within the last five years, and the applicant and recipient hereby authorize the transfer proposed herein.

NOTICE IS HEREBY GIVEN that this proposed change is subject to the approval of the Water Resources Department and that the Water Resources Department may reject the transfer or may require mitigation to avoid injury to other water right holders.

NORTH UNIT IRRIGATION DISTRICT, APPLICANT AND RECIPIENT, HEREBY SWEAR THAT THE ABOVE NOTICE FOR TRANSFER OF WATER RIGHT AND THE STATEMENTS MADE ARE TRUE AND CORRECT.

Dated and signed this 22nd day of Nov 2011.

Hugh O Reynolds
Applicant/Recipient
State of Oregon)ss.
County of Jefferson)

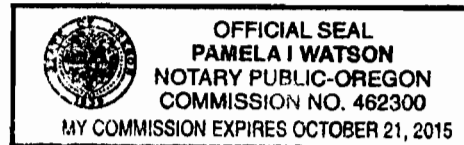


Signed or attested
before me on Nov 22, 2011 by
Hugh O Reynolds

Pamela I Watson
Notary Public - State of Oregon
My commission expires: 10/21/2015

Dated and signed this 22 day of Nov 2011.

Rosalind A Reynolds
Applicant/Recipient
State of Oregon)ss.
County of Jefferson)



Signed or attested
before me on Nov 22, 2011 by
Rosalind A Reynolds

Pamela I Watson
Notary Public - State of Oregon
My commission expires: 10/21/2015


RECEIVED

Dated and signed this 21 day of Dec 2011.

Mike Britton
Mike Britton - Secretary-Manager North Unit Irrigation District

State of Oregon)ss.
County of Jefferson)

NOV 29 2011
WATER RESOURCES DEPT
SALEM, OREGON



Signed or attested
before me on Dec 21, 2011 by
Mike Britton

Pamela I Watson
Notary Public - State of Oregon
My Commission expires: 10/21/2015

State of Oregon
 WATER RESOURCES DEPARTMENT
NOTICE OF TRANSFER UNDER ORS 540.580
 NORTH UNIT IRRIGATION DISTRICT
 2024 NW Beech Street, Madras, OR 97741
 (541) 475-3625

RECEIVED

1. **WATER RIGHT:** Deschutes Certificates #72279 & 72281 Crooked River Certificate #72283

WATER RESOURCES DEPT
 SALEM, OREGON

2. **PROPOSED USE:** Irrigation

3. **APPLICANT:**

Name: Vern L & Dena L Forristall	Phone: 503-348-3677
----------------------------------	---------------------

Address: 2277 NE Elm Lane	City: Madras	State: OR	Zip: 97741
---------------------------	--------------	-----------	------------

4. **LOCATION OF AUTHORIZED USE:**

Township	Range	Section	¼ ¼	Tax Lot	Deschutes Acres	Crooked River Acres
10	14	20	SW NW	300		10.5

5. **RECIPIENT:**

Name: Vern L & Dena L Forristall	Phone: 503-348-3677
----------------------------------	---------------------

Address: 2277 NE Elm Lane	City: Madras	State: OR	Zip: 97741
---------------------------	--------------	-----------	------------

6. **LOCATION OF PROPOSED USE:**

Township	Range	Section	¼ ¼	Tax Lot	Deschutes Acres	Crooked River Acres
10	14	20	NWNW	300		4.8
10	14	20	SW NW	300		0.8
10	14	20	NE NW	200		1.7
10	14	20	SE NW	200		0.9
10	14	20	SW NE	200		0.4
10	14	21	NW NW	202		1.9

7. **EXHIBITS:**

A map prepared by North Unit Irrigation District or Certified Water Rights Examiner or qualified Surveyor showing the location of the present and proposed irrigated lands.

North Unit Irrigation District hereby certifies that the applicant and recipient are the deed holders of subject properties; that our files are complete with a copy of the recorded documents; that the applicant's land has been irrigated within the last five years, and the applicant and recipient hereby authorize the transfer proposed herein.

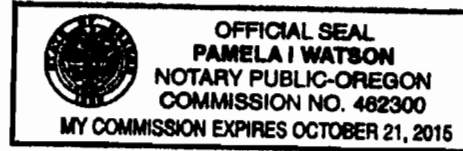
NOTICE IS HEREBY GIVEN that this proposed change is subject to the approval of the Water Resources Department and that the Water Resources Department may reject the transfer or may require mitigation to avoid injury to other water right holders.

NORTH UNIT IRRIGATION DISTRICT, APPLICANT AND RECIPIENT, HEREBY SWEAR THAT THE ABOVE NOTICE FOR TRANSFER OF WATER RIGHT AND THE STATEMENTS MADE ARE TRUE AND CORRECT.

Dated and signed this 1st day of Dec 2011.

[Signature]

Applicant/Recipient
State of Oregon)ss.
County of Jefferson)



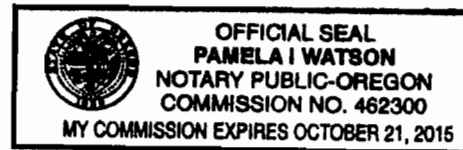
Signed or attested
before me on Dec. 1, 2011 by
Vern L Forristall

[Signature]
Notary Public - State of Oregon
My commission expires: 10/21/15

Dated and signed this 1st day of Dec 2011.

[Signature]

Applicant/Recipient
State of Oregon)ss.
County of Jefferson)



Signed or attested
before me on Dec. 1, 2011 by
Dena L Forristall

[Signature]
Notary Public - State of Oregon
My commission expires: 10/21/15

RECEIVED

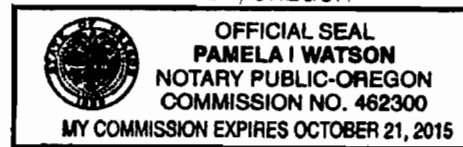
Dated and signed this 21 day of Dec. 2011.

[Signature]

Mike Britton - Manager North Unit Irrigation District

State of Oregon)ss.
County of Jefferson)

WATER RESOURCES DEPT
SALEM, OREGON



Signed or attested
before me on Dec. 21, 2011 by
Mike Britton

[Signature]
Notary Public - State of Oregon
My Commission expires: 10/21/15

State of Oregon
 WATER RESOURCES DEPARTMENT
NOTICE OF TRANSFER UNDER ORS 540.580
 NORTH UNIT IRRIGATION DISTRICT
 2024 NW Beech Street, Madras, OR 97741
 (541) 475-3625

RECEIVED

1. **WATER RIGHT:** Deschutes Crooked River
 Certificates #72279 & 72281 Certificate #72283

WATER RESOURCES DEPT
 SALEM, OREGON

2. **PROPOSED USE:** Irrigation

3. **APPLICANT:**

Name: Vern L & Dena L Forristall	Phone: 503-348-3677
----------------------------------	---------------------

Address: 2277 NE Elm Lane	City: Madras	State: OR	Zip: 97741
---------------------------	--------------	-----------	------------

4. **LOCATION OF AUTHORIZED USE:**

Township	Range	Section	¼ ¼	Tax Lot	Deschutes Acres	Crooked River Acres
10	14	20	SW NW	300		13.2

5. **RECIPIENT:**

Name: Tim & Terri Knuths	Phone: 541-475-2527
--------------------------	---------------------

Address: 3110 NE Elm Lane	City: Madras	State: OR	Zip: 97741
---------------------------	--------------	-----------	------------

6. **LOCATION OF PROPOSED USE:**

Township	Range	Section	¼ ¼	Tax Lot	Deschutes Acres	Crooked River Acres
10	14	20	SE NE	100		13.2

7. **EXHIBITS:**

A map prepared by North Unit Irrigation District or Certified Water Rights Examiner or qualified Surveyor showing the location of the present and proposed irrigated lands.

T 11338

North Unit Irrigation District hereby certifies that the applicant and recipient are the deed holders of subject properties; that our files are complete with a copy of the recorded documents; that the applicant's land has been irrigated within the last five years, and the applicant and recipient hereby authorize the transfer proposed herein.

NOTICE IS HEREBY GIVEN that this proposed change is subject to the approval of the Water Resources Department and that the Water Resources Department may reject the transfer or may require mitigation to avoid injury to other water right holders.

NORTH UNIT IRRIGATION DISTRICT, APPLICANT AND RECIPIENT, HEREBY SWEAR THAT THE ABOVE NOTICE FOR TRANSFER OF WATER RIGHT AND THE STATEMENTS MADE ARE TRUE AND CORRECT.

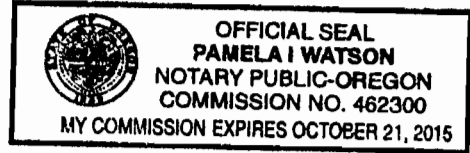
Dated and signed this 1st day of Dec 2011.

[Signature]

Applicant
State of Oregon)ss.
County of Jefferson)

[Signature]

Applicant



Signed or attested before me on Dec. 1, 2011 by

Vern L + Dana L Forristall

[Signature]

Notary Public - State of Oregon
My commission expires: 10/21/15

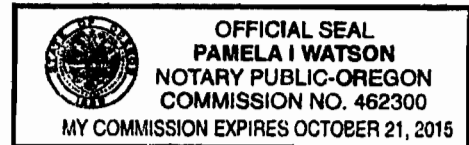
Dated and signed this 23 day of Dec 2011.

[Signature]

Recipient
State of Oregon)ss.
County of Jefferson)

[Signature]

Recipient



Signed or attested before me on Dec. 23, 2011 by

Tim + Terri Knuths

[Signature]

Notary Public - State of Oregon
My commission expires: 10/21/2015

RECEIVED

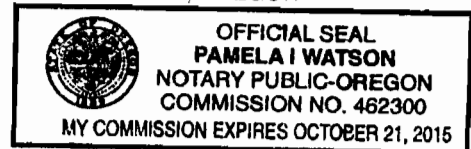
Dated and signed this 21 day of Dec 2011.

[Signature]

Mike Britton - Manager North Unit Irrigation District

State of Oregon)ss.
County of Jefferson)

WATER RESOURCES DEPT
SALEM, OREGON



Signed or attested before me on Dec. 21, 2011 by

Mike Britton

[Signature]

Notary Public - State of Oregon
My Commission expires: 10/21/2015

State of Oregon
 WATER RESOURCES DEPARTMENT
NOTICE OF TRANSFER UNDER ORS 540.580
 NORTH UNIT IRRIGATION DISTRICT
 2024 NW Beech Street, Madras, OR 97741
 (541) 475-3625

RECEIVED

1. **WATER RIGHT:** Deschutes Crooked River
 Certificates #72279 & 72281 Certificate #72283

WATER RESOURCES DEPT
 SALEM, OREGON

2. **PROPOSED USE:** Irrigation

3. **APPLICANT:**

Name: Duane Edgar & Wilma Elaine Denning	Phone: 541-416-9198
--	---------------------

Address: 10650 NW Osborn Avenue	City: Prineville	State: OR	Zip: 97754
---------------------------------	------------------	-----------	------------

4. **LOCATION OF AUTHORIZED USE:**

Township	Range	Section	¼ ¼	Tax Lot	Deschutes Acres	Crooked River Acres
10	14	09	NE NE	102	11.3	

5. **RECIPIENT:**

Name: Tim & Terri Knuths	Phone: 541-475-2527
--------------------------	---------------------

Address: 3110 NE Elm Lane	City: Madras	State: OR	Zip: 97741
---------------------------	--------------	-----------	------------

6. **LOCATION OF PROPOSED USE:**

Township	Range	Section	¼ ¼	Tax Lot	Deschutes Acres	Crooked River Acres
10	14	20	SE NE	100	10.4	
10	14	21	SW NW	300	0.9	

7. **EXHIBITS:**

A map prepared by North Unit Irrigation District or Certified Water Rights Examiner or qualified Surveyor showing the location of the present and proposed irrigated lands.

North Unit Irrigation District hereby certifies that the applicant and recipient are the deed holders of subject properties; that our files are complete with a copy of the recorded documents; that the applicant's land has been irrigated within the last five years, and the applicant and recipient hereby authorize the transfer proposed herein.

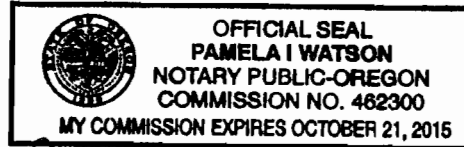
NOTICE IS HEREBY GIVEN that this proposed change is subject to the approval of the Water Resources Department and that the Water Resources Department may reject the transfer or may require mitigation to avoid injury to other water right holders.

NORTH UNIT IRRIGATION DISTRICT, APPLICANT AND RECIPIENT, HEREBY SWEAR THAT THE ABOVE NOTICE FOR TRANSFER OF WATER RIGHT AND THE STATEMENTS MADE ARE TRUE AND CORRECT.

Dated and signed this 22 day of Nov 2011.

Duane Edgar Denning
Applicant
State of Oregon)ss.
County of Jefferson)

Wilma Elaine Denning
Applicant



Signed or attested before me on Nov 22, 2011 by

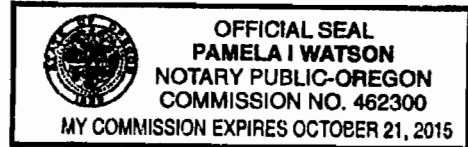
Duane Edgar + Wilma Elaine Denning

Pamela I Watson
Notary Public - State of Oregon
My commission expires: 10/21/15

Dated and signed this 23 day of Dec. 2011.

T. Knuths
Recipient
State of Oregon)ss.
County of Jefferson)

Terrri Knuths
Recipient



Signed or attested before me on Dec 23, 2011 by

Tim + Terri Knuths

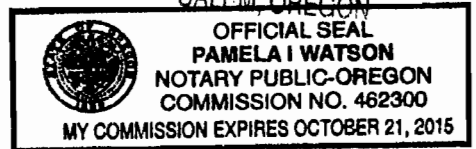
Pamela I Watson
Notary Public - State of Oregon
My commission expires: 10/21/2015

RECEIVED

Dated and signed this 21 day of Dec 2011.

Mike Britton
Mike Britton - Manager North Unit Irrigation District

WATER RESOURCES DEPT
SALEM, OREGON



State of Oregon)ss.
County of Jefferson)

Signed or attested before me on Dec 21, 2011 by

Mike Britton

Pamela I Watson
Notary Public - State of Oregon
My Commission expires: 10/21/2015

State of Oregon
 WATER RESOURCES DEPARTMENT
NOTICE OF TRANSFER UNDER ORS 540.580
 NORTH UNIT IRRIGATION DISTRICT
 2024 NW Beech Street, Madras, OR 97741
 (541) 475-3625

RECEIVED

WATER RESOURCES DEPT
 SALEM, OREGON

1. **WATER RIGHT:** Deschutes Crooked River
 Certificates #72279 & 72281 Certificate #72283

2. **PROPOSED USE:** Irrigation

3. **APPLICANT:**

Name: Duane Edgar & Wilma Elaine Denning	Phone: 541-416-9198
--	---------------------

Address: 10650 NW Osborn Avenue	City: Prineville	State: OR	Zip: 97754
---------------------------------	------------------	-----------	------------

4. **LOCATION OF AUTHORIZED USE:**

Township	Range	Section	¼ ¼	Tax Lot	Deschutes Acres	Crooked River Acres
10	14	09	NE NE	102	23.7	

5. **RECIPIENT:**

Name: Vern L & Dena L Forristall	Phone: 503-348-3677
----------------------------------	---------------------

Address: 2277 NE Elm Lane	City: Madras	State: OR	Zip: 97741
---------------------------	--------------	-----------	------------

6. **LOCATION OF PROPOSED USE:**

Township	Range	Section	¼ ¼	Tax Lot	Deschutes Acres	Crooked River Acres
10	14	20	SW NW	300	23.7	

7. **EXHIBITS:**

A map prepared by North Unit Irrigation District or Certified Water Rights Examiner or qualified Surveyor showing the location of the present and proposed irrigated lands.

North Unit Irrigation District hereby certifies that the applicant and recipient are the deed holders of subject properties; that our files are complete with a copy of the recorded documents; that the applicant's land has been irrigated within the last five years, and the applicant and recipient hereby authorize the transfer proposed herein.

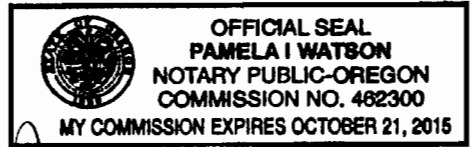
NOTICE IS HEREBY GIVEN that this proposed change is subject to the approval of the Water Resources Department and that the Water Resources Department may reject the transfer or may require mitigation to avoid injury to other water right holders.

NORTH UNIT IRRIGATION DISTRICT, APPLICANT AND RECIPIENT, HEREBY SWEAR THAT THE ABOVE NOTICE FOR TRANSFER OF WATER RIGHT AND THE STATEMENTS MADE ARE TRUE AND CORRECT.

Dated and signed this 22 day of Nov 2011.

Duane Edgar Denning
Applicant
State of Oregon)ss.
County of Jefferson)

Wilma Elaine Denning
Applicant



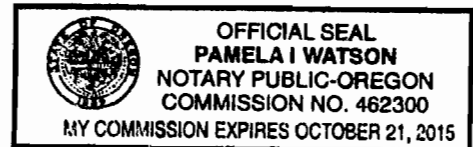
Signed or attested
before me on Nov 22, 2011 by
Duane Edgar + Wilma Elaine Denning

Pamela I Watson
Notary Public - State of Oregon
My commission expires: 10/21/15

Dated and signed this 1st day of Dec 2011.

Vern L Ferristall
Recipient
State of Oregon)ss.
County of Jefferson)

Dena L Ferristall
Recipient



Signed or attested
before me on Dec 1, 2011 by
Vern L + Dena L Ferristall

Pamela I Watson
Notary Public - State of Oregon
My commission expires: 10/21/15

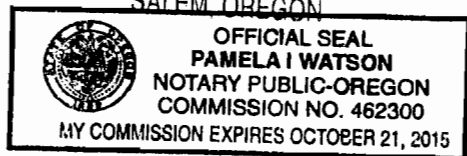
RECEIVED

Dated and signed this 21 day of Dec 2011.

Mike Britton
Mike Britton - Manager North Unit Irrigation District

State of Oregon)ss.
County of Jefferson)

WATER RESOURCES DEPT
SALEM, OREGON



Signed or attested
before me on Dec 21, 2011 by
Mike Britton

Pamela I Watson
Notary Public - State of Oregon
My Commission expires: 10/21/2015

State of Oregon
 WATER RESOURCES DEPARTMENT
NOTICE OF TRANSFER UNDER ORS 540.580
 NORTH UNIT IRRIGATION DISTRICT
 2024 NW Beech Street, Madras, OR 97741
 (541) 475-3625

RECEIVED

1. **WATER RIGHT:** Deschutes
 Certificates #72279 & 72281

Crooked River
 Certificate #72283

WATER RESOURCES DEPT
 SALEM, OREGON

2. **PROPOSED USE:** Irrigation

3. **APPLICANT:**

Name: Michael & Deborah Youmans	Phone: 541-475-4242
---------------------------------	---------------------

Address: 889 NE Gumwood Lane	City: Madras	State: OR	Zip: 97741
------------------------------	--------------	-----------	------------

4. **LOCATION OF AUTHORIZED USE:**

Township	Range	Section	¼ ¼	Tax Lot	Deschutes Acres	Crooked River Acres
10	13	12	NE NE	1000		2.0
10	13	12	SE NE	1000		0.7
10	14	07	NW NW	900		0.4
10	14	07	NE NW	900	1.1	
10	14	07	SW NW	900		2.7
10	14	07	NW SW	900		0.7

5. **RECIPIENT:**

Name: Michael & Deborah Youmans	Phone: 541-475-4242
---------------------------------	---------------------

Address: 889 NE Gumwood Lane	City: Madras	State: OR	Zip: 97741
------------------------------	--------------	-----------	------------

6. **LOCATION OF PROPOSED USE:**

Township	Range	Section	¼ ¼	Tax Lot	Deschutes Acres	Crooked River Acres
10	13	12	NE NE	1000		2.9
10	14	07	NW NW	900		2.0
10	14	07	NE NW	900	1.1	
10	14	07	SW NW	900		0.9
10	14	07	NW SW	900		0.7

7. **EXHIBITS:**

A map prepared by North Unit Irrigation District or Certified Water Rights Examiner or qualified Surveyor showing the location of the present and proposed irrigated lands.

North Unit Irrigation District hereby certifies that the applicant and recipient are the deed holders of subject properties; that our files are complete with a copy of the recorded documents; that the applicant's land has been irrigated within the last five years, and the applicant and recipient hereby authorize the transfer proposed herein.

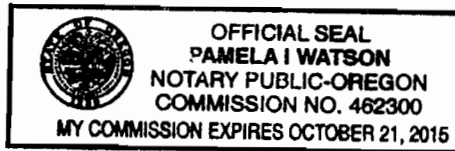
NOTICE IS HEREBY GIVEN that this proposed change is subject to the approval of the Water Resources Department and that the Water Resources Department may reject the transfer or may require mitigation to avoid injury to other water right holders.

NORTH UNIT IRRIGATION DISTRICT, APPLICANT AND RECIPIENT, HEREBY SWEAR THAT THE ABOVE NOTICE FOR TRANSFER OF WATER RIGHT AND THE STATEMENTS MADE ARE TRUE AND CORRECT.

Dated and signed this 22 day of Nov 20 11.

Michael Yarnman
Applicant/Recipient

State of Oregon)ss.
County of Jefferson)



Signed or attested before me on Nov 22, 20 11 by

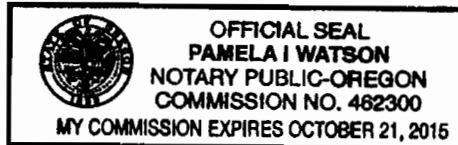
Michael Yarnman

Pamela I Watson
Notary Public - State of Oregon
My commission expires: 10/21/15

Dated and signed this 22 day of NOV 20 11.

Deborah Yarnman
Applicant/Recipient

State of Oregon)ss.
County of Jefferson)



Signed or attested before me on Nov 22, 20 11 by

Deborah Yarnman

Pamela I Watson
Notary Public - State of Oregon
My commission expires: 10/21/15

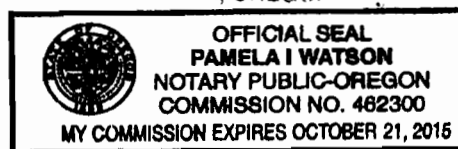
RECEIVED

Dated and signed this 21 day of Dec 20 11.

Mike Britton
Mike Britton - Secretary-Manager North Unit Irrigation District

State of Oregon)ss.
County of Jefferson)

WATER RESOURCES DEPT
SALEM, OREGON



Signed or attested before me on Dec 21, 20 11 by

Mike Britton

Pamela I Watson
Notary Public - State of Oregon
My Commission expires: 10/21/2015