

Application for Water Right Transfer

Part 1 of 4 – Minimum Requirements Checklist



Oregon Water Resources Department
 725 Summer Street NE, Suite A
 Salem, Oregon 97301-1266
 (503) 986-0900
 www.wrd.state.or.us

This transfer application will be returned if Parts 1 through 4 and all required attachments are not completed and included.
 For questions, please call (503) 986-0900, and ask for Transfer Section.

FOR ALL TRANSFER APPLICATIONS

Check all items included with this application. (N/A = Not Applicable)

- Part 1 – Completed Minimum Requirements Checklist.
- Part 2 – Completed Transfer Application Map Checklist.
- Part 3 – Completed Transfer Application – Applicant Information and Signature.
- Part 4 – Completed Transfer Application – Water Right Information. Please include a separate Part 4 for each water right. List all water right certificates to be transferred here:

RECEIVED

JAN 18 2012

WATER RESOURCES DEPT
 SALEM, OREGON

Attachments:

- Completed Transfer Application Map.
- Completed Evidence of Use Affidavit and supporting documentation.
- Fees – Amount enclosed: \$ 1,000-
 See the Department's Fee Schedule at www.wrd.state.or.us or call (503) 986-0883.
- N/A Affidavit(s) of Consent.
- N/A Supplemental Form D – For water rights served by or issued in the name of an irrigation district. Complete when the transfer applicant is not the irrigation district.
- N/A Land Use Information Form with approval and signature (or signed land use form receipt stub). Not required if water is to be diverted, conveyed, and/or used only on federal lands or if **all** of the following apply: a) a change in place of use only, b) no structural changes, c) the use of water is for irrigation only, and d) the use is located within an irrigation district or an exclusive farm use zone.
- N/A For changes in point(s) of appropriation (well(s)) or additional point(s) of appropriation, Water Well Report/Well Log.
- N/A For Temporary Transfer (one to five years) Begin Year _____ End Year _____.
- N/A For Temporary Transfer only – Current recorded deed for the land **from** which the authorized place of use is being moved.
- N/A Temporary Drought Transfer (For use in counties where the Governor has declared drought)

(For Staff Use Only)

WE ARE RETURNING YOUR APPLICATION FOR THE FOLLOWING REASON(S):

___ Application fee not enclosed/insufficient	___ Map not included or incomplete
___ Land Use Form not enclosed or incomplete	___ Part _____ is incomplete
___ Additional signature(s) required	

Other/Explanation _____

Staff: _____ 503-986-0 _____ Date: ___ / ___ / ___

Part 2 of 4 – Transfer Application Map Checklist

Your transfer application will be returned if any of the map requirements listed below are not met.

Please be sure that the transfer application map you submit includes all the required items and matches the existing water right map. Check all boxes that apply.

- N/A Certified Water Right Examiner (CWRE) Stamp and Original Signature. For a list of CWREs, see http://www1.wrd.state.or.us/pdfs/cwre_listing.pdf. CWRE stamp and signature are not required for temporary changes and substitutions.
- N/A If **more than three** water rights are involved, separate maps are needed for each water right.
- Permanent quality printed with dark ink on white or clear paper or film.
- The size of the map can be 8½ x 11 inches, 8½ x 14 inches, or up to 30 x 30 inches. For 30 x 30 inch maps, three (3) paper copies and an electronic copy in a .pdf, .tiff or .jpg format are required.
- A north arrow, a legend, and scale.
- The scale of the map must be: 1 inch = 400 feet, 1 inch = 1,320 feet, the scale of the Final Proof/Claim of Beneficial Use Map (the map used when the permit was certificated), the scale of the county assessor map if the scale is not smaller than 1 inch = 1,320 feet, or a scale that has been pre-approved by the Department.
- Township, Range, Section, ¼ ¼, DLC, Government Lot, and other recognized public land survey lines.
- Tax lot boundaries (property lines) are required. Tax lot numbers are recommended.
- Major physical features including rivers and creeks showing direction of flow, lakes and reservoirs, roads, and railroads.
- Major water delivery system features from the point(s) of diversion/appropriation such as main pipelines, canals, and ditches.
- Existing place of use that includes separate hachuring for each water right, priority date, and use including number of acres in each quarter-quarter section, government lot, or in each quarter-quarter section as projected within government lots, donation land claims, or other recognized public land survey subdivisions. If less than the entirety of the water right is being changed, a separate hachuring is needed for lands left unchanged.
- N/A Proposed place of use that includes separate hachuring for each water right, priority date, and use including number of acres in each quarter-quarter section, government lot, or in each quarter-quarter section as projected within government lots, donation land claims, or other recognized public land survey subdivisions.
- Existing point(s) of diversion or well(s) with distance and bearing or coordinates from a recognized survey corner. This information can be found in your water right certificate or permit.
- N/A If you are proposing a change in point(s) of diversion or well(s), show the proposed location and label it clearly with distance and bearing or coordinates. If GPS coordinates are used, latitude-longitude coordinates may be expressed as either degrees-minutes-seconds with at least one digit after the decimal (example – 42°32'15.5") or degrees-decimal with five or more digits after the decimal (example – 42.53764°).

Part 3 of 4 – Applicant Information and Signature

Applicant Information

APPLICANT/BUSINESS NAME Ms. Shannon Ostendorff, Assistant Public Works Director-Utilities CITY OF REDMOND			PHONE NO. 541 504-5072	ADDITIONAL CONTACT NO. N/A
ADDRESS 243 ANTLER AVENUE				FAX NO. 541 548-0253
CITY REDMOND	STATE OR	ZIP 97756	E-MAIL SHANNON.OSTENDORFF@CI.REDMOND.OR.US	

Agent Information – The agent is authorized to represent the applicant in all matters relating to this application.

AGENT/BUSINESS NAME James B. Newton, CWRE			PHONE NO. 541 504-9960 x235	ADDITIONAL CONTACT NO. N/A
ADDRESS 1937 N Business 97, P.O. Box 1728				FAX NO. 541 504-9961
CITY Redmond	STATE OR	ZIP 97756	E-MAIL jnewton@newtonconsultant.com	

If an agent is listed above, please check **one** of the following:

- Please send all correspondence to Agent. Send copies of correspondence to Applicant; **OR**
- Please send all correspondence to Applicant. Send copies of correspondence to Agent.

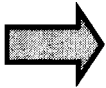
- Check this box if this project is fully or partially funded by the American Recovery and Reinvestment Act. (Federal stimulus dollars)

Is the applicant the sole owner of the land on which the water right, or portion thereof, proposed for transfer is located? Yes No

If NO, include signatures of all landowners (and mailing address if different than the applicant's) or attach affidavits of consent (and mailing addresses) from all landowners or individuals/entities to which the water right(s) has been conveyed.

Permanent Transfers Only (check one box)

- By signing this application, I understand that, upon receipt of the draft preliminary determination and prior to Department approval of the transfer, I will be required to provide landownership information and evidence that I am authorized to pursue the transfer as identified in OAR 690-380-4010(5); **OR**
- I affirm the applicant is a municipality as defined in ORS 540.510(3)(b) and that the right is in the name of the municipality or a predecessor; **OR**
- I affirm that the applicant is an entity with the authority to condemn property and is acquiring by condemnation the property to which the water right proposed for transfer is appurtenant and have supporting documentation.



I (we) affirm that the information contained in this application is true and accurate.

Shannon Ostendorff
Applicant signature

Shannon Ostendorff
Name (and title if applicable) (print)

1-6-12
Date

Applicant signature

Name (and title if applicable) (print)

Date

In your own words tell us what change(s) you want made and the reason for the change(s): _____

RECEIVED

JAN 19 2012

T 11342

Check the following boxes that apply:

- The applicant is responsible for completion of change(s). Notices and correspondence should continue to be sent to the applicant.
- The receiving landowner will be responsible for completing the proposed change(s) after the final order is issued. Copies of notices and correspondence should be sent to this landowner.
- The receiving landowner and applicant will be responsible for completion of change(s). Copies of notices and correspondence should be sent to this landowner and the applicant.

At this time, are the lands in this transfer application in the process of being sold? Yes No

If YES, and you know who the new landowner will be, please complete the receiving landowner information table below. If you do not know who the new landowner will be, then a request for assignment will have to be filed for at a later date.

If a property sells, the certificated water right(s) located on the land belong to the new owner, unless a sale agreement or other document states otherwise. (To learn about sale agreements please visit our web site at: <http://www1.wrd.state.or.us/pdfs/Transfer-PropertyTransactions.pdf>)

RECEIVING LANDOWNER NAME N/A			PHONE NO.	ADDITIONAL CONTACT NO.
ADDRESS				FAX NO.
CITY	STATE	ZIP	E-MAIL	

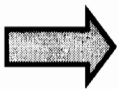
Describe any special ownership circumstances here: _____

- Check here if any of the water rights proposed for transfer are or will be located within or served by an irrigation or other water district. (**Tip:** Complete and attach Supplemental Form D.)

IRRIGATION DISTRICT NAME CENTRAL OREGON IRRIGATION DISTRICT	ADDRESS 1055 SW LAKE CT.	
CITY REDMOND	STATE OR	ZIP 97756

- Check here if water for any of the rights supplied under a water service agreement or other contract for stored water with a federal agency or other entity.

ENTITY NAME N/A	ADDRESS	
CITY	STATE	ZIP



To meet State Land Use Consistency Requirements, you must list all local governments (each county, city, municipal corporation, or tribal government) within whose jurisdiction water will be diverted, conveyed or used.

ENTITY NAME DESCHUTES COUNTY	ADDRESS 1300 NW WALL STREET, SECOND FLOOR	
CITY BEND	STATE OR	ZIP 97701

ENTITY NAME N/A	ADDRESS	
CITY	STATE	ZIP

Part 4 of 4 – Water Right Information

Please use a separate Part 4 for each water right being changed. See instructions at <http://www.wrd.state.or.us/OWRD/PUBS/forms.shtml>.

CERTIFICATE # 86245

RECEIVED

Description of Water Delivery System

JAN 12 2012

System capacity: 26.8 cubic feet per second (cfs) **OR**
 _____ gallons per minute (gpm)

WATER RESOURCES DEPT
 SALEM, OREGON

Describe the current water delivery system or the system that was in place at some time within the last five years. Include information on the pumps, canals, pipelines and sprinklers used to divert, convey and apply the water at the authorized place of use. The City distribution system currently includes 7 wells, Wells 1-7, that pump into a system of distribution pipelines and five reservoirs located near City wells with an approximate combined pumping capacity from the wells of 26.8 cfs as measured during a system capacity test conducted on August 18, 2011 with City personnel and Newton.

Table 1. Location of Authorized and Proposed Point(s) of Diversion (POD) or Appropriation (POA)

(Note: If the POD/POA name is not specified on the certificate, assign it a name or number here.)

POD/POA Name or Number	Is this POD/POA Authorized on the Certificate or is it Proposed?	If POA, OWRD Well Log ID# (or Well ID Tag # L-___)	Twp	Rng	Sec	¼ ¼		Tax Lot, DLC or Gov't Lot	Measured Distances (from a recognized survey corner)
WELL 1	<input checked="" type="checkbox"/> Authorized <input type="checkbox"/> Proposed	DESC_3853	15 S	13 E	9	NE	NW	100	SOUTH 89 49' WEST, 546' FROM N 1/4 CORNER
WELL 2	<input checked="" type="checkbox"/> Authorized <input type="checkbox"/> Proposed	DESC_3879	15 S	13 E	16	NW	SW	3306	990' SOUTH & 660' EAST FROM W 1/4 CORNER
WELL 4	<input checked="" type="checkbox"/> Authorized <input type="checkbox"/> Proposed	DESC_407	15 S	13 E	20	SE	SW	2400	520' NORTH & 1430' EAST FROM SW CORNER
WELL 5	<input checked="" type="checkbox"/> Authorized <input type="checkbox"/> Proposed	DESC_55853	15 S	13 E	20	NE	NE	100	1200' SOUTH & 150' WEST FROM NE CORNER SEE ATTACHED 'CONTINUED TABLE 1'

Check all type(s) of change(s) proposed below (change "CODES" are provided in parentheses):

- | | |
|--|--|
| <input type="checkbox"/> Place of Use (POU) | <input type="checkbox"/> Supplemental Use to Primary Use (S to P) |
| <input type="checkbox"/> Character of Use (USE) | <input type="checkbox"/> Point of Appropriation/Well (POA) |
| <input type="checkbox"/> Point of Diversion (POD) | <input checked="" type="checkbox"/> Additional Point of Appropriation (APOA) |
| <input type="checkbox"/> Additional Point of Diversion (APOD) | <input type="checkbox"/> Substitution (SUB) |
| <input type="checkbox"/> Surface Water POD to Ground Water POA (SW/GW) | <input type="checkbox"/> Government Action POD (GOV) |


Will all of the proposed changes affect the entire water right?

- Yes Complete only the Proposed ("to" lands) section of Table 2 on the next page. Use the "CODES" listed above to describe the proposed changes.
- No Complete all of Table 2 to describe the portion of the water right to be changed.

For Place of Use or Character of Use Changes

Are there other water right certificates, water use permits or ground water registrations associated with the "from" or the "to" lands? Yes No

If YES, list the certificate, water use permit, or ground water registration numbers: C-59048, C-59049, C-59050, C-2016, C-86244, C-86246, C-82751, G-12329, G-12401, G-16567.

 Pursuant to ORS 540.510, any "layered" water use such as an irrigation right that is supplemental to a primary right proposed for transfer must be included in the transfer or be cancelled. Any change to a ground water registration must be filed separately in a ground water registration modification application.

For Substitution (ground water supplemental irrigation will be substituted for surface water primary irrigation)

Ground water supplemental Permit or Certificate # N/A;
Surface water primary Certificate # N/A

RECEIVED

JAN 12 2012

For a change from Supplemental Irrigation Use to Primary Irrigation Use

Identify the primary certificate to be cancelled. Certificate # N/A

WATER RESOURCES DEPT
SALEM, OREGON

For a change in point(s) of appropriation (well(s)) or additional point(s) of appropriation:

Well log(s) are attached for each authorized and proposed well(s) that are clearly labeled and associated with the corresponding well(s) in Table 1 above and on the accompanying application map. (Tip: You may search for well logs on the Department's web page at: http://apps2.wrd.state.or.us/apps/gw/well_log/Default.aspx)

OR

Describe the construction of the authorized and proposed well(s) in Table 3 for any wells that do not have a well log.

Table 3. Construction of Point(s) of Appropriation

Any well(s) in this listing must be clearly tied to corresponding well(s) described in Table 1 and shown on the accompanying application map. Failure to provide adequate information is likely to delay the processing of your transfer application. For proposed wells, we recommend that you consult a licensed well driller, geologist, or certified water right examiner for the proper information needed to complete the table.

Proposed or Authorized POA Name or Number	Is well already built? (Yes or No)	If an existing well, OWRD Well ID Tag No. L-___	Total well depth	Casing Diameter	Casing Intervals (feet)	Seal depth(s) (intervals)	Perforated or screened intervals (in feet)	Static water level of completed well (in feet)	Source aquifer (sand, gravel, basalt, etc.)	Well-specific rate (cfs or gpm). If less than full rate of water right
See Attached Well Logs										

Part 4 of 4 – Water Right Information

Please use a separate Part 4 for each water right being changed. See instructions at <http://www.wrd.state.or.us/OWRD/PUBS/forms.shtml>.

CERTIFICATE # 86246

Description of Water Delivery System

System capacity: 26.8 cubic feet per second (cfs) **OR**
 gallons per minute (gpm)

Describe the current water delivery system or the system that was in place at some time within the last five years. Include information on the pumps, canals, pipelines and sprinklers used to divert, convey and apply the water at the authorized place of use. The City distribution system currently includes 7 wells, Wells 1-7, that pump into a system of distribution pipelines and five reservoirs located near City wells with an approximate combined pumping capacity from the wells of 26.8 cfs as measured during a system capacity test conducted on August 18, 2011 with City personnel and Newton.

Table 1. Location of Authorized and Proposed Point(s) of Diversion (POD) or Appropriation (POA)

(Note: If the POD/POA name is not specified on the certificate, assign it a name or number here.)

POD/POA Name or Number	Is this POD/POA Authorized on the Certificate or is it Proposed?	IF POA, OWRD Well Log ID# (or Well ID Tag # L-___)	Twp	Rng	Sec	¼	¼	Tax Lot, DLE or Gov't Lot	Measured Distances (from a recognized survey corner)
WELL 1	<input checked="" type="checkbox"/> Authorized <input type="checkbox"/> Proposed	DESC_3853	15 S	13 E	9	NE	NW	100	SOUTH 89 49' WEST, 546' FROM N 1/4 CORNER
WELL 2	<input checked="" type="checkbox"/> Authorized <input type="checkbox"/> Proposed	DESC_3879	15 S	13 E	16	NW	SW	3306	990' SOUTH & 660' EAST FROM W 1/4 CORNER
WELL 4	<input checked="" type="checkbox"/> Authorized <input type="checkbox"/> Proposed	DESC_407	15 S	13 E	20	SE	SW	2400	520' NORTH & 1430' EAST FROM SW CORNER
WELL 5	<input checked="" type="checkbox"/> Authorized <input type="checkbox"/> Proposed	DESC_55853	15 S	13 E	20	NE	NE	100	1200' SOUTH & 150' WEST FROM NE CORNER SEE ATTACHED 'CONTINUED TABLE 1'

Check all type(s) of change(s) proposed below (change “CODES” are provided in parentheses):

- | | |
|--|--|
| <input type="checkbox"/> Place of Use (POU) | <input type="checkbox"/> Supplemental Use to Primary Use (S to P) |
| <input type="checkbox"/> Character of Use (USE) | <input type="checkbox"/> Point of Appropriation/Well (POA) |
| <input type="checkbox"/> Point of Diversion (POD) | <input checked="" type="checkbox"/> Additional Point of Appropriation (APOA) |
| <input type="checkbox"/> Additional Point of Diversion (APOD) | <input type="checkbox"/> Substitution (SUB) |
| <input type="checkbox"/> Surface Water POD to Ground Water POA (SW/GW) | <input type="checkbox"/> Government Action POD (GOV) |

Will all of the proposed changes affect the entire water right?

- Yes** Complete only the Proposed (“to” lands) section of Table 2 on the next page. Use the “CODES” listed above to describe the proposed changes.
- No** Complete all of Table 2 to describe the portion of the water right to be changed.

Please use additional pages of Table 2 as needed

Table 2. Description of Changes to Water Right Certificate # C-86246

List only the part of the right that will be changed. For the acreage in each 1/4 1/4, list the change proposed. If more than one change, specify the acreage associated with each change. If more than one POD/POA, specify the acreage associated with each POD/POA.

Authorized ("from" lands) as they appear BEFORE THE CHANGES										Proposed ("to" lands) AFTER THE CHANGES										
Twp	Rng	Sec	1/4 1/4	Tax Lot	Gvt Lot or DLC	Acres	Type of USE listed on Certificate	POD(s) or POA(s) (name or number from Table 1)	Priority Date	Proposed Changes (see "CODES" from previous page)	Twp	Rng	Sec	1/4 1/4	Tax Lot	Gvt Lot or DLC	Acres	New Type of USE	POD(s)/ POA(s) to be used (from Table 1)	Priority Date
2	S	9	E 15	NW 100	"	15.0	IRRIGATION	POD #1	1901	POU/POD	2	S	9	E 1	NW 500	1	10.0		POD #5	1901
"	"	"	"	"	"	"	EXAMPLE	POD #2	"	"	2	S	9	E 2	SW 500		5.0		POD #6	1901
TOTAL ACRES										TOTAL ACRES										


Additional remarks: The addition of the new point of appropriation, Well #7, applies to the entire place of use

RECEIVED
 JAN 19 2012
 WATER RESOURCES DEPT
 SALEM, OREGON

For Place of Use or Character of Use Changes

Are there other water right certificates, water use permits or ground water registrations associated with the “from” or the “to” lands? Yes No

If YES, list the certificate, water use permit, or ground water registration numbers: C-59048, C-59049, C-59050, C-2016, C-86244, C-86246, C-82751, G-12329, G-12401, G-16567.



Pursuant to ORS 540.510, any “layered” water use such as an irrigation right that is supplemental to a primary right proposed for transfer must be included in the transfer or be cancelled. Any change to a ground water registration must be filed separately in a ground water registration modification application.

For Substitution (ground water supplemental irrigation will be substituted for surface water primary irrigation)

Ground water supplemental Permit or Certificate # N/A;
Surface water primary Certificate # N/A

For a change from Supplemental Irrigation Use to Primary Irrigation Use

Identify the primary certificate to be cancelled. Certificate # N/A

For a change in point(s) of appropriation (well(s)) or additional point(s) of appropriation:

Well log(s) are attached for each authorized and proposed well(s) that are clearly labeled and associated with the corresponding well(s) in Table 1 above and on the accompanying application map. (Tip: You may search for well logs on the Department’s web page at: http://apps2.wrd.state.or.us/apps/gw/well_log/Default.aspx)

OR

Describe the construction of the authorized and proposed well(s) in Table 3 for any wells that do not have a well log.

Table 3. Construction of Point(s) of Appropriation

Any well(s) in this listing must be clearly tied to corresponding well(s) described in Table 1 and shown on the accompanying application map. Failure to provide adequate information is likely to delay the processing of your transfer application. For proposed wells, we recommend that you consult a licensed well driller, geologist, or certified water right examiner for the proper information needed to complete the table.

Proposed or Authorized POA Name or Number	Is well already built? (Yes or No)	If an existing well, OWRD Well ID Tag No. L-_____	Total well depth	Casing Diameter	Casing Intervals (feet)	Seal depth(s) (intervals)	Perforated or screened intervals (in feet)	Static water level of completed well (in feet)	Source aquifer (sand, gravel, basalt, etc.)	Well-specific rate (cfs or gpm). If less than full rate of water right
See Attached Well Logs										

RECEIVED

JAN 18 2012

Application for Water Right Transfer

WATER RESOURCES DEPT
SALEM, OREGON

Table 1 – C-86245 & 86246

POD/POA Name or Number	Is this POD/POA Authorized on the Certificate or is it Proposed?	If POA, OWRD Well Log ID# (or Well ID Tag #L-_____)	TWP	RNG	SEC	¼ - ¼	Tax Lot, DLC or Gov't Lot	Measured Distances (from a recognized survey corner)
Well 1	<input checked="" type="checkbox"/> Authorized <input type="checkbox"/> Proposed	Desc_3853	15S	13E	9	NE-NW	100	South 83°30', West 546' from the N¼ Cnr
Well 2	<input checked="" type="checkbox"/> Authorized <input type="checkbox"/> Proposed	Desc_3879	15S	13E	16	NW-SW	3306	North 27°24', East 1800' from the SW Cnr
Well 4	<input checked="" type="checkbox"/> Authorized <input type="checkbox"/> Proposed	Desc_407	15S	13E	20	SE-SW	2400	North 82°41', West 3945' from the SW Cnr
Well 5	<input checked="" type="checkbox"/> Authorized <input type="checkbox"/> Proposed	Desc_51647	15S	13E	20	NE-NE	100	South 5°48', West 1200' from the NE Cnr
Well 6	<input checked="" type="checkbox"/> Authorized <input type="checkbox"/> Proposed	Desc_55853	15S	13E	21	NW-SE	100	North 35°38', West 2444' from the SE Cnr
Well 7	<input type="checkbox"/> Authorized <input checked="" type="checkbox"/> Proposed	Desc_57788	15S	13E	10	SW-SE	100	1210' North and 1640' West from the SE Cnr

RECEIVED

JAN 1 8 2007

WATER RESOURCES DEPT
SALEM, OREGON

Transfer

Evidence of Use Affidavit - C-86245

T 11342

Application for Water Right Transfer

Evidence of Use Affidavit



Oregon Water Resources Department
 725 Summer Street NE, Suite A
 Salem, Oregon 97301-1266
 (503) 986-0900
 www.wrd.state.or.us

Please print legibly or type. Be as specific as possible. Attach additional pages if you need more spacing. Supporting documentation must be attached.

State of Oregon)
) ss
 County of DESCHUTES)

I, CITY OF REDMOND-SHANNON OSTENDORFF, in my capacity as ASSISTANT PUBLIC WORKS DIRECTOR-UTILITIES,
 mailing address 243 ANTLER
AVENUE, REDMOND, OR 97756

RECEIVED

JAN 12 2012

WATER RESOURCES DEPT
 SALEM, OREGON

telephone number (541)504-5072, being first duly sworn depose and say:

1. My knowledge of the exercise or status of the water right is based on (check one):

- Personal observation Professional expertise

2. I attest that:

Water was used during the previous five years on the **entire** place of use for Certificate # 86245; **OR**

My knowledge is specific to the use of water at the following locations within the last five years:

Certificate #	Township	Range	Mer	Sec	¼ ¼	Gov't Lot or DLC	Acres (if applicable)

OR

- Confirming Certificate # 86245 has been issued within the past five years; **OR**
- Part or all of the water right was leased instream at some time within the last five years. The instream lease number is: ____ (Note: If the entire right proposed for transfer was not leased, additional evidence of use is needed for the portion not leased instream.); **OR**
- The water right is not subject to forfeiture and documentation that a presumption of forfeiture for non-use would be rebutted under ORS 540.610(2) is attached.
- Water has been used at the actual current point of diversion or appropriation for more than 10 years for Certificate # ____ (For Historic POD/POA Transfers)

3. The water right was used for: (e.g., crops, pasture, etc.): MUNICIPAL USES.

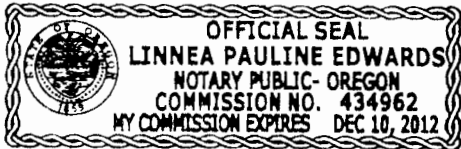
4. I understand that if I do not attach one or more of the documents shown in the table below to support the above statements, my application will be considered incomplete.

[Signature]
Signature of Affiant

1-6-12
Date

State of Oregon
County of Deschutes

Signed and sworn to (or affirmed) before me this 6 day of January, 2012.



Linnea Pauline Edwards
Notary Public for Oregon

My Commission Expires: 12-10-2012

Supporting Documents	Examples
<input checked="" type="checkbox"/> Copy of a water right certificate that has been issued within the last five years. (not a remaining right certificate)	Copy of confirming water right certificate that shows issue date
<input type="checkbox"/> Copies of receipts from sales of irrigated crops or for expenditures related to use of water	<ul style="list-style-type: none"> • Power usage records for pumps associated with irrigation use • Fertilizer or seed bills related to irrigated crops • Farmers Co-op sales receipt
<input type="checkbox"/> Records such as FSA crop reports, irrigation district records, NRCS farm management plan, or records of other water suppliers	<ul style="list-style-type: none"> • District assessment records for water delivered • Crop reports submitted under a federal loan agreement • Beneficial use reports from district • IRS Farm Usage Deduction Report • Agricultural Stabilization Plan • CREP Report
<input type="checkbox"/> Aerial photos containing sufficient detail to establish location and date of photograph	<p>Multiple photos can be submitted to resolve different areas of a water right. If the photograph does not print with a "date stamp" or without the source being identified, the date of the photograph and source should be added.</p> <p>Sources for aerial photos: OSU – www.oregonexplorer.info/imagery OWRD – www.wrd.state.or.us Google Earth – earth.google.com TerraServer – www.terra-server.com</p>
<input type="checkbox"/> Approved Lease establishing beneficial use within the last 5 years	Copy of instream lease or lease number

STATE OF OREGON

COUNTY OF DESCHUTES

CERTIFICATE OF WATER RIGHT

RECEIVED

JAN 12 2012

THIS CERTIFICATE ISSUED TO

CITY OF REDMOND
875 SE VETERANS WAY
REDMOND, OREGON 97756

WATER RESOURCES DEPT
SALEM, OREGON

confirms the right to use the waters of WELLS NO. 1, 2, 4, 5, AND 6 in the DESCHUTES RIVER BASIN for MUNICIPAL USE.

This right was perfected under Permit G-4700. The date of priority is SEPTEMBER 5, 1969. The amount of water to which this right is entitled is limited to an amount actually beneficially used and shall not exceed 2.22 CUBIC FEET PER SECOND (IF AVAILABLE AT WELL NO. 2, THE ORIGINAL POINT OF APPROPRIATION) or its equivalent in case of rotation, measured at the wells.

The wells are located as follows:

WELL NO. 1 - NE 1/4 NW 1/4, SECTION 9, TOWNSHIP 15 SOUTH, RANGE 13 EAST, W.M.; SOUTH 83 DEGREES 30 MINUTES WEST 546 FEET FROM THE NORTH 1/4 CORNER OF SECTION 9;

WELL NO. 2 - NW 1/4 SW 1/4, SECTION 16, TOWNSHIP 15 SOUTH, RANGE 13 EAST, W.M.; NORTH 27 DEGREES 24 MINUTES EAST 1800 FEET FROM THE SW CORNER OF SECTION 16;

WELL NO. 4 - SE 1/4 SW 1/4, SECTION 20, TOWNSHIP 15 SOUTH, RANGE 13 EAST, W.M.; NORTH 82 DEGREES 41 MINUTES WEST 3945 FEET FROM THE SE CORNER OF SECTION 20;

WELL NO. 5 - NE 1/4 NE 1/4, SECTION 20, TOWNSHIP 15 SOUTH, RANGE 13 EAST, W.M.; SOUTH 5 DEGREES 48 MINUTES WEST 1200 FEET FROM THE NE CORNER OF SECTION 20; AND

WELL NO. 6 - NW 1/4 SE 1/4 SECTION 21, TOWNSHIP 15 SOUTH, RANGE 13 EAST, W.M.; NORTH 35 DEGREES 38 MINUTES 4 SECONDS WEST 2,443.94 FEET FROM THE SE CORNER OF SECTION 21.

The use shall conform to such reasonable rotation system as may be ordered by the proper state officer.

NOTICE OF RIGHT TO RECONSIDERATION OR JUDICIAL REVIEW

This is an order in other than a contested case. This order is subject to judicial review under ORS 183.484. Any petition for judicial review must be filed within the 60-day time period specified by ORS 183.484(2). Pursuant to ORS 536.075 and OAR 137-004-0080, you may either petition for judicial review or petition the Director for reconsideration of this order. A petition for reconsideration may be granted or denied by the Director, and if no action is taken within 60 days following the date the petition was filed, the petition shall be deemed denied.

T-10162-80232.RA

Certificate Number 86245

T 11342

The water user shall maintain in-line flow meters or other suitable devices for measuring and recording the quantity of water used.

A description of the place of use to which this right is appurtenant is as follows:

NE ¼ SW ¼
S ½ SW ¼
SECTION 4

SE ¼ SW ¼
SE ¼
SECTION 19

NE ¼
N ½ NW ¼
E ½ SW ¼
SE ¼
SECTION 9

E ½
E ½ NW ¼
NW ¼ SW ¼
S ½ SW ¼
SECTION 20

NW ¼ NW ¼
SW ¼ SW ¼
SECTION 10

N ½ NE ¼
SE ¼ NE ¼
W ½
SECTION 21

W ½
NW ¼ SE ¼
S ½ SE ¼
SECTION 15

N ½
SECTION 22

ALL
SECTION 16

NW ¼ NW ¼
SECTION 23

NE ¼
E ½ NW ¼
E ½ SE ¼
SECTION 17

N ½ NE ¼
SE ¼ NE ¼
SECTION 29

NE ¼ NW ¼
SECTION 30

TOWNSHIP 15 SOUTH, RANGE 13 EAST, W.M.


Water may be applied to lands which are not specifically described above, provided the holder of this right complies with ORS 540.510(3).

The quantity of water diverted at the additional point of appropriation, together with that diverted at the original points of appropriation, shall not exceed the quantity of water lawfully available at the original points of appropriation.

The wells shall be maintained in accordance with the General Standards for the Construction and Maintenance of Water Wells in Oregon.

This certificate is issued to confirm an ADDITIONAL POINT OF APPROPRIATION approved by an order of the Water Resources Director entered OCTOBER 31, 2006, and supersedes Certificate 80232, State Record of Water Right Certificates.

Issued MAY 14 2010



Dwight W. French
Administrator Water Rights and Adjudications, for
Phillip O. Ward, Director
Oregon Water Resources Department

RECEIVED

JAN 12 2012

WATER RESOURCES DEPT
SALEM, OREGON

T-10162-80232.RA

Recorded in State Record of Water Right Certificates Number 86245.

T 11342

RECEIVED

JAN 12 2012

WATER RESOURCES DEPT
SALEM, OREGON

Transfer

Evidence of Use Affidavit - C-86246

T 11342

Application for Water Right Transfer

Evidence of Use Affidavit



Oregon Water Resources Department
 725 Summer Street NE, Suite A
 Salem, Oregon 97301-1266
 (503) 986-0900
 www.wrd.state.or.us

Please print legibly or type. Be as specific as possible. Attach additional pages if you need more spacing. Supporting documentation must be attached.

State of Oregon)
) ss
 County of DESCHUTES)

I, CITY OF REDMOND-SHANNON OSTENDORFF, in my capacity as ASSISTANT PUBLIC WORKS DIRECTOR-UTILITIES,
 mailing address 243 ANTLER AVENUE, REDMOND, OR 97756
 telephone number (541)504-5072, being first duly sworn depose and say:

RECEIVED

JAN 1 2 2012

WATER RESOURCES DEPT
 SALEM, OREGON

1. My knowledge of the exercise or status of the water right is based on (check one):
 Personal observation Professional expertise

2. I attest that:

- Water was used during the previous five years on the **entire** place of use for Certificate # 86246; **OR**

- My knowledge is specific to the use of water at the following locations within the last five years:

Certificate #	Township	Range	Mer	Sec	¼ ¼	Gov't Lot or DLC	Acres (if applicable)

OR

- Confirming Certificate # 86246 has been issued within the past five years; **OR**
 Part or all of the water right was leased instream at some time within the last five years. The instream lease number is: ____ (Note: If the entire right proposed for transfer was not leased, additional evidence of use is needed for the portion not leased instream.); **OR**
 The water right is not subject to forfeiture and documentation that a presumption of forfeiture for non-use would be rebutted under ORS 540.610(2) is attached.
 Water has been used at the actual current point of diversion or appropriation for more than 10 years for Certificate # ____ (For Historic POD/POA Transfers)

(continues on reverse side)


3. The water right was used for: (e.g., crops, pasture, etc.): MUNICIPAL USES.

4. I understand that if I do not attach one or more of the documents shown in the table below to support the above statements, my application will be considered incomplete.

[Signature]
 Signature of Affiant
 State of Oregon
 County of Deschutes

1-6-12
 Date

Signed and sworn to (or affirmed) before me this 6 day of January, 2012.



[Signature]
 Notary Public for Oregon

My Commission Expires: 12-10-2012

Supporting Documents	Examples
<input checked="" type="checkbox"/> Copy of a water right certificate that has been issued within the last five years. (not a remaining right certificate)	Copy of confirming water right certificate that shows issue date
<input type="checkbox"/> Copies of receipts from sales of irrigated crops or for expenditures related to use of water	<ul style="list-style-type: none"> • Power usage records for pumps associated with irrigation use • Fertilizer or seed bills related to irrigated crops • Farmers Co-op sales receipt
<input type="checkbox"/> Records such as FSA crop reports, irrigation district records, NRCS farm management plan, or records of other water suppliers	<ul style="list-style-type: none"> • District assessment records for water delivered • Crop reports submitted under a federal loan agreement • Beneficial use reports from district • IRS Farm Usage Deduction Report • Agricultural Stabilization Plan • CREP Report
<input type="checkbox"/> Aerial photos containing sufficient detail to establish location and date of photograph	<p>Multiple photos can be submitted to resolve different areas of a water right. If the photograph does not print with a "date stamp" or without the source being identified, the date of the photograph and source should be added.</p> <p>Sources for aerial photos: OSU – www.oregonexplorer.info/imagery OWRD – www.wrd.state.or.us Google Earth – earth.google.com TerraServer – www.terra-server.com</p>
<input type="checkbox"/> Approved Lease establishing beneficial use within the last 5 years	Copy of instream lease or lease number

STATE OF OREGON
COUNTY OF DESCHUTES
CERTIFICATE OF WATER RIGHT

RECEIVED

JAN 19 2012

WATER RESOURCES DEPT
SALEM, OREGON

THIS CERTIFICATE ISSUED TO

CITY OF REDMOND
875 SE VETERANS WAY
REDMOND, OREGON 97756

confirms the right to use the waters of WELLS NO. 1, 2, 4, 5, AND 6 in the DESCHUTES RIVER BASIN for MUNICIPAL USE.

This right was perfected under Permit G-4700. The date of priority is SEPTEMBER 5, 1969. The amount of water to which this right is entitled is limited to an amount actually beneficially used and shall not exceed 2.22 CUBIC FEET PER SECOND (IF AVAILABLE AT WELL NO. 2, THE ORIGINAL POINT OF APPROPRIATION) or its equivalent in case of rotation, measured at the wells.

The wells are located as follows:

WELL NO. 1 - NE 1/4 NW 1/4, SECTION 9, TOWNSHIP 15 SOUTH, RANGE 13 EAST, W.M.; SOUTH 83 DEGREES 30 MINUTES WEST 546 FEET FROM THE NORTH 1/4 CORNER OF SECTION 9;

WELL NO. 2 - NW 1/4 SW 1/4, SECTION 16, TOWNSHIP 15 SOUTH, RANGE 13 EAST, W.M.; NORTH 27 DEGREES 24 MINUTES EAST 1800 FEET FROM THE SW CORNER OF SECTION 16;

WELL NO. 4 - SE 1/4 SW 1/4, SECTION 20, TOWNSHIP 15 SOUTH, RANGE 13 EAST, W.M.; NORTH 82 DEGREES 41 MINUTES WEST 3945 FEET FROM THE SE CORNER OF SECTION 20;

WELL NO. 5 - NE 1/4 NE 1/4, SECTION 20, TOWNSHIP 15 SOUTH, RANGE 13 EAST, W.M.; SOUTH 5 DEGREES 48 MINUTES WEST 1200 FEET FROM THE NE CORNER OF SECTION 20; AND

WELL NO. 6 - NW 1/4 SE 1/4 SECTION 21, TOWNSHIP 15 SOUTH, RANGE 13 EAST, W.M.; NORTH 35 DEGREES 38 MINUTES 4 SECONDS WEST 2,443.94 FEET FROM THE SE CORNER OF SECTION 21.

The use shall conform to such reasonable rotation system as may be ordered by the proper state officer.

NOTICE OF RIGHT TO RECONSIDERATION OR JUDICIAL REVIEW

This is an order in other than a contested case. This order is subject to judicial review under ORS 183.484. Any petition for judicial review must be filed within the 60-day time period specified by ORS 183.484(2). Pursuant to ORS 536.075 and OAR 137-004-0080, you may either petition for judicial review or petition the Director for reconsideration of this order. A petition for reconsideration may be granted or denied by the Director, and if no action is taken within 60 days following the date the petition was filed, the petition shall be deemed denied.

T-10162-80232.RA

Certificate Number 86245

T 11342

The water user shall maintain in-line flow meters or other suitable devices for measuring and recording the quantity of water used.

A description of the place of use to which this right is appurtenant is as follows:

NE ¼ SW ¼
S ½ SW ¼
SECTION 4

SE ¼ SW ¼
SE ¼
SECTION 19

NE ¼
N ½ NW ¼
E ½ SW ¼
SE ¼
SECTION 9

E ½
E ½ NW ¼
NW ¼ SW ¼
S ½ SW ¼
SECTION 20

NW ¼ NW ¼
SW ¼ SW ¼
SECTION 10

N ½ NE ¼
SE ¼ NE ¼
W ½
SECTION 21

W ½
NW ¼ SE ¼
S ½ SE ¼
SECTION 15

N ½
SECTION 22

ALL
SECTION 16

NW ¼ NW ¼
SECTION 23

NE ¼
E ½ NW ¼
E ½ SE ¼
SECTION 17

N ½ NE ¼
SE ¼ NE ¼
SECTION 29

NE ¼ NW ¼
SECTION 30

TOWNSHIP 15 SOUTH, RANGE 13 EAST, W.M.

Water may be applied to lands which are not specifically described above, provided the holder of this right complies with ORS 540.510(3).

The quantity of water diverted at the additional point of appropriation, together with that diverted at the original points of appropriation, shall not exceed the quantity of water lawfully available at the original points of appropriation.

The wells shall be maintained in accordance with the General Standards for the Construction and Maintenance of Water Wells in Oregon.

T-10162-80232.RA

Certificate Number 86245

T 11342

This certificate is issued to confirm an ADDITIONAL POINT OF APPROPRIATION approved by an order of the Water Resources Director entered OCTOBER 31, 2006, and supersedes Certificate 80232, State Record of Water Right Certificates.

Issued MAY 14 2010



Dwight W. French
Administrator Water Rights and Adjudications, for
Phillip O. Ward, Director
Oregon Water Resources Department

RECEIVED

JAN 12 2012

WATER RESOURCES DEPT
SALEM, OREGON

T-10162-80232.RA

Recorded in State Record of Water Right Certificates Number 86245.

T 11342