



2024 N.W. Beech Street
Madras, Oregon 97741

(541) 475-3625
(541) 475-3652
Fax (541) 475-3905
nuid@northunitid.com

Oregon Water Resources Department
September 29, 2011

FINAL PROOF REPORT
T-10765 Approved Order, Volume 77, Pages 250-255
2008 580 District Petition

North Unit Irrigation District (NUID) is hereby submitting the Final Proof reports for lands under the approved transfer #10765, from our 2008 580 Petition. Attached are maps of each parcel listed in Special Order Volume 77, Pages 250-255. Upon satisfaction of the Director of the Water Resources Department, we conclude that the Petition is now completed.

Certificates 72279 – Priority 02/28/13

District Notice #	Name	Use	Township South	Range East WM	Section	Tax Lot	¼ ¼	Deschutes Acres
08-02-B	Michael & Laura Feigner	IR	10	14	09	103	SE NE	3.7
08-04	A & A Farm Trust	IR	12	12	23	200	SE NE	4.1
08-06	Jacobus J & Deanna A Poland	IR	10	13	20	501	SW SW	9.0
08-06	Jacobus J & Deanna A Poland	IR	10	13	20	501	SE SW	0.3
08-13	William B Hoffman SR Family Trust	IR	11	13	26	800	SW SW	0.4
08-14	William B Hoffman SR Family Trust	IR	11	13	26	800	SW SW	0.2
08-15	William B Hoffman SR Family Trust	IR	11	13	26	800	SW SW	0.1
08-16	William B Hoffman SR Family Trust	IR	11	13	26	800	SW SW	0.1
08-17	William B Hoffman SR Family Trust	IR	11	13	26	800	SW SW	3.3
08-19	Richard J & Melinda J Hoefer	IR	11	13	04	200	NW NW	1.4
08-20	James P & Joan T Petty	IR	11	13	03	300	NE NW	20.9
08-20	James P & Joan T Petty	IR	11	13	03	300	NW NE	2.9
08-20	James P & Joan T Petty	IR	11	13	02	603	NW NW	0.4
08-20	James P & Joan T Petty	IR	11	13	02	603	SE NW	0.4
08-20	James P & Joan T Petty	IR	11	13	02	603	SW NW	0.7
	TOTAL							47.9

RECEIVED

OCT 03 2011

WATER RESOURCES DEPT
SALEM, OREGON

Certificates 72281 – Priority 02/28/13

District Notice #	Name	Use	Township South	Range East WM	Section	Tax Lot	¼ ¼	Deschutes Acres
08-02-B	Michael & Laura Feigner	IS	10	14	09	103	SE NE	3.7
08-04	A & A Farm Trust	IS	12	12	23	200	SE NE	4.1
08-06	Jacobus J & Deanna A Poland	IS	10	13	20	501	SW SW	9.0
08-06	Jacobus J & Deanna A Poland	IS	10	13	20	501	SE SW	0.3
08-13	William B Hoffman SR Family Trust	IS	11	13	26	800	SW SW	0.4
08-14	William B Hoffman SR Family Trust	IS	11	13	26	800	SW SW	0.2
08-15	William B Hoffman SR Family Trust	IS	11	13	26	800	SW SW	0.1
08-16	William B Hoffman SR Family Trust	IS	11	13	26	800	SW SW	0.1
08-17	William B Hoffman SR Family Trust	IS	11	13	26	800	SW SW	3.3
08-19	Richard J & Melinda J Hoefer	IS	11	13	04	200	NW NW	1.4
08-20	James P & Joan T Petty	IS	11	13	03	300	NE NW	20.9
08-20	James P & Joan T Petty	IS	11	13	03	300	NW NE	2.9
08-20	James P & Joan T Petty	IS	11	13	02	603	NW NW	0.4
08-20	James P & Joan T Petty	IS	11	13	02	603	SE NW	0.4
08-20	James P & Joan T Petty	IS	11	13	02	603	SW NW	0.7
	TOTAL							47.9

Certificate 72283 – Priority 09/18/68

District Notice #	Name	Use	Township South	Range East WM	Section	Tax Lot	¼ ¼	Crooked River Acres
08-02-A	Michael & Laura Feigner	IR	10	14	09	103	SE NE	3.3
08-02-B	Michael & Laura Feigner	IR	10	14	09	103	SE NE	3.0
08-03**	Preston R & Jenny N Romanick	IR	12	12	25	207	NW NW	3.9
08-05**	James E & Debra E Marshall	IR	9	14	29	401	SW NW	7.0
08-05**	James E & Debra E Marshall	IR	9	14	30	401	SE NE	0.4
08-07	Jacobus J & Deanna A Poland	IR	10	13	20	501	SE SW	0.9
08-17	William B Hoffman SR Family Trust	IR	11	13	26	800	SW SW	2.3
08-20	James P & Joan T Petty	IR	11	13	02	603	NW NW	6.9
08-20	James P & Joan T Petty	IR	11	13	02	603	NE NW	6.8
08-20	James P & Joan T Petty	IR	11	13	02	603	SE NW	4.2
08-20	James P & Joan T Petty	IR	11	13	02	603	SW NW	5.7
	TOTAL							44.4

RECEIVED

OCT 03 2011

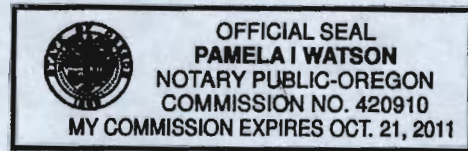
WATER RESOURCES DEPT
SALEM, OREGON

NUID hereby states that either a CWRE surveyor did the final proof mapping of the improved lands or NUID has attached a statement to the proposed map stating that the proposed map will be the final proof map. The landowner has provided proof that the lands have been improved. A representative of the District has visibly inspected the lands listed above and certifies that the lands have been improved as mapped and have an adequate irrigation system to fully irrigate their land.

Mike Britton
Mike Britton
Manager, North Unit Irrigation District

9/30/11
Date

Subscribed and sworn to before me: Pamela Watson
My commission expires 10-21-2011



Please note:

**** Mapping changes**

RECEIVED
OCT 03 2011
WATER RESOURCES DEPT
SALEM, OREGON

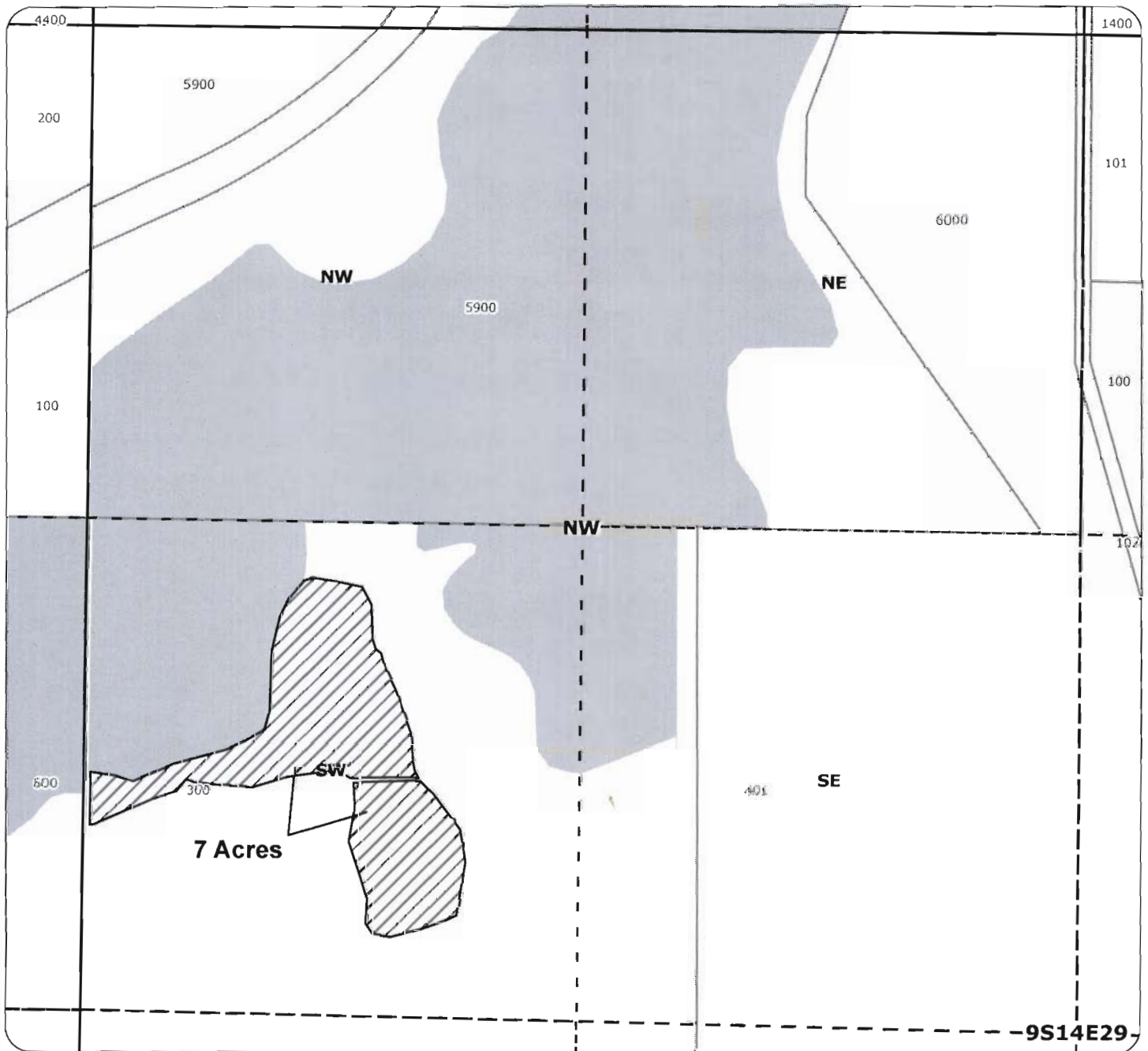
COUNTY	COUNTY TAXLOT	LEGAL DESCRIPTION	BOOK ACRES	STATUS	DINN	CERT	PERMIT	PRIORITY	USE	PASC	POD_ID	OWNER	Remarks	MAP
JEFFERSON	1014090000103	10-14-09-SE/NE-103	3.30	Notice On	NUID 08-02-A	72283	33954	19680918	IR	P	24531	Michael & Laura Feigner		NUID
JEFFERSON	1014090000103	10-14-09-SE/NE-103	3.70	Notice On	NUID 08-02-B	72279	23193	19130218	IR	P	24531	Michael & Laura Feigner		NUID
JEFFERSON	1014090000103	10-14-09-SE/NE-103	3.70	Notice On	NUID 08-02-B	72281	25921	19550623	IS	P	24531	Michael & Laura Feigner		NUID
JEFFERSON	1014090000103	10-14-09-SE/NE-103	3.00	Notice On	NUID 08-02-B	72283	33954	19680918	IR	P	24531	Michael & Laura Feigner		NUID
JEFFERSON	1212250000207	12-12-25-NW/NW-207	3.90	Notice On	NUID **08-03	72283	33954	19680918	IR	P	24531	Preston R & Jenny N Romanick		NUID
JEFFERSON	1212230000200	12-12-23-SE/NE-200	4.10	Notice On	NUID 08-04	72279	23193	19130218	IR	P	24531	A & A Farm Trust		NUID
JEFFERSON	1212230000200	12-12-23-SE/NE-200	4.10	Notice On	NUID 08-04	72281	25921	19550623	IS	P	24531	A & A Farm Trust		NUID
JEFFERSON	0914290000401	09-14-29-SW/NW-401	7.00	Notice On	NUID **08-05	72283	33954	19680918	IR	P	24531	James E & Debra E Marshall	In TL 0914290000300	NUID
JEFFERSON	0914290000401	09-14-30-SE/NE-401	0.40	Notice On	NUID **08-05	72283	33954	19680918	IR	P	24531	James E & Debra E Marshall	In TL 0914300000600	NUID
JEFFERSON	1013200000501	10-13-20-SW/SW-501	9.00	Notice On	NUID 08-06	72279	23193	19130218	IR	P	24531	Jacobus J & Deanna A Poland	In TL 1013200000200	NUID
JEFFERSON	1013200000501	10-13-20-SW/SW-501	9.00	Notice On	NUID 08-06	72281	25921	19550623	IS	P	24531	Jacobus J & Deanna A Poland	In TL 1013200000200	NUID
JEFFERSON	1013200000501	10-13-20-SE/SW-501	0.30	Notice On	NUID 08-06	72279	23193	19130218	IR	P	24531	Jacobus J & Deanna A Poland	In TL 1013200000200	NUID
JEFFERSON	1013200000501	10-13-20-SE/SW-501	0.30	Notice On	NUID 08-06	72281	25921	19550623	IS	P	24531	Jacobus J & Deanna A Poland	In TL 1013200000200	NUID
JEFFERSON	1013200000501	10-13-20-SE/SW-501	0.90	Notice On	NUID 08-07	72283	33954	19680918	IR	P	24531	Jacobus J & Deanna A Poland	In TL 1013200000200	NUID
JEFFERSON	1113260000800	11-13-26-SW/SW-800	0.40	Notice On	NUID 08-13	72279	23193	19130218	IR	P	24531	William B Hoffman SR Family Trust		NUID
JEFFERSON	1113260000800	11-13-26-SW/SW-800	0.40	Notice On	NUID 08-13	72281	25921	19550623	IS	P	24531	William B Hoffman SR Family Trust		NUID
JEFFERSON	1113260000800	11-13-26-SW/SW-800	0.20	Notice On	NUID 08-14	72279	23193	19130218	IR	P	24531	William B Hoffman SR Family Trust		NUID
JEFFERSON	1113260000800	11-13-26-SW/SW-800	0.20	Notice On	NUID 08-14	72281	25921	19550623	IS	P	24531	William B Hoffman SR Family Trust		NUID
JEFFERSON	1113260000800	11-13-26-SW/SW-800	0.10	Notice On	NUID 08-15	72279	23193	19130218	IR	P	24531	William B Hoffman SR Family Trust		NUID
JEFFERSON	1113260000800	11-13-26-SW/SW-800	0.10	Notice On	NUID 08-15	72281	25921	19550623	IS	P	24531	William B Hoffman SR Family Trust		NUID
JEFFERSON	1113260000800	11-13-26-SW/SW-800	0.10	Notice On	NUID 08-16	72279	23193	19130218	IR	P	24531	William B Hoffman SR Family Trust		NUID
JEFFERSON	1113260000800	11-13-26-SW/SW-800	0.10	Notice On	NUID 08-16	72281	25921	19550623	IS	P	24531	William B Hoffman SR Family Trust		NUID
JEFFERSON	1113260000800	11-13-26-SW/SW-800	3.30	Notice On	NUID 08-17	72279	23193	19130218	IR	P	24531	William B Hoffman SR Family Trust		NUID
JEFFERSON	1113260000800	11-13-26-SW/SW-800	3.30	Notice On	NUID 08-17	72281	25921	19550623	IS	P	24531	William B Hoffman SR Family Trust		NUID
JEFFERSON	1113260000800	11-13-26-SW/SW-800	2.30	Notice On	NUID 08-17	72283	33954	19680918	IR	P	24531	William B Hoffman SR Family Trust		NUID
JEFFERSON	1113040000200	11-13-04-NW/NW-200	1.40	Notice On	NUID 08-19	72279	23193	19130218	IR	P	24531	Richard J & Melinda J Hoefler		NUID
JEFFERSON	1113040000200	11-13-04-NW/NW-200	1.40	Notice On	NUID 08-19	72281	25921	19550623	IS	P	24531	Richard J & Melinda J Hoefler		NUID
JEFFERSON	1113030000300	11-13-03-NE/NW-300	20.90	Notice On	NUID 08-20	72279	23193	19130218	IR	P	24531	James P & Joan T Petty		NUID
JEFFERSON	1113030000300	11-13-03-NE/NW-300	20.90	Notice On	NUID 08-20	72281	25921	19550623	IS	P	24531	James P & Joan T Petty		NUID
JEFFERSON	1113030000300	11-13-03-NW/NE-300	2.90	Notice On	NUID 08-20	72279	23193	19130218	IR	P	24531	James P & Joan T Petty		NUID
JEFFERSON	1113030000300	11-13-03-NW/NE-300	2.90	Notice On	NUID 08-20	72281	25921	19550623	IS	P	24531	James P & Joan T Petty		NUID
JEFFERSON	1113020000603	11-13-02-NW/NW-603	0.40	Notice On	NUID 08-20	72279	23193	19130218	IR	P	24531	James P & Joan T Petty		NUID
JEFFERSON	1113020000603	11-13-02-NW/NW-603	0.40	Notice On	NUID 08-20	72281	25921	19550623	IS	P	24531	James P & Joan T Petty		NUID
JEFFERSON	1113020000603	11-13-02-SE/NW-603	0.40	Notice On	NUID 08-20	72279	23193	19130218	IR	P	24531	James P & Joan T Petty		NUID
JEFFERSON	1113020000603	11-13-02-SE/NW-603	0.40	Notice On	NUID 08-20	72281	25921	19550623	IS	P	24531	James P & Joan T Petty		NUID
JEFFERSON	1113020000603	11-13-02-SW/NW-603	0.70	Notice On	NUID 08-20	72279	23193	19130218	IR	P	24531	James P & Joan T Petty		NUID
JEFFERSON	1113020000603	11-13-02-SW/NW-603	0.70	Notice On	NUID 08-20	72281	25921	19550623	IS	P	24531	James P & Joan T Petty		NUID
JEFFERSON	1113020000603	11-13-02-NW/NW-603	6.90	Notice On	NUID 08-20	72283	33954	19680918	IR	P	24531	James P & Joan T Petty		NUID
JEFFERSON	1113020000603	11-13-02-NE/NW-603	6.80	Notice On	NUID 08-20	72283	33954	19680918	IR	P	24531	James P & Joan T Petty		NUID
JEFFERSON	1113020000603	11-13-02-SE/NW-603	4.20	Notice On	NUID 08-20	72283	33954	19680918	IR	P	24531	James P & Joan T Petty		NUID
JEFFERSON	1113020000603	11-13-02-SW/NW-603	5.70	Notice On	NUID 08-20	72283	33954	19680918	IR	P	24531	James P & Joan T Petty		NUID

RECEIVED

OCT 03 2011

WATER RESOURCES DEPT
SALEM, OREGON

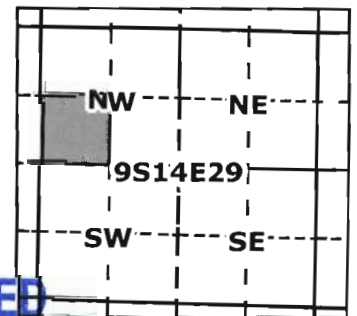
2011 North Unit Irrigation District Claim of Beneficial Use



Claim of Beneficial Use: T 10765 Primary: Certificate 72283

- Point of Diversion
- ~ Canals
- ▨ Claim of Beneficial Use
- Water Right

For:
James E & Debra E Marshall
3111 Taxlot 401- 7 Acres CBU
in 9S14E29SWNW
Total Proposed CBU in 3111 Taxlot 401
7 Acres 72283
in 9S14E29SWNW



RECEIVED

OCT 03 2011

WATER RESOURCES DEPT
SALEM, OREGON



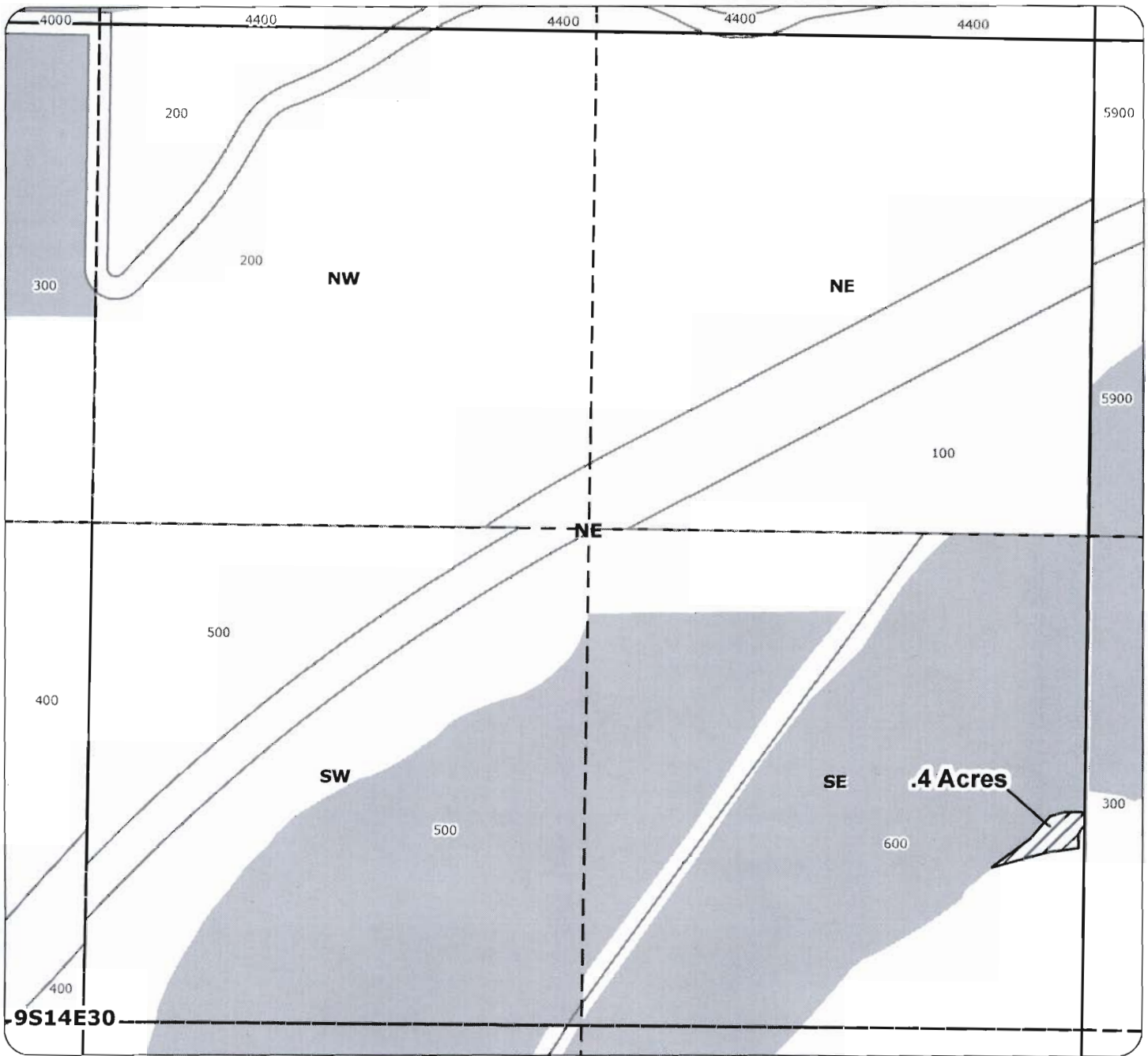
1 inch = 400 feet



Geo-Spatial Solutions, Inc.
www.geospatialsolutions.com

Date Created: September 2011

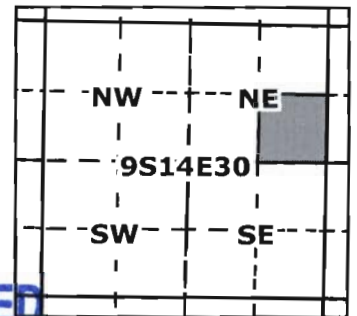
2011 North Unit Irrigation District Claim of Beneficial Use



Claim of Beneficial Use: T 10765 Primary: Certificate 72283

- Point of Diversion
- ~ Canals
- ▨ Claim of Beneficial Use
- Water Right

For:
James E & Debra E Marshall
3111 Taxlot 401- .4 Acres CBU
in 9S14E30SENE
Total Proposed CBU in 3111 Taxlot 401
.4 Acres 72283
in 9S14E30SENE



RECEIVED

OCT 03 2011

WATER RESOURCES DEPT
SALEM, OREGON



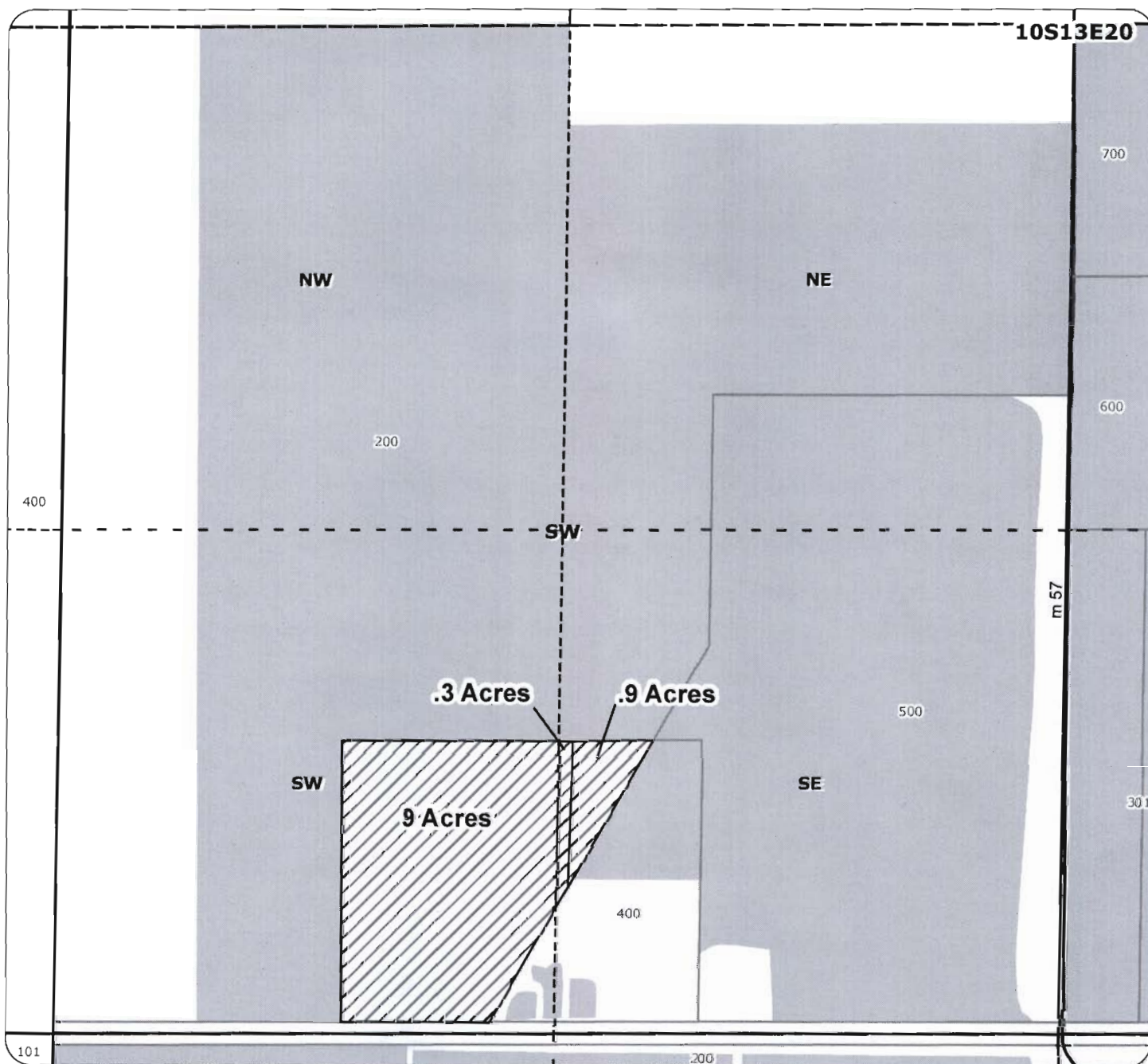
1 inch = 400 feet



Geo-Spatial Solutions, Inc.
www.geospatialsolutions.com

Date Created: September 2011

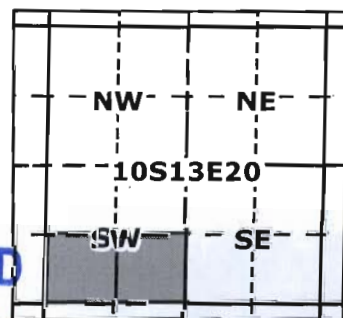
2011 North Unit Irrigation District Claim of Beneficial Use



Claim of Beneficial Use: T 10765
Primary: Certificate 72279, 72283
Supplemental: Certificate 72281

For: Jacobus J & Deanna A Poland
 3111 Taxlot 501- 9 Acres CBU (72279, 72281)
 in 10S13E20SWSW
 3111 Taxlot 501- .3 Acres CBU (72279, 72281)
 3111 Taxlot 501- .9 Acres CBU (72283)
 in 10S13E20SESW
 Total Proposed CBU in 3111 Taxlot 501
 9 Acres 72279
 9 Acres 72281
 in 10S13E20SWNW
 .3 Acres 72279
 .3 Acres 72281
 .9 Acres 72283
 in 10S13E20SESW

- Point of Diversion
- ~ Canals
- ▨ Claim of Beneficial Use
- Water Right



RECEIVED

OCT 03 2011

WATER RESOURCES DEPT
 SALEM, OREGON



1 inch = 400 feet

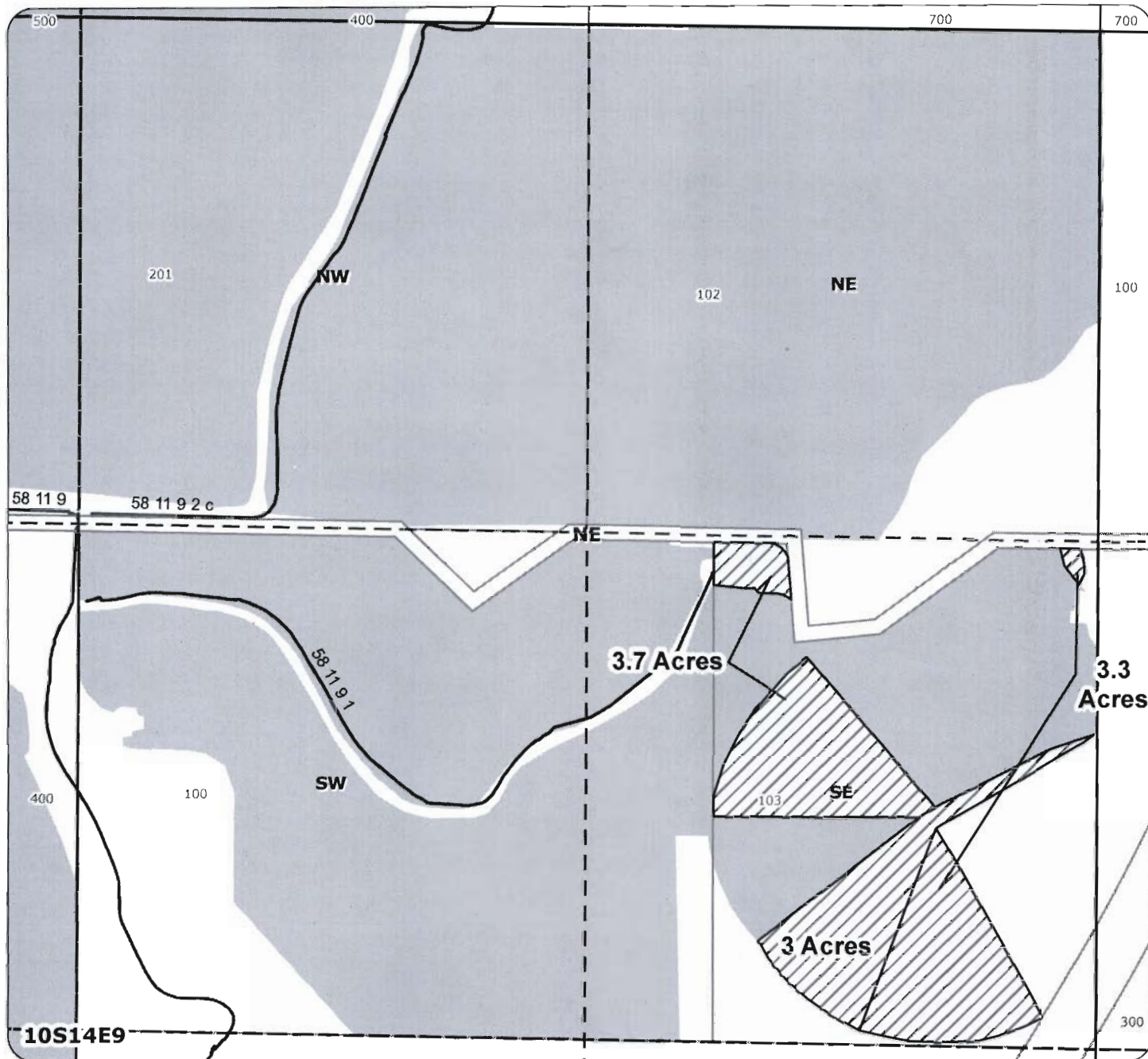


Geo-Spatial Solutions, Inc.

www.geospatialsolutions.com

Date Created: September 2011

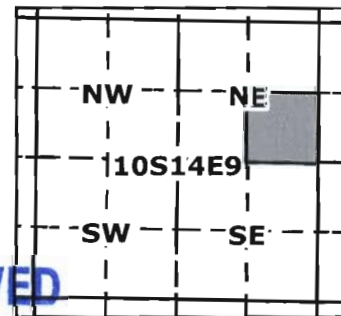
2011 North Unit Irrigation District Claim of Beneficial Use



Claim of Beneficial Use: T 10765
Primary: Certificates 72279, 72283
Supplemental: Certificate 72281

- Point of Diversion
- ~ Canals
- ▨ Claim of Beneficial Use
- Water Right

For: Michael & Laura Feigner
 Taxlot 103- 3.7 Acres CBU (72279, 72281)
 Taxlot 103- 3 Acres CBU (72283)
 Taxlot 103- 3.3 Acres CBU (72283)
 in 10S14E9SENE
 Total Proposed CBU in Taxlot 103
 3.7 Acres 72279
 3.7 Acres 72281
 6.3 Acres 72283
 in 10S14E9SENE



RECEIVED

OCT 03 2011

WATER RESOURCES DEPT
 SALEM, OREGON



1 inch = 400 feet

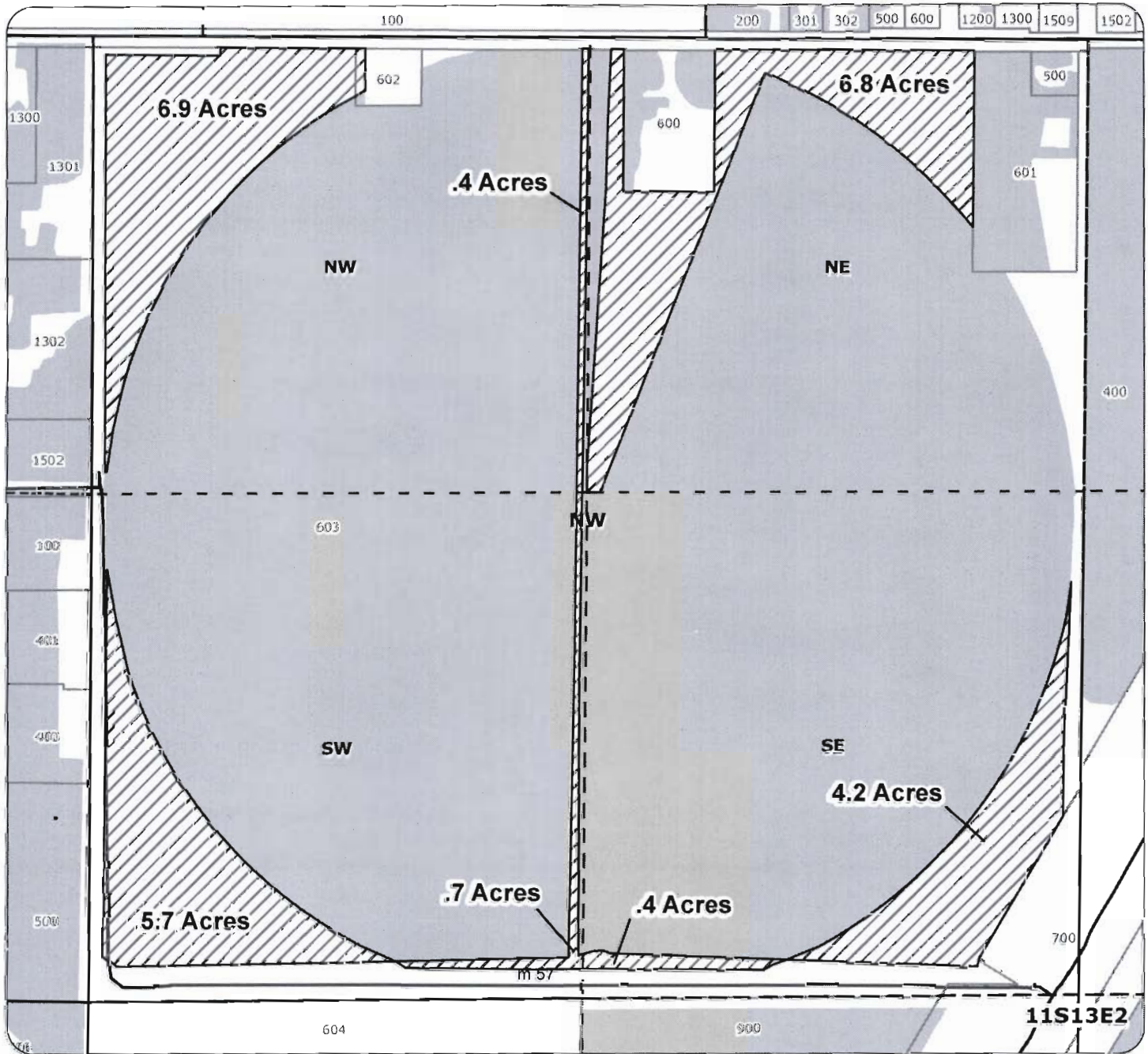


Geo-Spatial Solutions, Inc.

www.geospatialsolutions.com

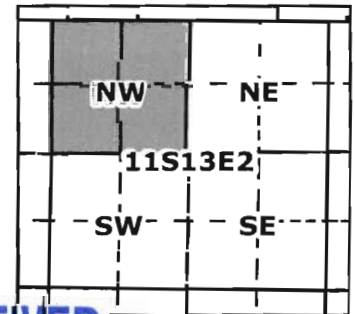
Date Created: September 2011

2011 North Unit Irrigation District Claim of Beneficial Use



Claim of Beneficial Use: T 10765
Primary: Certificate 72279, 72283
Supplemental: Certificate 72281

For: James P & Joan T Petty
 Taxlot 603- 6.9 Acres CBU (72283)
 Taxlot 603- .4 Acres CBU (72279, 72281)
 in 11S13E2NWNW
 Taxlot 603- 5.7 Acres CBU (72283)
 Taxlot 603- .7 Acres CBU (72279, 72281)
 in 11S13E2SWNW
 Taxlot 603- .4 Acres CBU (72279, 72281)
 Taxlot 603- 4.2 Acres CBU (72283)
 in 11S13E2SENE
 Taxlot 603- 6.8 Acres CBU (72283)
 in 11S13E2NENE



- Point of Diversion
- ~ Canals
- ▨ Claim of Beneficial Use
- Water Right

RECEIVED

OCT 03 2011

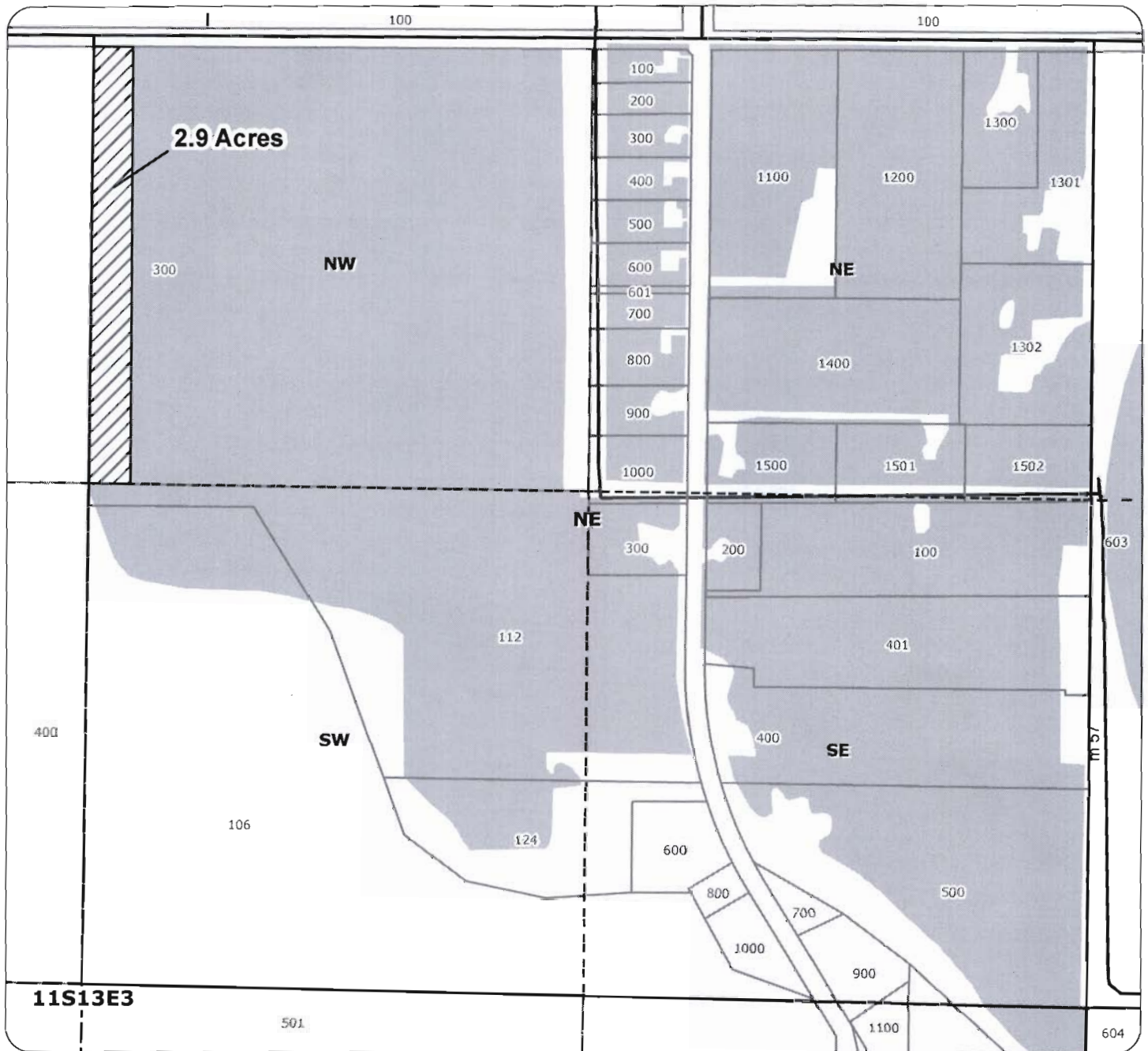


GSS
 Geo-Spatial Solutions Inc.
Geo-Spatial Solutions, Inc.
www.geospatialolutions.com

Date Created: September 2011

WATER RESOURCES DEPT. = 400 feet
 SALEM, OREGON.

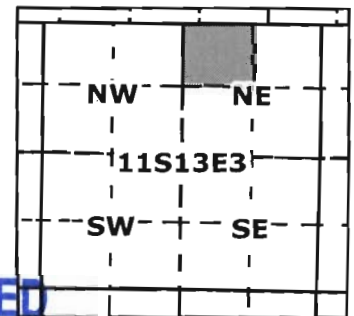
2011 North Unit Irrigation District Claim of Beneficial Use



Claim of Beneficial Use: T 10765
Primary: Certificate 72279
Supplemental: Certificate 72281

- Point of Diversion
- ~ Canals
- ▨ Claim of Beneficial Use
- Water Right

For: James P & Joan T Petty
 Taxlot 300- 2.9 Acres CBU (72279, 72281)
 in 11S13E3NWNE
 Total Proposed CBU in Taxlot 300
 2.9 Acres 72279
 2.9 Acres 72281
 in 11S13E3NWNE



RECEIVED

OCT 03 2011

WATER RESOURCES DEPT
 SALEM, OREGON



1 inch = 400 feet

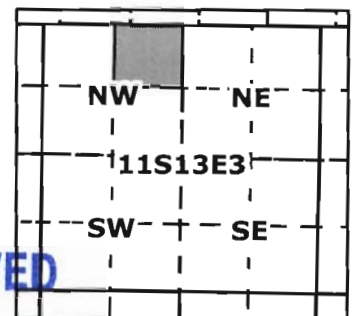
2011 North Unit Irrigation District Claim of Beneficial Use



Claim of Beneficial Use: T 10765
Primary: Certificate 72279
Supplemental: Certificate 72281

- Point of Diversion
- ~ Canals
- ▨ Claim of Beneficial Use
- Water Right

For: James P & Joan T Petty
 Taxlot 300- 20.9 Acres CBU (72279, 72281)
 in 11S13E3NENW
 Total Proposed CBU in Taxlot 300
 20.9 Acres 72279
 20.9 Acres 72281
 in 11S13E3NENW



RECEIVED

OCT 03 2011

WATER RESOURCES DEPT
 SALEM, OREGON



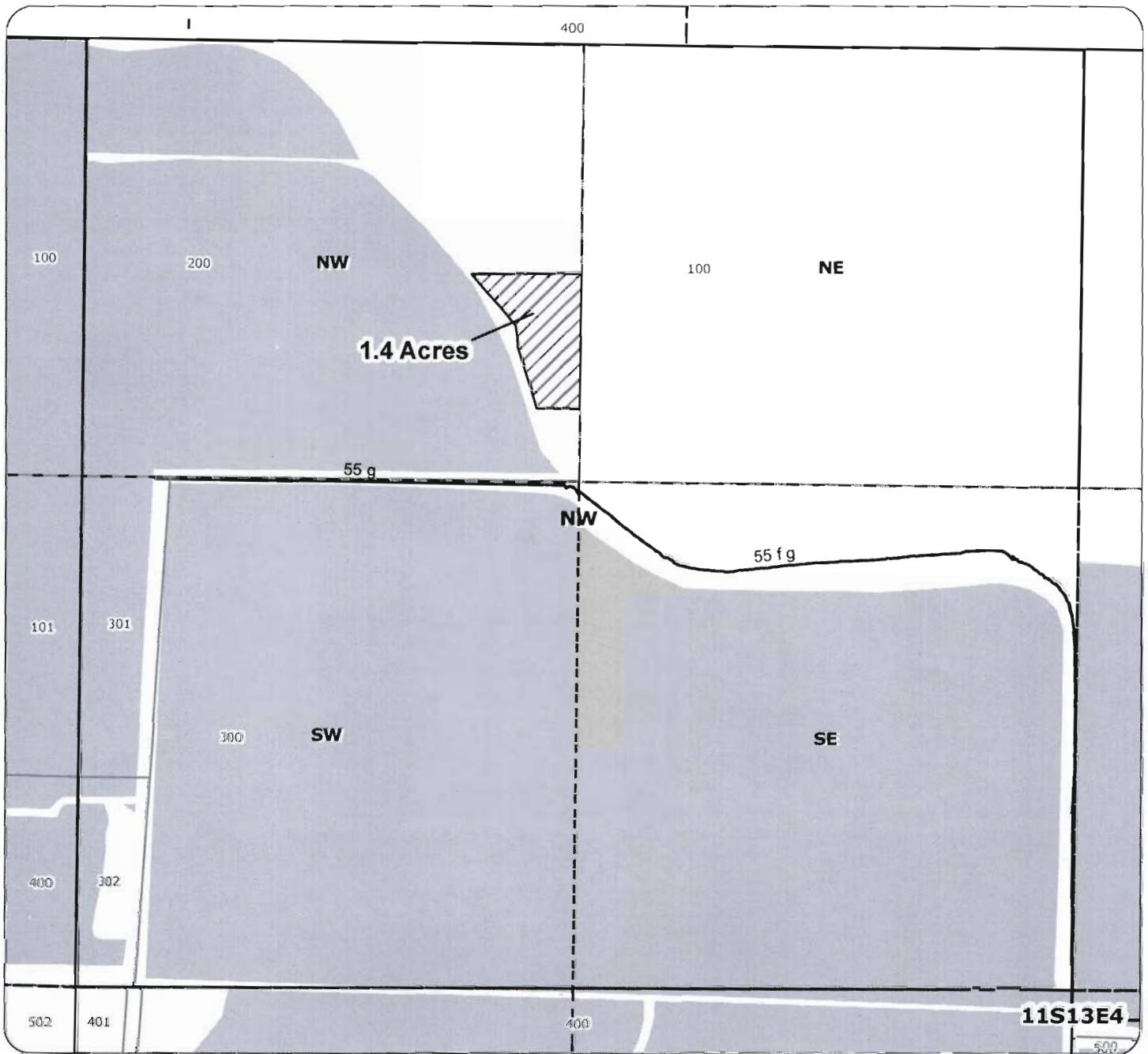
1 inch = 400 feet



Geo-Spatial Solutions, Inc.
www.geospatialsolutions.com

Date Created: September 2011

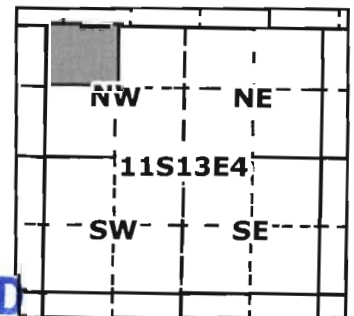
2011 North Unit Irrigation District Claim of Beneficial Use



Claim of Beneficial Use: T 10765
Primary: Certificate 72279
Supplemental: Certificate 72281

- Point of Diversion
- ~ Canals
- ▨ Claim of Beneficial Use
- Water Right

For: Richard J & Melinda J Hoefler
 Taxlot 200- 1.4 Acres CBU (72279, 72281)
 in 11S13E4NWNW
 Total Proposed CBU in Taxlot 200
 1.4 Acres 72279
 1.4 Acres 72281
 in 11S13E4NWNW



RECEIVED

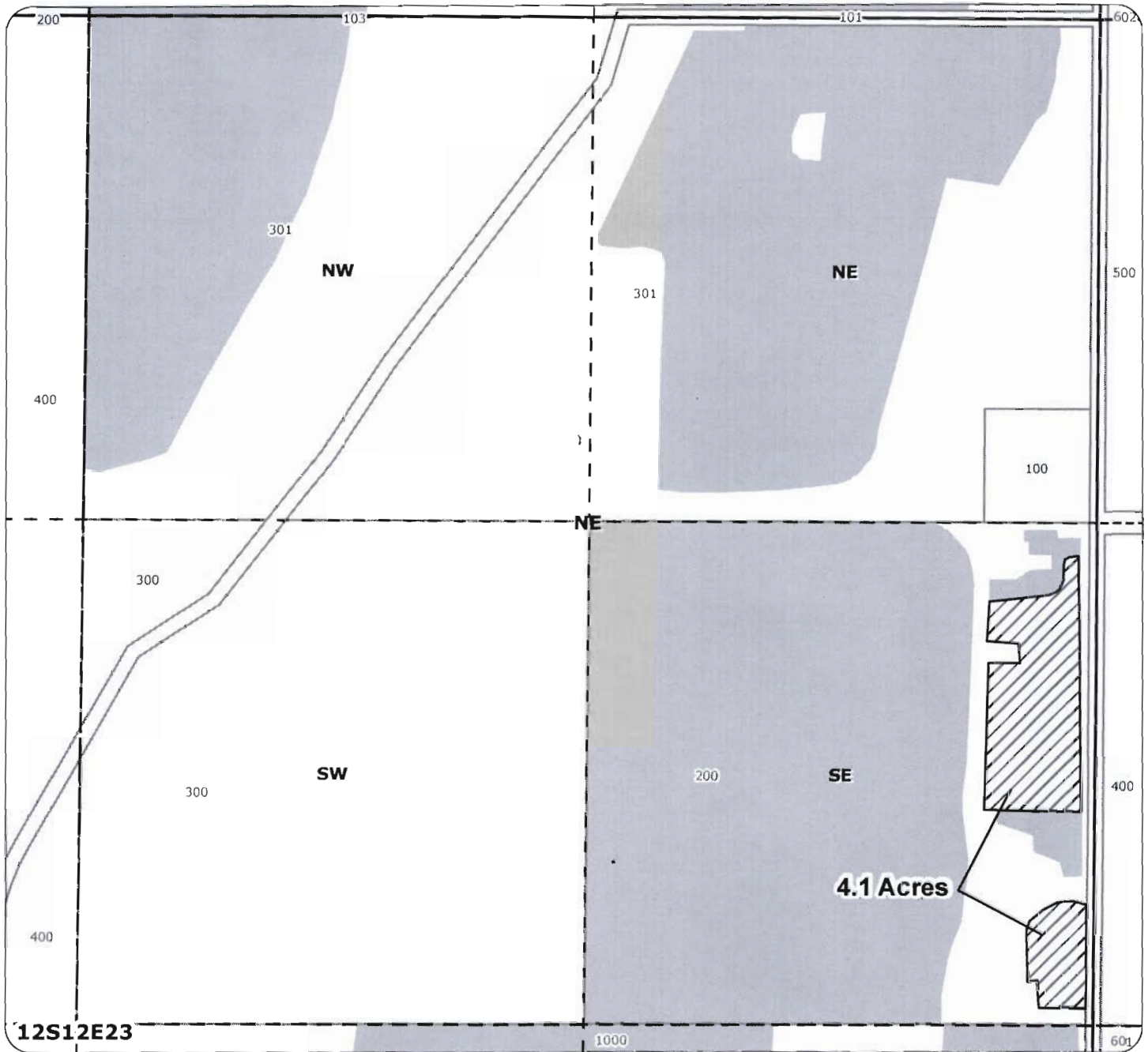
OCT 03 2011

WATER RESOURCES DEPT
 SALEM, OREGON



1 inch = 400 feet

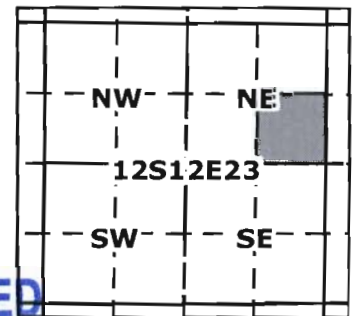
2011 North Unit Irrigation District Claim of Beneficial Use



Claim of Beneficial Use: T 10765
Primary: Certificate 72279
Supplemental: Certificate 72281

- Point of Diversion
- ~ Canals
- ▨ Claim of Beneficial Use
- Water Right

For:
 A & A Farm Trust
 Taxlot 200- 4.1 Acres CBU (72279, 72281)
 in 12S12E23SENE
 Total Proposed CBU in Taxlot 200
 4.1 Acres 72279
 4.1 Acres 72281
 in 12S12E23SENE



RECEIVED

OCT 03 2011

WATER RESOURCES DEPT
 SALEM, OREGON



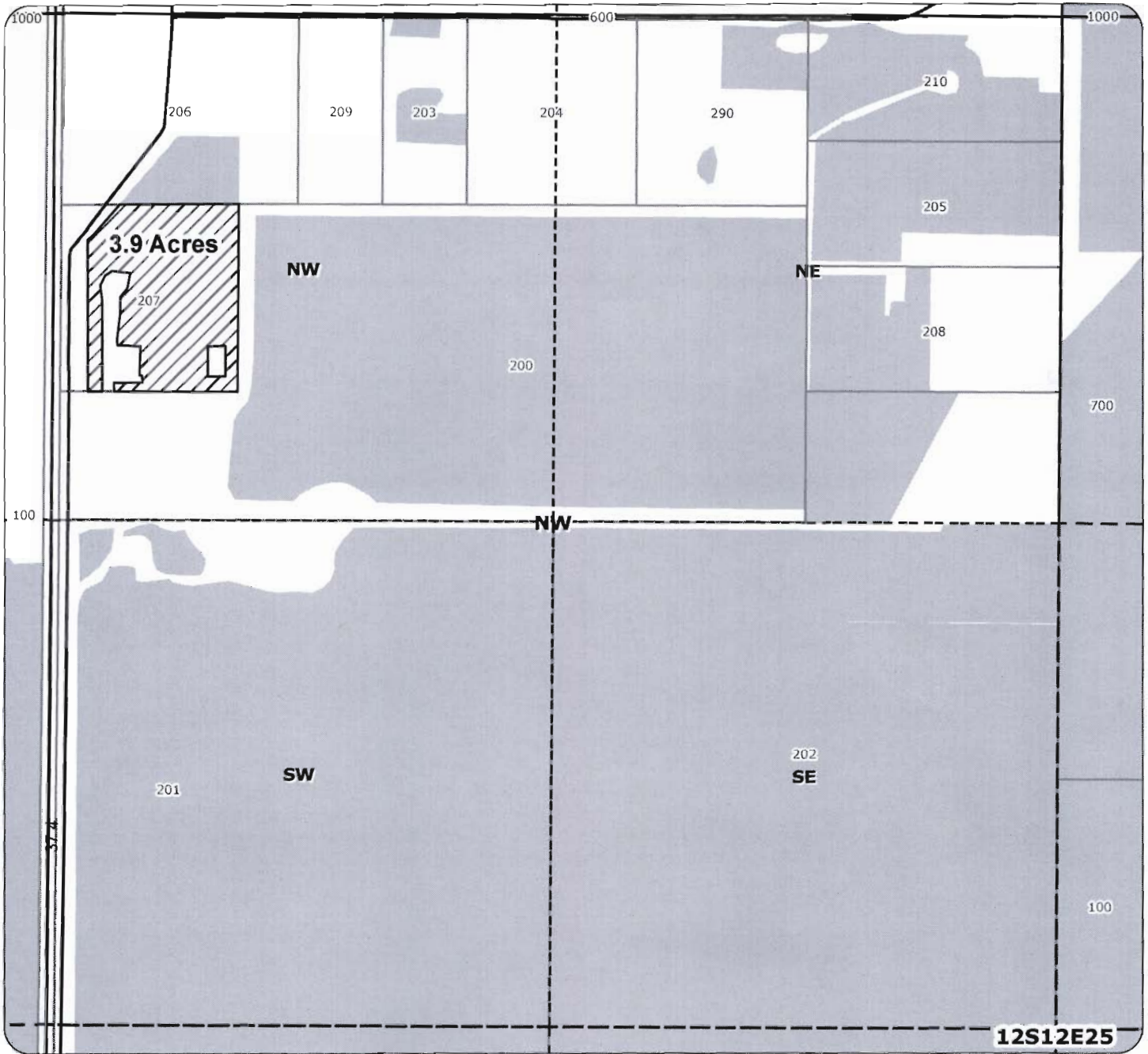
1 inch = 400 feet



Geo-Spatial Solutions, Inc.
 www.geospatialsolutions.com

Date Created: September 2011

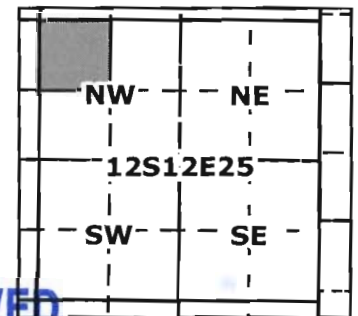
2011 North Unit Irrigation District Claim of Beneficial Use



Claim of Beneficial Use: T 10765 Primary: Certificate 72283

- Point of Diversion
- ~ Canals
- ▨ Claim of Beneficial Use
- Water Right

For:
 Preston R & Jenny N Romanick
 Taxlot 207- 3.9 Acres CBU
 in 12S12E25NWNW
 Total Proposed CBU in Taxlot 207
 3.9 Acres 72283
 in 12S12E25NWNW



RECEIVED

OCT 03 2011

WATER RESOURCES DEPT
 SALEM, OREGON



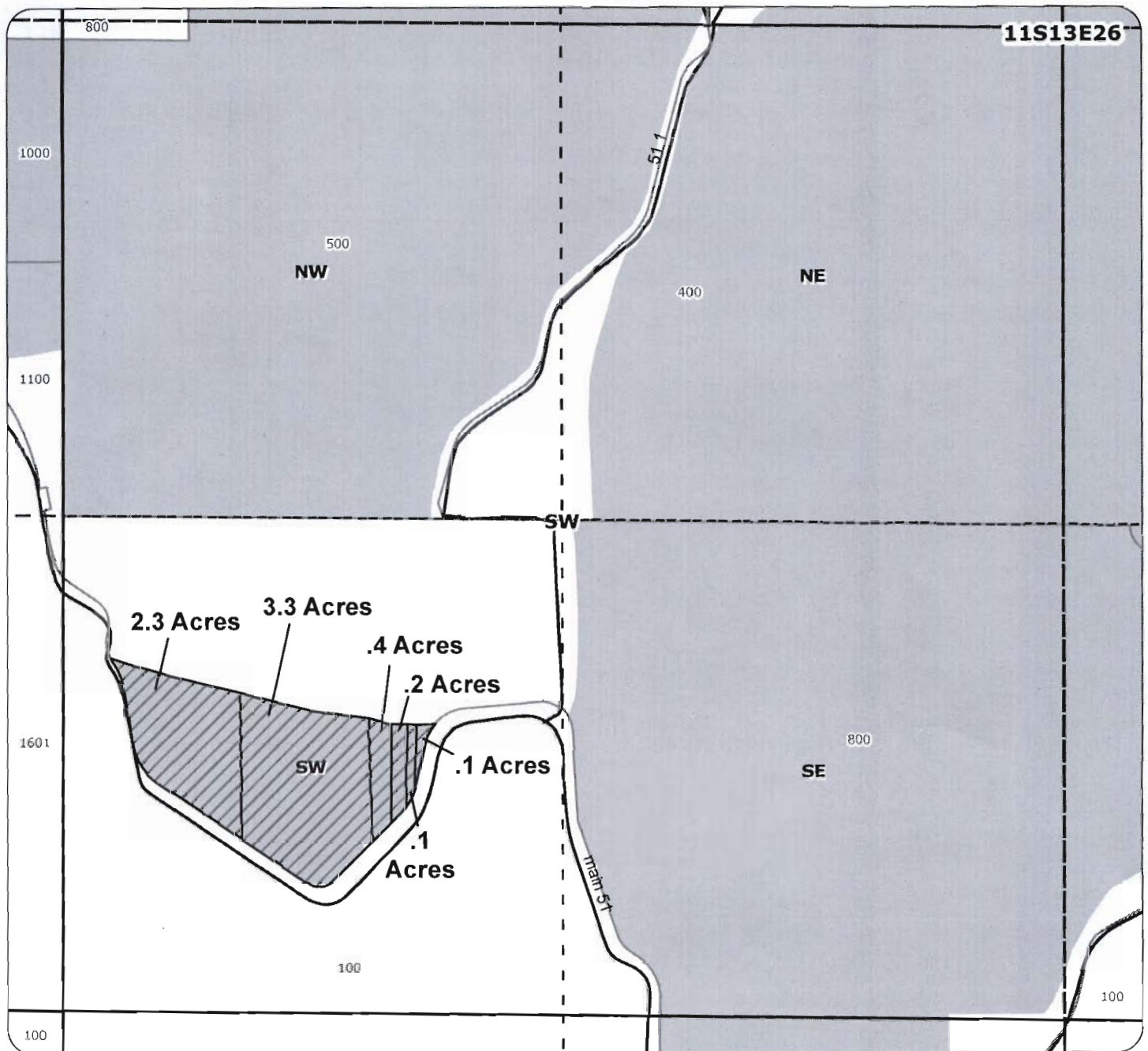
1 inch = 400 feet



Geo-Spatial Solutions, Inc.
www.geospatialolutions.com

Date Created: September 2011

2011 North Unit Irrigation District Claim of Beneficial Use



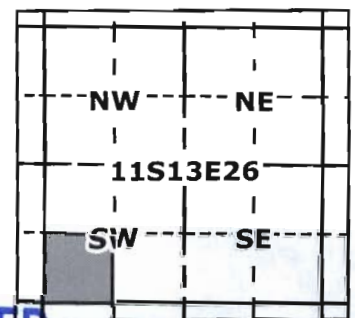
- Point of Diversion
- ~ Canals
- Claim of Beneficial Use
- Water Right

Claim of Beneficial Use: T 10765
Primary: Certificate 72279, 72283
Supplemental: Certificate 72281

For: William B Hoffman Sr. Family Trust
 Taxlot 800- .4 Acres CBU (72279, 72281)
 Taxlot 800- .2 Acres CBU (72279, 72281)
 Taxlot 800- .1 Acres CBU (72279, 72281)
 Taxlot 800- .1 Acres CBU (72279, 72281)
 Taxlot 800- 3.3 Acres CBU (72279, 72281)

Taxlot 800- 2.3 Acres CBU (72283)
 in 11S13E26SWSW
 Total Proposed CBU in Taxlot 800
 4.1 Acres 72279
 4.1 Acres 72281
 2.3 Acres 72283
 in 11S13E26SWSW

Date Created: September 2011



RECEIVED

OCT 03 2011



WATER RESOURCES DEPT
 SALEM, OREGON
 1 inch = 400 feet



Geo-Spatial Solutions, Inc.
www.geospatialsolutions.com