

Application for Permit Amendment



Oregon Water Resources Department
725 Summer Street NE, Suite A
Salem, Oregon 97301-1266
(503) 986-0900
www.wrd.state.or.us

Part 1 of 4 – Minimum Requirements Checklist

This permit amendment application will be returned if Parts 1 through 4 and all required attachments are not completed and included.
For questions, please call (503) 986-0900, and ask for Transfer Section.

RECEIVED

FEB 10 2012

WATER RESOURCES DEPT
SALEM, OREGON

Check all items included with this application. (N/A = Not Applicable)

- Part 1 – Completed Minimum Requirements Checklist.
- Part 2 – Completed Permit Amendment Application Map Checklist.
- Part 3 – Completed Permit Amendment Application – Applicant Information and Signature.
- Part 4 – Completed Permit Amendment Application – Water Use Permit Information.
Please include a separate Part 4 for each permit. List all permit(s) to be amended here: **G-10605.**

Attachments:

- Completed Permit Amendment Application Map (Does not have to be prepared by a Certified Water Right Examiner).
- Permit amendment fees – Amount enclosed: \$ **2,150**.
See the Department’s Fee Schedule at www.wrd.state.or.us or call (503) 986-0883.
- N/A Request for Assignment Form and statutory fee. The request for assignment form has to be completed if the applicant is **not** the permit holder of record and needs to be assigned to the permit; **or** the landowner of the proposed place of use is **not** the permit holder of record and needs to be assigned to the permit (the Request for Assignment Form is available online at <http://www.wrd.state.or.us/OWRD/PUBS/forms.shtml>). Assignment is not needed if applicant is the permit holder of record.
- N/A Affidavit(s) of Consent are required from all permit holder(s) of record if the permit is not assigned to the applicant, **or** other permit holders of record that are not listed as applicants.
- N/A Land Use Information Form with approval and signature (or signed land use form receipt stub). Land use form is not required if any of the following apply:
 - Water is to be diverted, conveyed, and/or used only on federal lands.
 - All of the following apply: a) a change in place of use only, b) no structural changes, c) the use of water is for irrigation only, and d) the use is located within an irrigation district or an exclusive farm use zone.
 - The proposed changes are all located on the property reviewed in Land Use form enclosed in Water Right Application Folder # _____.
- N/A For changes in point(s) of appropriation (well(s)) or additional point(s) of appropriation, Water Well Report(s)/Well Log(s)

(For Staff Use Only)

WE ARE RETURNING YOUR APPLICATION FOR THE FOLLOWING REASON(S):

___ Application fee not enclosed/insufficient	___ Map not included or incomplete
___ Land Use Form not enclosed or incomplete	___ Assignment Form and fee not enclosed/insufficient
___ Additional signature(s) required	Part ___ is incomplete

Other/Explanation _____

Staff: _____ 503-986-0 _____ Date: ___ / ___ / ___

Part 2 of 4 – Permit Amendment Map Checklist

Your permit amendment application will be returned if any of the map requirements listed below are not met.

Please be sure that the map you submit includes all the items listed below and meets the requirements of OAR 690-380-3100, however, the map does not have to be prepared by a Certified Water Right Examiner. Check all boxes that apply.

RECEIVED

FEB 10 2012

WATER RESOURCES DEPT
SALEM, OREGON

- N/A If **more than three** permits are involved, separate maps for each permit.
- Permanent quality printed with dark ink on white or clear paper or film.
- The size of the map can be 8½ x 11 inches, 8½ x 14 inches, or up to 30 x 30 inches. For 30 x 30 inch maps, three (3) paper copies and an electronic copy in a .pdf, .tiff or .jpg format are required.
- A north arrow, a legend, and scale.
- The scale of the map must be: 1 inch = 400 feet, 1 inch = 1,320 feet, the scale of the county assessor map if the scale is not smaller than 1 inch = 1,320 feet, or a scale that has been pre-approved by the Department.
- Township, Range, Section, ¼ ¼, DLC, Government Lot, and other recognized public land survey lines.
- Tax lot boundaries (property lines) are required. Tax lot numbers are recommended.
- Major physical features including rivers and creeks showing direction of flow, lakes and reservoirs, roads, and railroads.
- Major water delivery system features from the point(s) of diversion/appropriation such as main pipelines, canals, and ditches.
- Existing place of use that includes separate hachuring for each water use permit, priority date, and use including number of acres in each quarter-quarter section, government lot, or in each quarter-quarter section as projected within government lots, donation land claims, or other recognized public land survey subdivisions. If less than the entirety of the permit is being changed, a separate hachuring is needed for the portion of the permit left unchanged.
- N/A If you are proposing a change in place of use, show the proposed place of use with hachuring that includes separate hachuring for each permit, priority date, and use including number of acres in each quarter-quarter section, government lot, or in each quarter-quarter section as projected within government lots, donation land claims, or other recognized public land survey subdivisions.
- Existing point(s) of diversion or well(s) with distance and bearing or coordinates from a recognized survey corner. This information can be found in your water use permit.
- N/A If you are proposing a change in point(s) of diversion or well(s), show the proposed location and label it clearly with distance and bearing or coordinates. If GPS coordinates are used, latitude-longitude coordinates may be expressed as either degrees-minutes-seconds with at least one digit after the decimal (example – 42°32'15.5") or degrees-decimal with five or more digits after the decimal (example – 42.53764°).

Part 3 of 4 – Applicant Information and Signature

RECEIVED

FEB 10 2012

WATER RESOURCES DEPT
SALEM, OREGON

Applicant Information

APPLICANT/BUSINESS NAME J. Frank Schmidt & Son Company		PHONE NO. (503) 663-4128	ADDITIONAL CONTACT NO.
ADDRESS P.O. Box 189			FAX NO.
CITY Boring	STATE OR	ZIP 97009	E-MAIL keithw@jfschmidt.com

Agent Information – The agent is authorized to represent the applicant in all matters relating to this application

AGENT/BUSINESS NAME Greg or Malia Kupillas / Pacific Hydro-Geology Inc.		PHONE NO. (503) 632-5016	ADDITIONAL CONTACT NO.
ADDRESS 18487 S. Valley Vista Road			FAX NO. (503) 632-5983
CITY Mulino	STATE OR	ZIP 97042	E-MAIL phggek@bctonline.com


If an agent is listed above, please check **one** of the following:

- Please send all correspondence to Agent. Send copies of correspondence to Applicant; **OR**
- Please send all correspondence to Applicant. Send copies of correspondence to Agent.
- Check this box if this project is fully or partially funded by the American Recovery and Reinvestment Act. (Federal stimulus dollars)

Is the applicant the permit holder of record? Yes No

If NO, include either:

- A completed assignment form (with required statutory assignment fee), assigning all or a portion of the permit to the applicant(s), **OR**
- An affidavit of consent from the permit holder(s) of record that gives permission for the applicant to amend the permit.



I (we) affirm that the information contained in this application is true and accurate.

<u><i>Keith Warren</i></u> Applicant signature	<u>Keith Warren</u> Name (and title if applicable) (print)	<u>1-10-2012</u> Date
_____	_____	_____
Applicant signature	Name (and title if applicable) (print)	Date

In your own words tell us what change(s) you want made and the reason for the amendment(s): **This permit amendment proposes to change the place of use and add wells. Please see Attachment A for further explanation.**

RECEIVED

FEB 10 2012

WATER RESOURCES DEPT
SALEM, OREGON

Check one of the following:

- The applicant is responsible for completion of change(s). Notices and correspondence should continue to be sent to the applicant.
- The permit holder(s) of record will be responsible for completing the proposed change(s) after the final order is issued. Copies of notices and correspondence should be sent to the permit holder(s) of record.


Check the appropriate box, if applicable:

- Check here if any of the permits proposed for amendment are or will be located within or served by an irrigation or other water district.

IRRIGATION DISTRICT NAME	ADDRESS	
CITY	STATE	ZIP

- Check here if water for any of the permits supplied under a water service agreement or other contract for stored water with a federal agency or other entity.

ENTITY NAME	ADDRESS	
CITY	STATE	ZIP



To meet State Land Use Consistency Requirements, you must list all local governments (each county, city, municipal corporation, or tribal government) within whose jurisdiction water will be diverted, conveyed or used.

ENTITY NAME Clackamas County Planning Division	ADDRESS 150 Beaver Creek Road	
CITY Oregon City	STATE OR	ZIP 97045

ENTITY NAME	ADDRESS	
CITY	STATE	ZIP

Part 4 of 4 – Water Use Permit Information

RECEIVED

FEB 10 2012

WATER RESOURCES DEPT
SALEM, OREGON

Please use a separate Part 4 for each permit being amended.

PERMIT # G-10605

Table 1. Location of Authorized and Proposed Point(s) of Diversion (POD) or Appropriation (POA)
(Note: If the POD/POA name is not specified in the permit, assign it a name or number here.)

POD/POA Name or Number	Is this POD/POA Authorized by the permit or is it Proposed?	If POA, OWRD Well Log ID# (or Well ID Tag # L-_____)	Twp	Rng	Sec	¼ ¼	Tax Lot, DLC or Gov't Lot	Measured Distances (from a recognized survey corner)
BF 1	<input type="checkbox"/> Authorized <input checked="" type="checkbox"/> Proposed	CLAC 13358	4 S	1 E	19	SE SW	1082	590 feet north and 1580 feet east from the SW corner, Section 19
BF 2	<input checked="" type="checkbox"/> Authorized <input type="checkbox"/> Proposed	CLAC 13344	4 S	1 E	19	NW NE	200	610 feet south and 260 feet west from the SW corner, DLC 37
BF 3	<input type="checkbox"/> Authorized <input checked="" type="checkbox"/> Proposed	CLAC 56760	4 S	1 E	19	SW NE	200	1350 feet south and 1900 feet west from the NE corner, Section 19
BF 4	<input type="checkbox"/> Authorized <input checked="" type="checkbox"/> Proposed	NOT DRILLED	4 S	1 E	19	NW SE	1002	2680 feet south and 1350 feet west from the NE corner, Section 19
BF 5	<input type="checkbox"/> Authorized <input checked="" type="checkbox"/> Proposed	CLAC 58216	4 S	1 E	19	NE NW	200	1200 feet south and 3920 feet west from the NE corner, Section 19
BF 6	<input type="checkbox"/> Authorized <input checked="" type="checkbox"/> Proposed	CLAC 60832	4 S	1 E	19	SE NW	200	2630 feet south and 2650 feet west from the NE corner, Section 19

Check all type(s) of change(s) proposed below (change "CODES" are provided in parentheses):

- Place of Use (POU) Point of Appropriation/Well (POA)
- Point of Diversion (POD) Additional Point of Appropriation (APOA)
- Additional Point of Diversion (APOD) Surface water POD to Ground Water POA (SW/GW)

Will all of the proposed changes affect the entire water use permit?

- Yes Complete only the proposed ("to" lands) section of Table 2 on the next page. Use the "CODES" listed above to describe the proposed changes.
- No Complete all of Table 2 to describe the portion of the permit to be changed.

Please use additional pages of Table 2 as needed

Table 2. Description of Changes to Water Use Permit # G-10605

List only the part of the permit that will be changed. For the acreage in each 1/4 1/4, list the change proposed. If more than one change, specify the acreage associated with each change. If more than one POD/POA, specify the acreage associated with each POD/POA.

Authorized ("from" lands) as they appear before the changes						Proposed ("to" lands) after the changes										
Twp	Rng	Sec	1/4 1/4	Tax Lot	Gvt Lot or DLC	Acres (if applicable)	POD(s) or POA(s) (name or number from Table 1)	Proposed Changes (see "CODES" from previous page)	Twp	Rng	Sec	1/4 1/4	Tax Lot	Gvt Lot or DLC	Acres (if applicable)	POD(s)/POA(s) to be used (from Table 1)
4 S	1 E	18	SW SE	100	37	1.3	BF 2	POU/APOA	4 S	1 E	18	SW SE	4200		9.2	BF 1 - BF 6
4 S	1 E	18	SE SE	100	37	3.4	BF 2	POU/APOA	4 S	1 E	18	SW SE	4500	37	16.2	BF 1 - BF 6
4 S	1 E	19	NE NE	100, 290		19.3	BF 2	POU/APOA	4 S	1 E	18	SE SE	4500	37	13.7	BF 1 - BF 6
4 S	1 E	19	NE NE	290		16.9	BF 2	APOA	4 S	1 E	19	NE NE	290		16.9	BF 1 - BF 6
4 S	1 E	19	NW NE	100, 200		9.8	BF 2	POU/APOA	4 S	1 E	19	NW NE	200		17.2	BF 1 - BF 6
4 S	1 E	19	NW NE	200		17.2	BF 2	APOA	4 S	1 E	19	SW NE	200		25.5	BF 1 - BF 6
4 S	1 E	19	SW NE	200		7.0	BF 2	POU/APOA	4 S	1 E	19	NE NW	200		4.0	BF 1 - BF 6
4 S	1 E	19	SW NE	200		24.0	BF 2	APOA	4 S	1 E	19	SE NW	200		29.6	BF 1 - BF 6
4 S	1 E	19	NE NW	200		0.7	BF 2	POU/APOA								
4 S	1 E	19	NE NW	200		3.8	BF 2	APOA								
4 S	1 E	19	SW NW	200		0.3	BF 2	POU/APOA								
4 S	1 E	19	SW NW	200		28.6	BF 2	APOA								
TOTAL ACRES						132.3			TOTAL ACRES						132.3	

Additional remarks: **Please see Attachment A.**

RECEIVED

T 11352

FEB 10 2012

For a change in place of use:

Does the permit holder of record own or control the land TO which the place of use is being moved?

Yes No


If NO, the landowner of the land TO which the place of use is being **moved must be assigned to the permit as a permit holder of record** by submitting a completed Request for Assignment form and the required statutory fee for an assignment.

Is the proposed place of use contiguous to the authorized place of use? Yes No [See Attachment A]

The permitted place of use can be moved only to lands that are contiguous to the authorized place of use **unless** the change to non-contiguous lands is in furtherance of mitigation or conservation efforts undertaken for the purposes of benefiting a species listed as sensitive, threatened, or endangered under ORS 496.171 to 496.192 or the federal Endangered Species Act of 1973 (16 U.S.C. 1531 to 1544), as determined by the listing agency. Contiguous land being either adjacent land or land separated from the land to which a permit is authorized by roads, utility corridors, irrigation ditches or publicly owned rights of way.

Are there other water rights certificates, water use permits or ground water registrations associated with the "from" or "to" lands? Yes No

If YES, list the other certificate, permit, or ground water registration numbers: S-54224, G-13860

 If the permit(s) are for irrigation or supplemental irrigation use, other water rights existing on the same land for irrigation that are subject to transfer must either change concurrently or be cancelled. Any change to a water right certificate or ground water registration must be filed separately in a water right transfer application or ground water registration modification application, respectively.

For a change in point(s) of appropriation (well(s)) or additional point(s) of appropriation:

Well log(s) are attached for each authorized and proposed well(s) that are clearly labeled and associated with the corresponding well(s) in Table 1 above and on the accompanying application map. (Tip: You may search for well logs on the Department's web page at: http://apps2.wrd.state.or.us/apps/gw/well_log/Default.aspx)

RECEIVED

FEB 10 2012

OR

Describe the construction of the authorized and proposed well(s) in Table 3 for any wells that do not have a well log.

WATER RESOURCES DEPT
SALEM, OREGON

Table 3. Construction of Point(s) of Appropriation

Any well(s) in this listing must be clearly tied to corresponding well(s) described in Table 1 and shown on the accompanying application map. Failure to provide adequate information is likely to delay the processing of your transfer application. For proposed wells, we recommend that you consult a licensed well driller, geologist or certified water right examiner for the proper information needed to complete the table.

Proposed or Authorized POA Name or Number	Is well already built? (Yes or No)	If an existing well, OWRD Well ID Tag No. L-_____	Total well depth	Casing Diameter	Casing Intervals (feet)	Seal depth(s) (intervals)	Perforated or screened intervals (in feet)	Static water level of completed well (in feet)	Source aquifer (sand, gravel, basalt, etc.)	Well - specific rate (cfs or gpm). If less than full rate of water right
BF 1	Yes	CLAC 13358								
BF 2	Yes	CLAC 13344								
BF 3	Yes	CLAC 56760								

Proposed or Authorized POA Name or Number	Is well already built? (Yes or No)	If an existing well, OWRD Well ID Tag No. L-_____	Total well depth	Casing Diameter	Casing Intervals (feet)	Seal depth(s) (intervals)	Perforated or screened intervals (in feet)	Static water level of completed well (in feet)	Source aquifer (sand, gravel, basalt, etc.)	Well - specific rate (cfs or gpm). If less than full rate of water right
BF 4	No		~350'	10"	+3' - 350'	~100'	~150-170 ~190-220 ~250-270 ~320-350	~100'	Alluvium	~150 gpm
BF 5	Yes	CLAC 58216								
BF 6	Yes	CLAC 60832								

RECEIVED

FEB 10 2012

WATER RESOURCES DEPT
SALEM, OREGON

RECEIVED

FEB 10 2012

WATER RESOURCES DEPT
SALEM, OREGON

Attachment A

Additional Explanation for the Proposed Permit Amendment

The original permit, which had been applied for by the previous owner, Leland Pellatz, included a piece of property owned by the Delzer family. The Delzer property occupied Tax Lot 4 1E 19 100 in the northeast corner of the originally authorized place of use, as shown on the attached map. The Delzer property was never irrigated by Pellatz prior to the purchase of the Pellatz farm by J. Frank Schmidt and Son Co. (Schmidt Co.) in March 1988. Additionally, after Schmidt Co. purchased the Pellatz Farm, no agreement was made with the Delzers to lease and farm their property, so Schmidt Co. proceeded to develop and irrigate other property located directly north of the Delzer property.

In March 1991, Russ Klassen of the Oregon Water Resources Department (OWRD) completed a site survey for the Claim of Beneficial Use for Permit G-10605. The Final Proof Survey map that was subsequently prepared by the OWRD based on the Klassen survey (attached) included 93.2 acres within the footprint of the originally authorized place of use, plus 39.1 acres directly adjacent to, and north of, the Delzer property, for a total of 132.3 acres, which was consistent with the number of acres authorized in the original permit.

We believed that the OWRD could issue a certificate for the use developed under Permit G-10605 as documented by the results of the Klassen survey and shown on the original Final Proof Survey map. However, the OWRD has recently determined that a certificate could only be issued at this time for the 93.2 acres that were included within the original footprint of the authorized place of use.

Based on discussions our water rights examiner has had with Gerry Clark of the OWRD, we understand that the entire 132.3 acres could be perfected under this permit as shown on the original Final Proof Survey map by completing a permit amendment to change the place of use of the remaining 39.1 acres to their actual location north of the former Delzer property. In addition, the permit amendment could serve to add other wells that are part of the overall irrigation system for the Barlow Road properties.

To summarize, full development of the use under the terms of permit G-10605 was delayed because: (1) A portion of the original authorized place of use could not be developed and was moved to another location; (2) the change in place of use was documented in the OWRD's original Final Proof Survey completed in 1991, leaving the impression that the full use would be perfected as developed; and (3) the OWRD ultimately determined that the permit could not be perfected as actually developed unless a permit amendment was completed to document the change in place of use and the additional well.

Additional Remarks

The well construction specifications provided for Proposed Well BF 4 in Table 3 of the Permit Amendment Application are estimated and subject to change depending on actual conditions encountered in the field. The objective is to construct the well to develop water only from the alluvial aquifer.

T 11352

Land Use Information Form



Oregon Water Resources Department
 725 Summer Street NE, Suite A
 Salem, Oregon 97301-1266
 (503) 986-0900
 www.wrd.state.or.us

RECEIVED

FEB 10 2012

WATER RESOURCES DEPT
 SALEM, OREGON

Applicant(s): J. Frank Schmidt and Son Company

Mailing Address: P.O. Box 189

City: Boring

State: OR

Zip Code: 97009

Daytime Phone: (503) 663-4128

A. Land and Location

Please include the following information for all tax lots where water will be diverted (taken from its source), conveyed (transported), and/or used or developed. Applicants for municipal use, or irrigation uses within irrigation districts may substitute existing and proposed service-area boundaries for the tax-lot information requested below.

Township	Range	Section	¼	Tax Lot #	Plan Designation (e.g., Rural Residential/RR-5)	Water to be:	Proposed Land Use:
<u>4 S</u>	<u>1 E</u>	<u>18</u>		<u>4 1E 18 4200</u>	<u>EFU</u>	<input type="checkbox"/> Diverted <input checked="" type="checkbox"/> Conveyed <input checked="" type="checkbox"/> Used	<u>Irrigation</u>
<u>4 S</u>	<u>1 E</u>	<u>18</u>		<u>4 1E 18 4500</u>	<u>EFU 269515. BARLOW RD.</u>	<input type="checkbox"/> Diverted <input checked="" type="checkbox"/> Conveyed <input checked="" type="checkbox"/> Used	<u>Irrigation</u>
<u>4 S</u>	<u>1 E</u>	<u>19</u>		<u>4 1E 19 100</u>	<u>EFU</u>	<input type="checkbox"/> Diverted <input checked="" type="checkbox"/> Conveyed <input checked="" type="checkbox"/> Used	<u>Irrigation</u>
<u>4 S</u>	<u>1 E</u>	<u>19</u>		<u>4 1E 19 200</u>	<u>EFU 272675. BARLOW RD.</u>	<input checked="" type="checkbox"/> Diverted <input checked="" type="checkbox"/> Conveyed <input checked="" type="checkbox"/> Used	<u>Irrigation</u>
<u>4 S</u>	<u>1 E</u>	<u>19</u>		<u>4 1E 19 290</u>	<u>EFU</u>	<input type="checkbox"/> Diverted <input checked="" type="checkbox"/> Conveyed <input checked="" type="checkbox"/> Used	<u>Irrigation</u>
<u>4 S</u>	<u>1 E</u>	<u>19</u>		<u>4 1E 19 500</u>	<u>EFU 27550 5. MEMORIAL RD.</u>	<input type="checkbox"/> Diverted <input checked="" type="checkbox"/> Conveyed <input type="checkbox"/> Used	<u>Irrigation</u>
<u>4 S</u>	<u>1 E</u>	<u>19</u>		<u>4 1E 19 700</u>	<u>EFU</u>	<input type="checkbox"/> Diverted <input checked="" type="checkbox"/> Conveyed <input type="checkbox"/> Used	<u>Irrigation</u>
<u>4 S</u>	<u>1 E</u>	<u>19</u>		<u>4 1E 19 800</u>	<u>EFU</u>	<input type="checkbox"/> Diverted <input checked="" type="checkbox"/> Conveyed <input type="checkbox"/> Used	<u>Irrigation</u>
<u>4 S</u>	<u>1 E</u>	<u>19</u>		<u>4 1E 19 1002</u>	<u>EFU</u>	<input type="checkbox"/> Diverted <input checked="" type="checkbox"/> Conveyed <input type="checkbox"/> Used	<u>Irrigation</u>
<u>4 S</u>	<u>1 E</u>	<u>19</u>		<u>4 1E 19 1082</u>	<u>EFU</u>	<input type="checkbox"/> Diverted <input checked="" type="checkbox"/> Conveyed <input type="checkbox"/> Used	<u>Irrigation</u>

List all counties and cities where water is proposed to be diverted, conveyed, and/or used or developed:

Clackamas County

B. Description of Proposed Use

Type of application to be filed with the Water Resources Department:

- Permit to Use or Store Water
 Water Right Transfer
 Permit Amendment or Ground Water Registration Modification
 Limited Water Use License
 Allocation of Conserved Water
 Exchange of Water

Source of water: Reservoir/Pond Ground Water Surface Water (name) _____

Estimated quantity of water needed: 1.65 cubic feet per second gallons per minute acre-feet

Intended use of water: Irrigation Commercial Industrial Domestic for _____ household(s)
 Municipal Quasi-Municipal Instream Other _____

Briefly describe:

The permit amendment proposes to change a portion of the place of use authorized in permit G-10605, and add 5 wells.

RECEIVED

FEB 10 2012

WATER RESOURCES DEPT
SALEM, OREGON

For Local Government Use Only

The following section must be completed by a planning official from each county and city listed unless the project will be located entirely within the city limits. In that case, only the city planning agency must complete this form. This deals only with the local land-use plan. Do not include approval for activities such as building or grading permits.

Please check the appropriate box below and provide the requested information

- Land uses to be served by the proposed water uses (including proposed construction) are allowed outright or are not regulated by your comprehensive plan. Cite applicable ordinance section(s): SECTION 401.04(A)
- Land uses to be served by the proposed water uses (including proposed construction) involve discretionary land-use approvals as listed in the table below. (Please attach documentation of applicable land-use approvals which have already been obtained. Record of Action/land-use decision and accompanying findings are sufficient.) **If approvals have been obtained but all appeal periods have not ended, check "Being pursued."**

Type of Land-Use Approval Needed (e.g., plan amendments, rezones, conditional-use permits, etc.)	Cite Most Significant, Applicable Plan Policies & Ordinance Section References	Land-Use Approval:	
		<input type="checkbox"/> Obtained <input type="checkbox"/> Denied	<input type="checkbox"/> Being Pursued <input type="checkbox"/> Not Being Pursued
		<input type="checkbox"/> Obtained <input type="checkbox"/> Denied	<input type="checkbox"/> Being Pursued <input type="checkbox"/> Not Being Pursued
		<input type="checkbox"/> Obtained <input type="checkbox"/> Denied	<input type="checkbox"/> Being Pursued <input type="checkbox"/> Not Being Pursued
		<input type="checkbox"/> Obtained <input type="checkbox"/> Denied	<input type="checkbox"/> Being Pursued <input type="checkbox"/> Not Being Pursued
		<input type="checkbox"/> Obtained <input type="checkbox"/> Denied	<input type="checkbox"/> Being Pursued <input type="checkbox"/> Not Being Pursued
		<input type="checkbox"/> Obtained <input type="checkbox"/> Denied	<input type="checkbox"/> Being Pursued <input type="checkbox"/> Not Being Pursued

Local governments are invited to express special land-use concerns or make recommendations to the Water Resources Department regarding this proposed use of water below, or on a separate sheet.

FOR: PROPERTIES AT AND ADJACENT TO 26951 S. BARLOW RD.; 27267 S. BARLOW RD.; AND 27550 S. MERIDIAN RD.; AURORA, OR 97002

Name: GARY HEWITT Title: SR. PLANNER
 Signature: [Signature] Phone: 503-742-4519 Date: 1-19-12
 Government Entity: CLACKAMAS COUNTY

Note to local government representative: Please complete this form or sign the receipt below and return it to the applicant. If you sign the receipt, you will have 30 days from the Water Resources Department's notice date to return the completed Land Use Information Form or WRD may presume the land use associated with the proposed use of water is compatible with local comprehensive plans.

Receipt for Request for Land Use Information

Applicant name: _____
 City or County: _____ Staff contact: _____
 Signature: _____ Phone: _____ Date: _____

T 11352

AFFIDAVIT CONSENTING TO PROPOSED WATER RIGHT
PERMIT AMENDMENT

RECEIVED

FEB 10 2012

WATER RESOURCES DEPT
SALEM, OREGON


State of Oregon)
)ss
County of Marion)

I, Dean Morrow, in my capacity as representative of permit holder Northwest Farm Credit Services, mailing address PO Box 13309, Salem, Oregon 97309, telephone number (503) 373-3031, duly sworn depose and say that I consent to the proposed changes to Water Right Permit G-10605, as described in the Permit Amendment Application, on the property located in Sections 18 and 19, Township 4 South, Range 1 East, W.M.

Dean M. Morrow
Signature of Affiant

1/24/2012
Date

Subscribed and Sworn to before me this 24 day of JANUARY, 2012.



[Signature]
Notary Public for Oregon

My commission expires Aug. 25, 2012.