



Oregon Water Resources Department
 725 Summer Street NE, Suite A
 Salem, Oregon 97301-1266
 (503) 986-0900
 www.wrd.state.or.us

District Permanent Water Right Transfer Claim of Beneficial Use

1. APPLICANT INFORMATION

District: JORDAN VALLEY IRRIGATION DISTRICT
 Contact Person: DALE BERRETT Phone: 541 586-2889
 Mailing Address: 3540 Hwy 95 JORDAN VALLEY
 City: _____ State: OR Zip: 97910
 E-Mail address: berrettcattle@yahoo.com
 Transfer Number: T - 10472

rec'd
2-6-12
T-10472

2. WATER RIGHT(S)

Pursuant to OAR Chapter 690, Division 385, the district is submitting to the Water Resources Department this claim of beneficial use for the following water right(s):

PERMIT NUMBER	CERTIFICATE NUMBER	DECREE (name, volume, and page)	PRIMARY (P) OR SUPP (S)
S-10843	75583	NA -	<input checked="" type="checkbox"/> P <input type="checkbox"/> S
-			<input type="checkbox"/> P <input type="checkbox"/> S
-			<input type="checkbox"/> P <input type="checkbox"/> S
-			<input type="checkbox"/> P <input type="checkbox"/> S

3. AUTHORIZED POINT(S) OF DIVERSION (POD) / APPROPRIATION (POA)

The authorized point(s) of diversion / appropriation for the water right modified by the transfer are as follows:

PERMIT NUMBER	DECREE or CERTIFICATE	POD / POA #	SOURCE	LOCATION - MEASURED DISTANCES
S-10843	75583	1.	JORDAN CR.	AROCK DAM 560' S & 1060' E
" - "	" "	2.	" "	NW COR. SEC. 36, ANTELOPE DAM 2260' N & 690' E, S 1/4 COR. SEC. 32
" - "	" "	3.	" "	DIVERSION DAM 330' S & 660' W, NE COR. SEC. 18

4. AUTHORIZED PLACE OF USE

The summary of the perfected change in place of use authorized by the final order approving the water right transfer is listed in Table 1.

CERTIFICATE DECREE or PERMIT	POD / POA #	PRIORITY DATE	USE	LEGAL DESCRIPTION							ACRES	USER NAME
				TWP	RNG	SEC	OO	DIC	GOV'T LOT	TAX LOT		
75583	1,2,3	9/16/09	P	31S	42E	12	NESE	NA	NA	1800	2	DALE BERRETT
"	"	"	"	"	"	"	WUSE			"	30	"
"	"	"	"	"	"	"	S05E			"	7.8	"
"	"	"	"	"	"	"	SESE			"	1	"
TOTAL:											40.8	

5. MAP AND SITE REPORT

Attached is a map and site report for each water right listed in Table 1 that satisfies the requirements of OAR 690-385-7400.

6. SIGNATURES

The district certifies that it has inspected the place of use listed in Table I, and confirms the change in place of use has been completed consistent with the terms and conditions of the final order approving the transfer.

Michael Eiguren
Signature of District Manager
or District Board Chairperson

2-1-12
Date

MICHAEL EIGUREN
Type or Print Name of District Manager
or District Board Chairperson

CLAIM OF BENEFICIAL USE Site Report

Transfer Number: T - 10472 District Internal Notice #: - NA -

User Name: DALE BERRETT

Place of Use:

USE	POD #	TWP	RNG	SEC	QQ	DLC	GOV'T LOT	TAX LOT	ACRES
P	1,2,3	31 S S	42E	12	NESE	NA	NA	1800	2
"	"	"	"	"	NESE	"	"	"	30
"	"	"	"	"	SWSE	"	"	"	7.8
"	"	"	"	"	SESE	"	"	"	1

District Conveyance System:

Description of Delivery System: OPEN DITCH SYSTEM APPROX. 30 MILLS TO ELLWOOD LATERAL TO HEADGATE - THEN ONTO SETTLING PONDS THEN TO RUBBER 12" MAINLINE TO PIVOTS.
Headgate: 19 Canal: ELLWOOD LATERAL

Beneficial Use:

Description of Beneficial Use: TO IRRIGATE CROPS' PASTURELAND.
Method Used to Apply Water: PIVOT


Method Used to Calculate Beneficial Use: AIR PHOTO

User Interviewed: Yes No

Beneficial Use Made as Authorized: Yes No

Description of Beneficial Use if Less than Authorized:

-NA-

Inspected By: 

Date: 2-1-2012

Instructions: Attach and label the corresponding final proof map.

JORDAN VALLEY IRRIGATION DISTRICT

~~TO BE~~ FINAL PROOF TRANSFER MAP T 10472


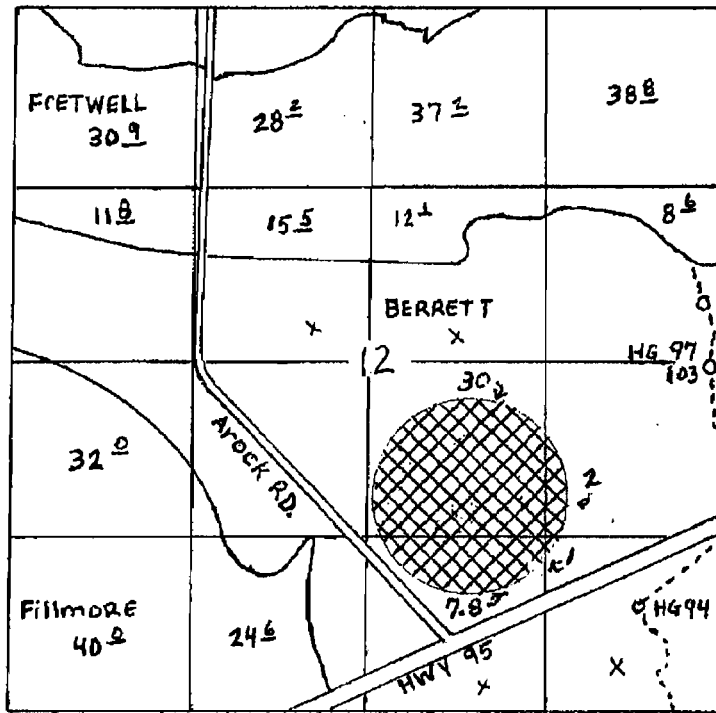
T.31S, R.42E, S.12

SW 1/4 NE 1/4

SW 1/4 SE 1/4

SE 1/4 NW 1/4

SE 1/4 SE 1/4



PLACE OF USE C 75583
~~Proposed point of use~~

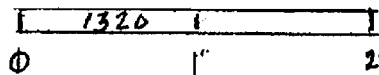


AC.
 EXISTING POINT OF USE
 NOT MOVING

RECEIVED

OCT 17 2007

WATER RESOURCES DEPT
SALEM, OREGON



1" = 1320' ft.

