



Oregon Water Resources Department
 725 Summer Street NE, Suite A
 Salem, Oregon 97301-1266
 (503) 986-0900
 www.wrd.state.or.us

District Permanent Water Right Transfer Claim of Beneficial Use

1. APPLICANT INFORMATION

District: OCHOCO I.D.

Contact Person: BOB MAIN

Phone: 5414476449

Mailing Address: 1001 NW DEER ST.

City: PRINEVILLE

State: OR

Zip: 97754

E-Mail address:

ochocoid@crestviewcable.com

Transfer Number: T - 10841

RECEIVED

FEB 21 2012

WATER RESOURCES DEPT
 SALEM, OREGON

2. WATER RIGHT(S)

Pursuant to OAR Chapter 690, Division 385, the district is submitting to the Water Resources Department this claim of beneficial use for the following water right(s):

PERMIT NUMBER	CERTIFICATE NUMBER	DECREE (name, volume, and page)	PRIMARY (P) OR SUPP (S)
-	82246		<input checked="" type="checkbox"/> P <input type="checkbox"/> S
-	82247		<input checked="" type="checkbox"/> P <input checked="" type="checkbox"/> S
-	82248		<input checked="" type="checkbox"/> P <input type="checkbox"/> S
-			<input type="checkbox"/> P <input type="checkbox"/> S

3. AUTHORIZED POINT(S) OF DIVERSION (POD) / APPROPRIATION (POA)

The authorized point(s) of diversion / appropriation for the water right modified by the transfer are as follows:

PERMIT NUMBER	DECREE or CERTIFICATE	POD / POA #	SOURCE	LOCATION – MEASURED DISTANCES
-	82246	1	OCHOCO CREEK AND RES.	500 FEET NORTH AND 250 FEET EAST FROM THE W1/4 CORNER OF SECTION 5, T 15 S., R. 17 E., W.M.
-	82247	2	CROOKED RIVER AND PRINEVILLE RES.	60 FEET NORTH AND 1940 FEET WEST FROM THE SE CORNER OF SECTION 36, T. 15 S., R. 15 E., W.M.
-	82248	1	OCHOCO CREEK AND	500 FEET NORTH AND 250 FEET EAST FROM THE W1/4 CORNER OF SECTION 5, T. 15 S., R. 17 E., W.M.

4. AUTHORIZED PLACE OF USE

The summary of the perfected change in place of use authorized by the final order approving the water right transfer is listed in Table 1.

CERTIFICATE DECREE or PERMIT	POD / POA #	PRIORITY DATE	USE	LEGAL DESCRIPTION							TAX LOT	ACRES	USER NAME	
				TWP	RNG	SEC	QQ	DLC	GOV'T LOT					
82246	1	8/10/1917	IRR	14 S	15 E	11	SE SW					3400	.4	KLEVE KEE
82246	1	8/10/1917	IRR	14 S	15 E	15	SW NE					114	6.6	MONTE KUK
82246	1	8/10/1917	IRR	14 S	15 E	15	SW SE					810	.9	ORV STEPHENS
82246	1	8/10/1917	IRR	14 S	15 E	17	NW SW					400	2.8	JOHN FAHLSTROM
82246	1	8/10/1917	IRR	14 S	15 E	17	NE SW					400	.2	JOHN FAHLSTROM
82246	1	8/10/1917	IRR	14 S	15 E	24	NE NE					102	1.8	JOHN WOERNER
82246	1	8/10/1917	IRR	15 S	16 E	5	NW NW					601	.25	CROOK CO. FIRE & RESCUE
82247	2	4/8/1914	IRR	13 S	15 E	32	NW SW					3400	.4	MIKE MCCABE
82247	2	4/8/1914	IRR	13 S	15 E	32	SW SW					114	6.6	MIKE MCCABE
82247	2	4/8/1914	SUPP	14 S	15 E	11	SE SW					3400	.4	KLEVE KEE
82247	2	4/8/1914	SUPP	14 S	15 E	15	SW NE					114	6.6	MONTE KUK
82247	2	4/8/1914	SUPP	14 S	15 E	15	SW SE					810	.9	ORV STEPHENS
82247	2	4/8/1914	SUPP	14 S	15 E	17	NW SW					400	2.8	JOHN FAHLSTROM
82247	2	4/8/1914	SUPP	14 S	15 E	17	NE SW					400	.2	JOHN FAHLSTROM
82247	2	4/8/1914	SUPP	14 S	15 E	24	NE NE					102	1.8	JOHN WOERNER
82247	2	4/8/1914	SUPP	15 S	16 E	5	NW NW					601	.25	CROOK CO. FIRE & RESCUE
82248	1	9/2/1986	IND	14	15	23						17.5	17.5	CITY OF PRINEVILLE
											TOTAL:	12.75		

MAP AND SITE REPORT

RECEIVED

FEB 21 2012

WATER RESOURCES DEPT
SALEM, OREGON

Total both sheets 36.25

District Permanent Transfer
Claim of Beneficial Use

4. AUTHORIZED PLACE OF USE

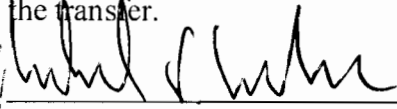
The summary of the perfected change in place of use authorized by the final order approving the water right transfer is listed in Table 1.

CERTIFICATE DECREE or PERMIT	POD / POA #	PRIORITY DATE	USE	LEGAL DESCRIPTION							ACRES	USER NAME	
				TWP	RNG	SEC	QQ	DLC	GOV'T LOT	TAX LOT			
82247	2	4/8/1914	IRR	13 S	15 E	32	NE SW					.6	MCCABE
82247	2	4/8/1914	IRR	13 S	15 E	32	NW SW					4.6	MCCABE
82247	2	4/8/1914	IRR	13 S	15 E	32	SW SW					.03	MCCABE
82247	2	4/8/1914	IRR	13 S	15 E	32	SE SW					.57	MCCABE
82248	1	9/2/1986	IND	14 S	15 E	23	SE SE					602	CITY OF PRINEVILLE
82248	1	9/2/1986	IND	14 S	15 E	26	NE NE					103	CITY OF PRINEVILLE
TOTAL:											23.3		

RECEIVED
FEB 21 2012
WATER RESOURCES DEPT
SALEM, OREGON

6. SIGNATURES

The district certifies that it has inspected the place of use listed in Table I, and confirms the change in place of use has been completed consistent with the terms and conditions of the final order approving the transfer.



Signature of District Manager
or District Board Chairperson

02-17-12

Date

MICHAEL P. KASBERNER

Type or Print Name of District Manager
or District Board Chairperson

RECEIVED

FEB 21 2012

WATER RESOURCES DEPT
SALEM, OREGON

**CLAIM OF BENEFICIAL USE
Site Report**

Transfer Number: T - 10841 District Internal Notice #: 7-08

User Name: Kleveland Kee

Place of Use:

USE	POD #	TWP	RNG	SEC	QQ	DLC	GOV'T LOT	TAX LOT	ACRES
<u>IRR</u>		<u>14</u>	<u>15</u>	<u>11</u>	<u>SESW</u>			<u>3400</u>	<u>.4</u>

District Conveyance System:

Description of Delivery System: pumped from canal

Headgate: _____ Canal: Distribution Canal

Beneficial Use:

Description of Beneficial Use: irrigated pasture

Method Used to Apply Water: Sprinkler

RECEIVED

Method Used to Calculate Beneficial Use: gis

FEB 21 2012

WATER RESOURCES DEPT
SALEM, OREGON

User Interviewed: () Yes (✓) No

Beneficial Use Made as Authorized: (✓) Yes () No

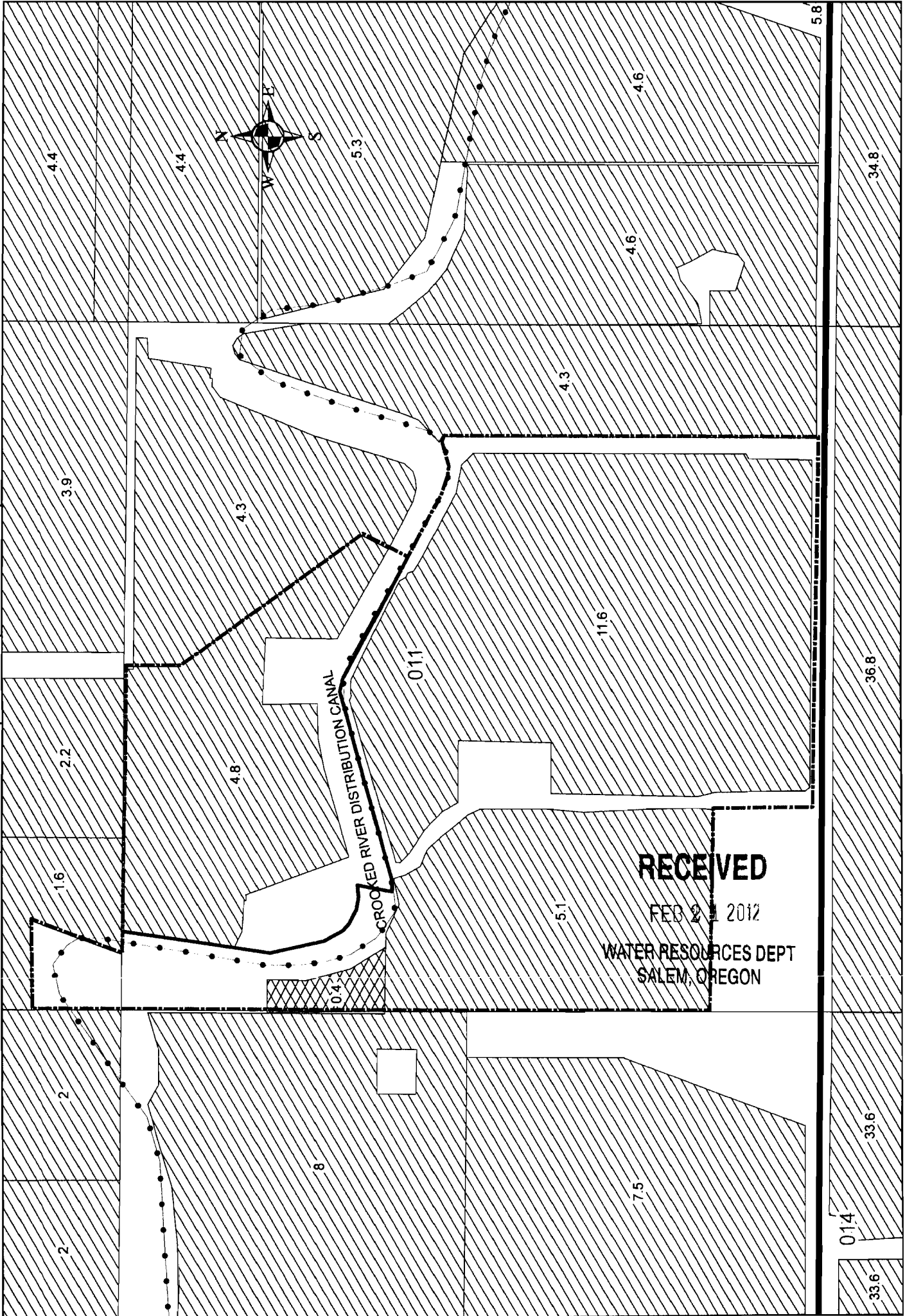
Description of Beneficial Use if Less than Authorized:

Inspected By: Bob Mann

Date: 8-24-10

Instructions: Attach and label the corresponding final proof map.

KEEP FINAL PROOF MAP
T. 14 S., R. 15 E., W.M., SEC. 11, SE1/4SW1/4



RECEIVED
FEB 21 2012
WATER RESOURCES DEPT
SALEM, OREGON

530 265 0 530 Feet

RECEIVED

FEB 21 2012

WATER RESOURCES DEPT
SALEM, OREGON

CLAIM OF BENEFICIAL USE
Site Report

Transfer Number: T - 10841

District Internal Notice #: 1, 6 (08)

User Name: Monte Kuk

Place of Use:

USE	POD #	S TWP	E RNG	SEC	QQ	DLC	GOV'T LOT	TAX LOT	ACRES
IRR		14	15	15	SW NE			114	6.6

District Conveyance System:

Description of Delivery System: gravity ditches

Headgate: _____ Canal: Crooked R. Distribution Canal

Beneficial Use:

Description of Beneficial Use: irrigated pasture

Method Used to Apply Water: flood

Method Used to Calculate Beneficial Use: CRIIS, ground inspection

User Interviewed: () Yes () No

Beneficial Use Made as Authorized: () Yes () No

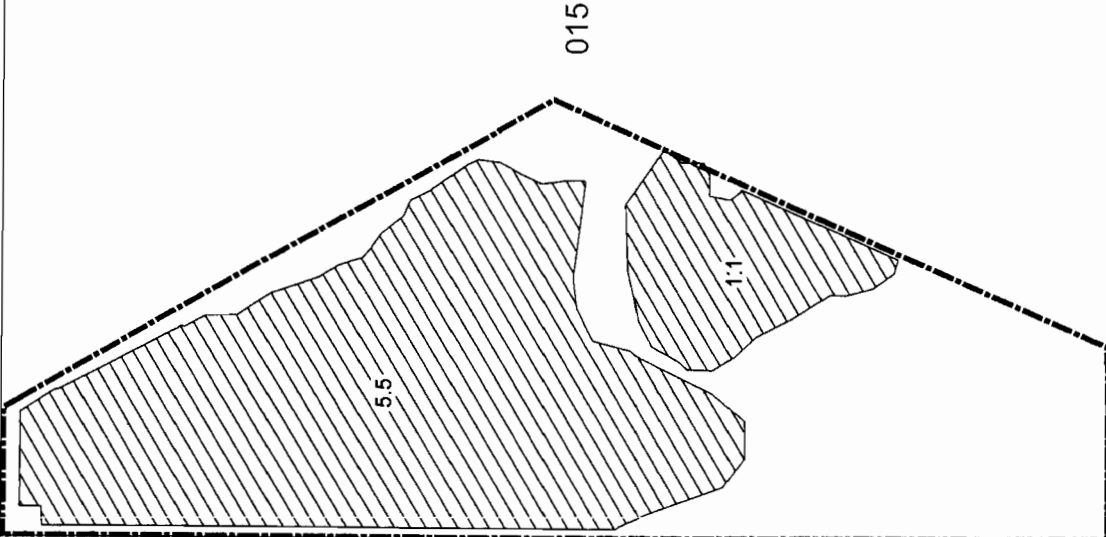
Description of Beneficial Use if Less than Authorized:

Inspected By: Rose Mann

Date: 8-24-10

Instructions: Attach and label the corresponding final proof map.

KUK FINAL PROOF MAP
T. 14 S., R. 15 E., W.M., SEC. 15, SW1/4NE1/4



RECEIVED

FEB 21 2012

WATER RESOURCES DEPT
SALEM, OREGON

500 250 0 500 Feet

RECEIVED

FEB 21 2012

WATER RESOURCES DEPT
SALEM, OREGON

CLAIM OF BENEFICIAL USE
Site Report

Transfer Number: T - 10841 District Internal Notice #: 9, 10 (08)

User Name: Orv Stephens

Place of Use:

USE	POD #	TWP	RNG	SEC	QQ	DLC	GOV'T LOT	TAX LOT	ACRES
IRR		14	15	15	SWSE			810	0.9

District Conveyance System:

Description of Delivery System: pumped from canal

Headgate: _____ Canal: _____

Beneficial Use:

Description of Beneficial Use: lawn & pasture

Method Used to Apply Water: Sprinkler

Method Used to Calculate Beneficial Use: GPS, GIS

User Interviewed: Yes No

Beneficial Use Made as Authorized: Yes No

Description of Beneficial Use if Less than Authorized:

Inspected By: Bob Main Date: 9-28-09

already inspected with 07 transfer

Instructions: Attach and label the corresponding final proof map.

STEPHENS FINAL PROOF MAP 2008
T. 14 S., R. 15 E., W.M., SEC. 15

SWSE

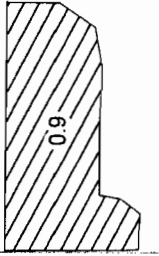
RECEIVED

FEB 21 2012

WATER RESOURCES DEPT
SALEM, OREGON



GREEN VALLEY



015

ELLIOTT

022

MADRAS

Rye-grass Canal

500 Feet

0

250

500

RECEIVED

FEB 21 2012

CLAIM OF BENEFICIAL USE
Site Report

WATER RESOURCES DEPT
SALEM, OREGON

Transfer Number: T - 10841 District Internal Notice #: 4-08

User Name: John Fahlstrom

Place of Use:

USE	POD #	TWP	RNG	SEC	QQ	DLC	GOV'T LOT	TAX LOT	ACRES
IRR		14 S	15 E	17	NESW			403	0.2
"		"	"	"	NWSW			403	2.8

District Conveyance System:

Description of Delivery System: pumped from canal

Headgate: _____ Canal: Ochoco main

Beneficial Use:

Description of Beneficial Use: irrigated hay + pasture

Method Used to Apply Water: Sprinkler

Method Used to Calculate Beneficial Use: gis, ground inspection

User Interviewed: Yes No

Beneficial Use Made as Authorized: Yes No

Description of Beneficial Use if Less than Authorized:

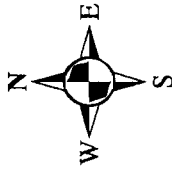
Inspected By: [Signature] Date: 8-24-10

Instructions: Attach and label the corresponding final proof map.

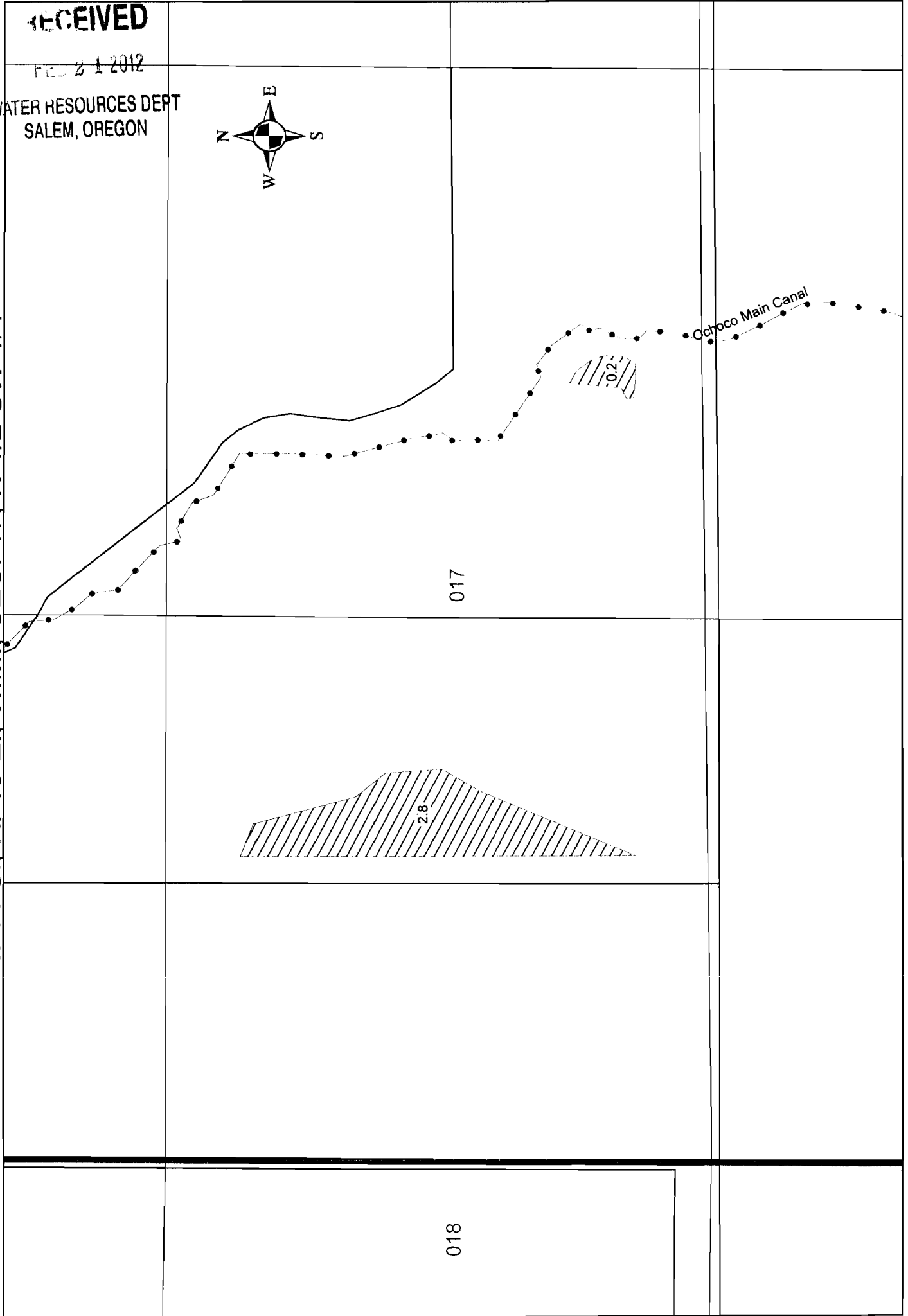
RECEIVED

FEB 21 2012

WATER RESOURCES DEPT
SALEM, OREGON



FAHLSTROM FINAL PROOF MAP
T. 14 S., R. 15 E., W.M., SEC. 17, N 1/2 SW 1/4



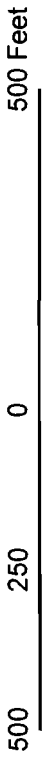
017

2.8

102

Ochoco Main Canal

018



RECEIVED

FEB 21 2012
WATER RESOURCES DEPT
SALEM, OREGON

RECEIVED

FEB 21 2012
WATER RESOURCES DEPT
SALEM, OREGON

CLAIM OF BENEFICIAL USE
Site Report

Transfer Number: T - 10841 District Internal Notice #: 8-08

User Name: John Woerner

Place of Use:

USE	POD #	TWP	RNG	SEC	QQ	DLC	GOVT LOT	TAX LOT	ACRES
<u>IRR</u>		<u>14S</u>	<u>15E</u>	<u>24</u>	<u>NENE</u>		<u>10</u>	<u>102</u>	<u>1.8</u>

District Conveyance System:

Description of Delivery System: _____

Headgate: _____ Canal: C.R. Dist. Canal

Beneficial Use:

Description of Beneficial Use: irrigation

Method Used to Apply Water: Sprinkler

Method Used to Calculate Beneficial Use: GIS

User Interviewed: Yes No

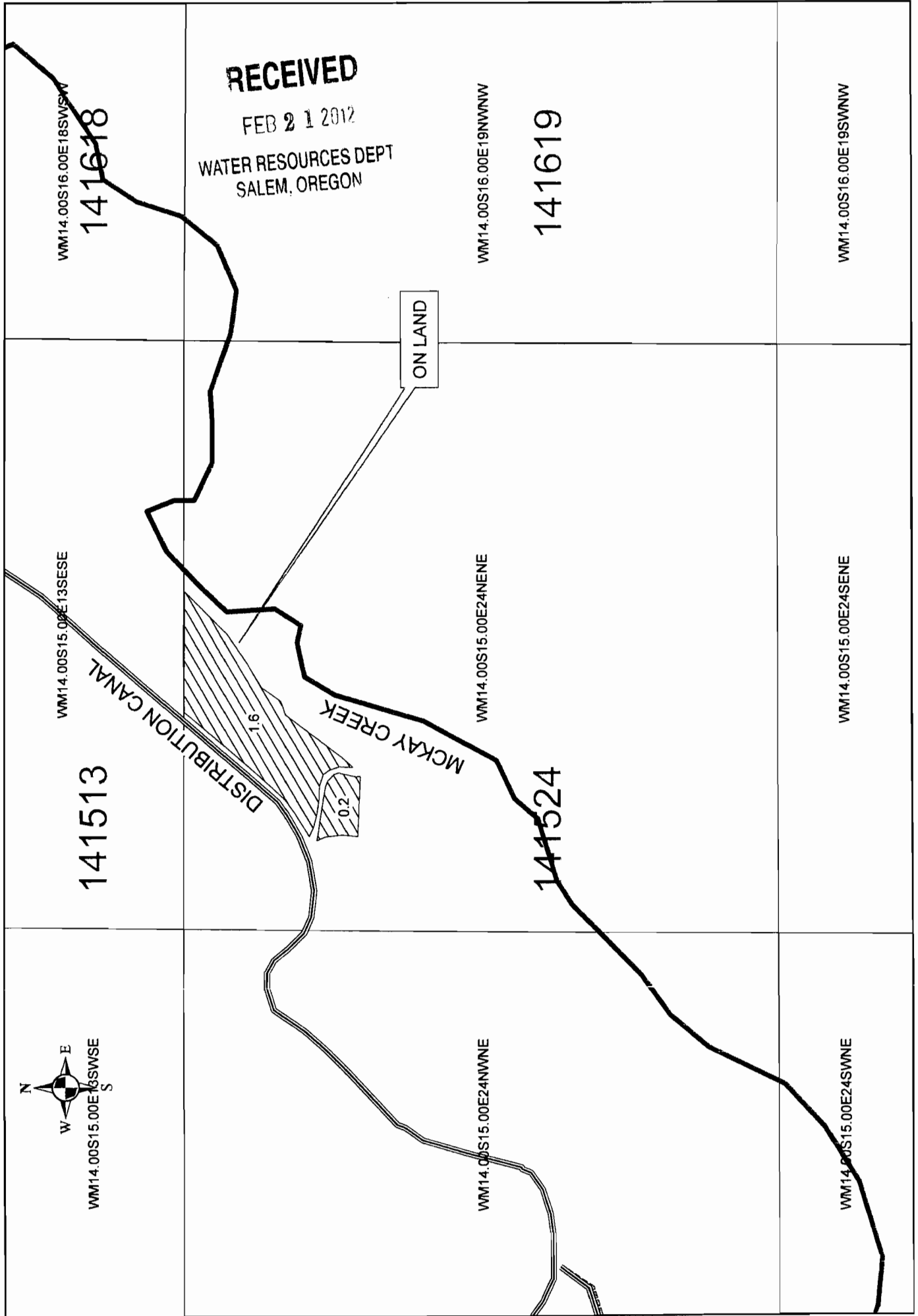
Beneficial Use Made as Authorized: Yes No

Description of Beneficial Use if Less than Authorized: _____

Inspected By: [Signature] Date: 9-28-11

Instructions: Attach and label the corresponding final proof map.

WOERNER FINAL PROOF



RECEIVED
FEB 21 2012
WATER RESOURCES DEPT
SALEM, OREGON



RECEIVED

FEB 21 2012

WATER RESOURCES DEPT
SALEM, OREGON

CLAIM OF BENEFICIAL USE
Site Report

Transfer Number: T - _____ District Internal Notice #: 3 - 08

User Name: Crook County Fire & Rescue

Place of Use:

USE	POD #	TWP	RNG	SEC	QQ	DLC	GOV'T LOT	TAX LOT	ACRES
IRR		15	16	5	NWNW			601	.25

District Conveyance System:

Description of Delivery System: Pumped

Headgate: _____ Canal: Ochoco Main via Ochoco Creek

Beneficial Use:

Description of Beneficial Use: irrigation

Method Used to Apply Water: Sprinkler

Method Used to Calculate Beneficial Use: GIS

User Interviewed: () Yes () No

Beneficial Use Made as Authorized: () Yes () No

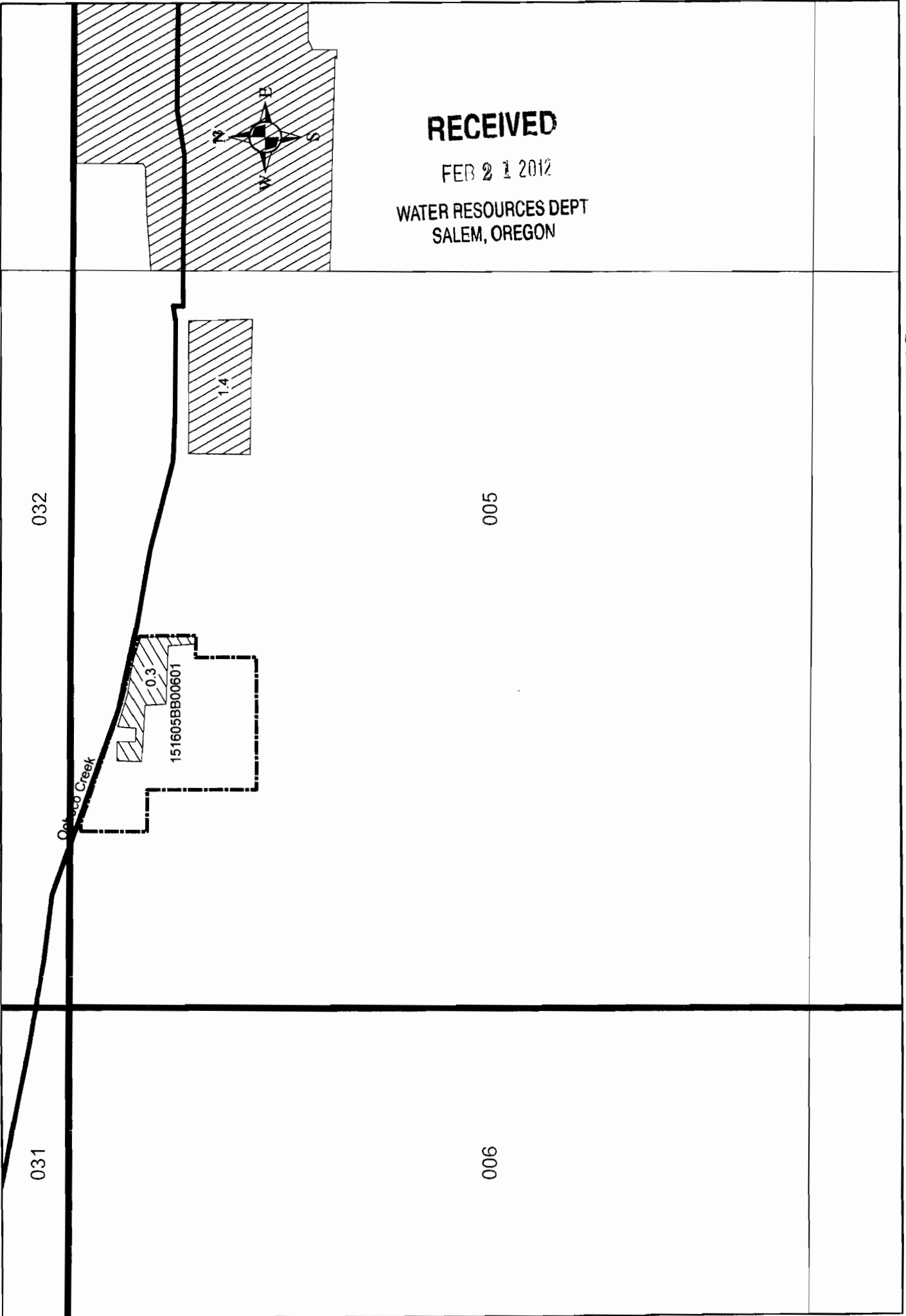
Description of Beneficial Use if Less than Authorized:

Inspected By: Bob Main

Date: 8-24-10

Instructions: Attach and label the corresponding final proof map.

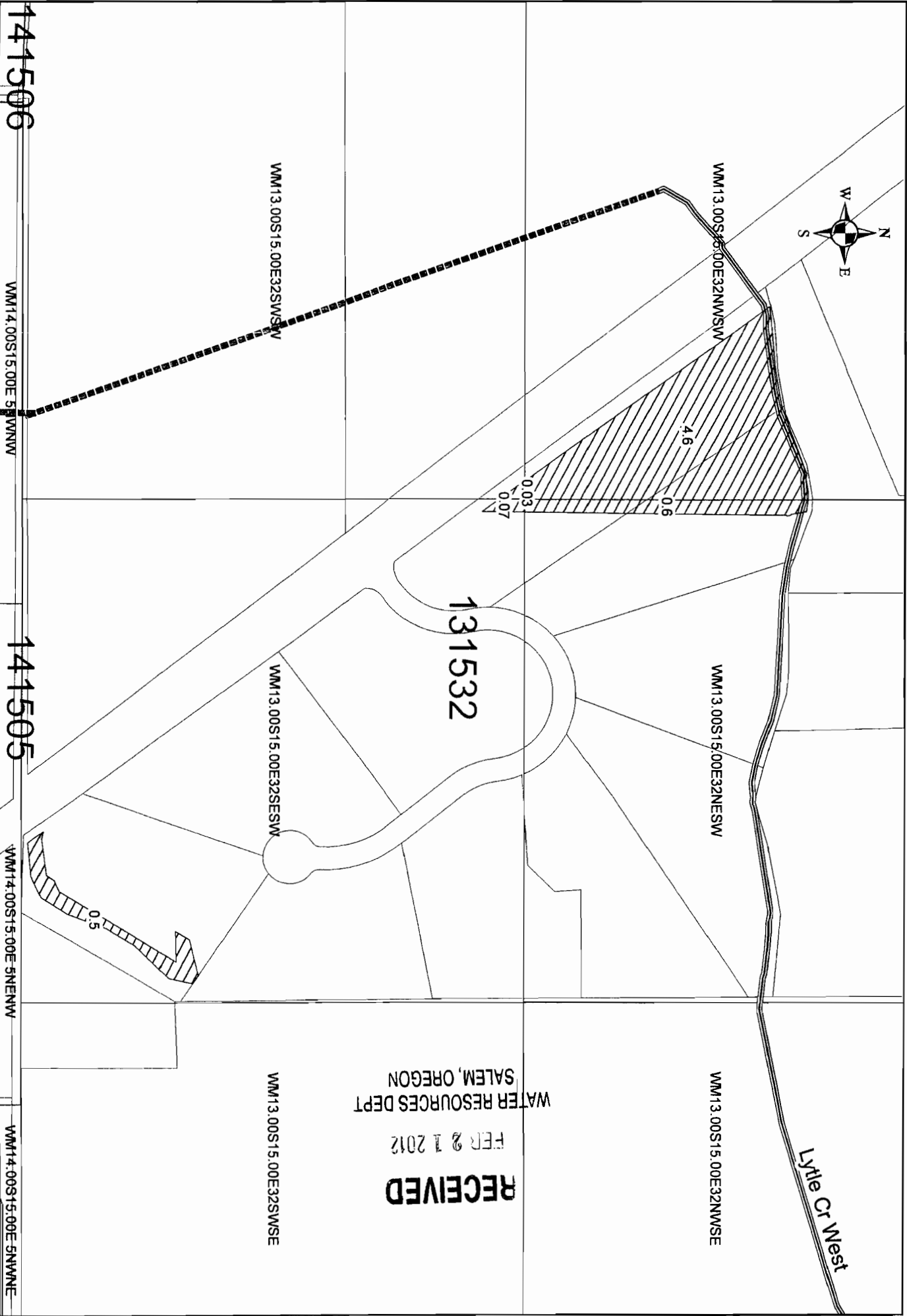
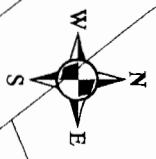
CROOK COUNTY FIRE AND RESCUE FINAL PROOF MAP
T. 15 S., R. 16 E., W.M., SEC. 5, NW1/4NW1/4



RECEIVED
FEB 21 2012
WATER RESOURCES DEPT
SALEM, OREGON

500 250 0 500 Feet

MCCABE FINAL PROOF



WATER RESOURCES DEPT
SALEM, OREGON

FEB 21 2012

RECEIVED

VM13.00S15.00E32SWSW

VM13.00S15.00E32NWSE

VM13.00S15.00E32NESW

VM13.00S15.00E32NWSE

VM13.00S15.00E32SESW

VM13.00S15.00E32SWSE

141506

VM14.00S15.00E5NW

141505

VM14.00S15.00E5NE

VM14.00S15.00E5NW



RECEIVED

FEB 21 2012

WATER RESOURCES DEPT
SALEM, OREGON

CLAIM OF BENEFICIAL USE
Site Report

Transfer Number: T - 10841 District Internal Notice #: 5-08

User Name: City of Prineville

Place of Use:

USE	POD #	TWP	RNG	SEC	QQ	DLC	GOVT LOT	TAX LOT	ACRES
IND		14 S	15 E	23				602	17.5
"		14 S	15 E	26				103	

acres equivalent

District Conveyance System:

Description of Delivery System: gravity ditch to pond, then pumped

Headgate: _____ Canal: Rye grass

Beneficial Use:

Description of Beneficial Use: industrial uses

Method Used to Apply Water: various

Method Used to Calculate Beneficial Use: ditch + pump capacities

User Interviewed: Yes No

Beneficial Use Made as Authorized: Yes No

Description of Beneficial Use if Less than Authorized:

Inspected By: Bob Main

Date: 8-24-10

Instructions: Attach and label the corresponding final proof map.

RECEIVED

FEB 21 2012

CLAIM OF BENEFICIAL USE
Site Report

WATER RESOURCES DEPT
SALEM, OREGON

Transfer Number: T - 10841 District Internal Notice #: 2-08

User Name: Mike McCabe

Place of Use:

Table with 10 columns: USE, POD #, TWP, RNG, SEC, QQ, DLC, GOV'T LOT, TAX LOT, ACRES. Row 1: 1RR, 13, 15, 32, 5.8

District Conveyance System:

Description of Delivery System:

Headgate: Canal: Lytle Cr West

Beneficial Use:

Description of Beneficial Use: Irrigation

Method Used to Apply Water: Sprinkler

Method Used to Calculate Beneficial Use: GIS

User Interviewed: (X) Yes () No

Beneficial Use Made as Authorized: (X) Yes () No

Description of Beneficial Use if Less than Authorized:

Inspected By: [Signature] Date: 9-28-11

Instructions: Attach and label the corresponding final proof map.

CITY OF PRINEVILLE INDUSTRIAL PUMP SITE



RECEIVED
FEB 21 2012
WATER RESOURCES DEPT
SALEM, OREGON

Ryegrass Canal

