

Application for Water Right Transfer

Part 1 of 4 – Minimum Requirements Checklist



Oregon Water Resources Department
 725 Summer Street NE, Suite A
 Salem, Oregon 97301-1266
 (503) 986-0900
 www.wrd.state.or.us

This transfer application will be returned if Parts 1 through 4 and all required attachments are not completed and included.
 For questions, please call (503) 986-0900, and ask for Transfer Section.

FOR ALL TRANSFER APPLICATIONS

Check all items included with this application. (N/A = Not Applicable)

- X Part 1 – Completed Minimum Requirements Checklist.
- Part 2 – Completed Transfer Application Map Checklist.
- Part 3 – Completed Transfer Application – Applicant Information and Signature.
- Part 4 – Completed Transfer Application – Water Right Information. Please include a separate Part 4 for each water right. List all water right certificates to be transferred here:

RECEIVED

MAR 06 2012

WATER RESOURCES DEPT
 SALEM, OREGON

Attachments:

- Completed Transfer Application Map.
- Completed Evidence of Use Affidavit and supporting documentation.
- Fees – Amount enclosed: \$ 1,600.
 See the Department's Fee Schedule at www.wrd.state.or.us or call (503) 986-0883.
- N/A Affidavit(s) of Consent.
- N/A Supplemental Form D – For water rights served by or issued in the name of an irrigation district. Complete when the transfer applicant is not the irrigation district.
- N/A Land Use Information Form with approval and signature (or signed land use form receipt stub). Not required if water is to be diverted, conveyed, and/or used only on federal lands or if **all** of the following apply: a) a change in place of use only, b) no structural changes, c) the use of water is for irrigation only, and d) the use is located within an irrigation district or an exclusive farm use zone.
- N/A For changes in point(s) of appropriation (well(s)) or additional point(s) of appropriation, Water Well Report/Well Log.
- N/A For Temporary Transfer (one to five years) Begin Year _____ End Year _____.
- N/A For Temporary Transfer only – Current recorded deed for the land **from** which the authorized place of use is being moved.
- N/A Temporary Drought Transfer (For use in counties where the Governor has declared drought)

(For Staff Use Only)

WE ARE RETURNING YOUR APPLICATION FOR THE FOLLOWING REASON(S):

___ Application fee not enclosed/insufficient	___ Map not included or incomplete
___ Land Use Form not enclosed or incomplete	___ Part _____ is incomplete
___ Additional signature(s) required	

Other/Explanation _____

Staff: _____ 503-986-0_____ Date: ____/____/____

Part 2 of 4 – Transfer Application Map Checklist

WATER RESOURCES DEPT

SALEM, OREGON

Your transfer application will be returned if any of the map requirements listed below are not met.

Please be sure that the transfer application map you submit includes all the required items and matches the existing water right map. Check all boxes that apply.

- N/A Certified Water Right Examiner (CWRE) Stamp and Original Signature. For a list of CWREs, see http://www1.wrd.state.or.us/pdfs/cwre_listing.pdf. CWRE stamp and signature are not required for temporary changes and substitutions.
- N/A If **more than three** water rights are involved, separate maps are needed for each water right.
- Permanent quality printed with dark ink on white or clear paper or film.
- The size of the map can be 8½ x 11 inches, 8½ x 14 inches, or up to 30 x 30 inches. For 30 x 30 inch maps, three (3) paper copies and an electronic copy in a .pdf, .tiff or .jpg format are required.
- A north arrow, a legend, and scale.
- The scale of the map must be: 1 inch = 400 feet, 1 inch = 1,320 feet, the scale of the Final Proof/Claim of Beneficial Use Map (the map used when the permit was certificated), the scale of the county assessor map if the scale is not smaller than 1 inch = 1,320 feet, or a scale that has been pre-approved by the Department.
- Township, Range, Section, ¼ ¼, DLC, Government Lot, and other recognized public land survey lines.
- Tax lot boundaries (property lines) are required. Tax lot numbers are recommended.
- Major physical features including rivers and creeks showing direction of flow, lakes and reservoirs, roads, and railroads.
- Major water delivery system features from the point(s) of diversion/appropriation such as main pipelines, canals, and ditches.
- Existing place of use that includes separate hachuring for each water right, priority date, and use including number of acres in each quarter-quarter section, government lot, or in each quarter-quarter section as projected within government lots, donation land claims, or other recognized public land survey subdivisions. If less than the entirety of the water right is being changed, a separate hachuring is needed for lands left unchanged.
- N/A Proposed place of use that includes separate hachuring for each water right, priority date, and use including number of acres in each quarter-quarter section, government lot, or in each quarter-quarter section as projected within government lots, donation land claims, or other recognized public land survey subdivisions.
- Existing point(s) of diversion or well(s) with distance and bearing or coordinates from a recognized survey corner. This information can be found in your water right certificate or permit.
- N/A If you are proposing a change in point(s) of diversion or well(s), show the proposed location and label it clearly with distance and bearing or coordinates. If GPS coordinates are used, latitude-longitude coordinates may be expressed as either degrees-minutes-seconds with at least one digit after the decimal (example – 42°32'15.5") or degrees-decimal with five or more digits after the decimal (example – 42.53764°).

Part 3 of 4 – Applicant Information and Signature

Applicant Information

APPLICANT/BUSINESS NAME JOHN GAMBILL			PHONE NO. (541) 670-9124	ADDITIONAL CONTACT NO.
ADDRESS 789 CHEROKEE AVENUE				FAX NO.
CITY ROSEBURG	STATE OR	ZIP 97471	E-MAIL JGAMBILL1104@MSN.COM (LOWER CASE)	

Agent Information – The agent is authorized to represent the applicant in all matters relating to this application.

AGENT/BUSINESS NAME			PHONE NO.	ADDITIONAL CONTACT NO.
ADDRESS				FAX NO.
CITY	STATE	ZIP	E-MAIL	

If an agent is listed above, please check **one** of the following:

- Please send all correspondence to Agent. Send copies of correspondence to Applicant; **OR**
 Please send all correspondence to Applicant. Send copies of correspondence to Agent.

- Check this box if this project is fully or partially funded by the American Recovery and Reinvestment Act. (Federal stimulus dollars)


Is the applicant the sole owner of the land on which the water right, or portion thereof, proposed for transfer is located? Yes No

If NO, include signatures of all landowners (and mailing address if different than the applicant's) or attach affidavits of consent (and mailing addresses) from all landowners or individuals/entities to which the water right(s) has been conveyed.

Permanent Transfers Only (check one box)

- By signing this application, I understand that, upon receipt of the draft preliminary determination and prior to Department approval of the transfer, I will be required to provide landownership information and evidence that I am authorized to pursue the transfer as identified in OAR 690-380-4010(5); **OR**
- I affirm the applicant is a municipality as defined in ORS 540.510(3)(b) and that the right is in the name of the municipality or a predecessor; **OR**
- I affirm that the applicant is an entity with the authority to condemn property and is acquiring by condemnation the property to which the water right proposed for transfer is appurtenant and have supporting documentation.

I (we) affirm that the information contained in this application is true and accurate.


Applicant signature

Jon Gambill
Name (and title if applicable) (print)

12-5-11
Date

Applicant signature

Name (and title if applicable) (print)

Date

In your own words tell us what change(s) you want made and the reason for the change(s): **We are requesting a change in place of use and point of diversion so that each of 6 lots will have a point of diversion and a portion of the water right.**

RECEIVED

T 11368

~~T 11367~~

MAR 06 2012

Check the following boxes that apply:

- The applicant is responsible for completion of change(s). Notices and correspondence should continue to be sent to the applicant.
- The receiving landowner will be responsible for completing the proposed change(s) after the final order is issued. Copies of notices and correspondence should be sent to this landowner.
- The receiving landowner and applicant will be responsible for completion of change(s). Copies of notices and correspondence should be sent to this landowner and the applicant.

At this time, are the lands in this transfer application in the process of being sold? Yes No

If YES, and you know who the new landowner will be, please complete the receiving landowner information table below. If you do not know who the new landowner will be, then a request for assignment will have to be filed for at a later date.

If a property sells, the certificated water right(s) located on the land belong to the new owner, unless a sale agreement or other document states otherwise. (To learn about sale agreements please visit our web site at: <http://www1.wrd.state.or.us/pdfs/Transfer-PropertyTransactions.pdf>)

RECEIVING LANDOWNER NAME JON GAMBILL			PHONE NO. (541) 670-9124	ADDITIONAL CONTACT NO.
ADDRESS 789 CHEROKEE AVENUE			FAX NO.	
CITY ROSEBURG	STATE OR	ZIP 97471	E-MAIL JGAMBILL1104@MSN.COM	
RECEIVING LANDOWNER NAME DENNIS & LUELLA ZUVER			PHONE NO. (541) 672-2437	ADDITIONAL CONTACT NO.
ADDRESS 777 CHEROKEE AVENUE			FAX NO.	
CITY ROSEBURG	STATE OR	ZIP 97471	E-MAIL LUZUVER@MSN.COM	
RECEIVING LANDOWNER NAME DAVE & CAROL ZIENTARA			PHONE NO. (541) 554-7133	ADDITIONAL CONTACT NO.
ADDRESS 2367 ROLLIE LOOP			FAX NO.	
CITY EUGENE	STATE OR	ZIP 97495	E-MAIL	
RECEIVING LANDOWNER NAME THOMAS J. LINDBLOOM			PHONE NO. (832) 768-6367	ADDITIONAL CONTACT NO.
ADDRESS 2803 NW KLINE STREET			FAX NO.	
CITY ROSEBURG	STATE OR	ZIP 97471	E-MAIL TJLINDBLOOM@GMAIL.COM	
RECEIVING LANDOWNER NAME ROGER & DEBORA BOTHWELL			PHONE NO. (541) 637-5456	ADDITIONAL CONTACT NO.
ADDRESS 567 CHEROKEE AVENUE			FAX NO.	
CITY ROSEBURG	STATE OR	ZIP 97471	E-MAIL DRROGERB1@MAC.COM	
RECEIVING LANDOWNER NAME PAUL & TERRY BENTLEY			PHONE NO.	ADDITIONAL CONTACT NO.
ADDRESS 2345 NW LILA			FAX NO.	
CITY ROSEBURG	STATE OR	ZIP 97471	E-MAIL	

RECEIVED

MAR 06 2012

T 11368

T 11367

--	--	--	--


Describe any special ownership circumstances here: _____

Check here if any of the water rights proposed for transfer are or will be located within or served by an irrigation or other water district. (**Tip:** Complete and attach Supplemental Form D.)

IRRIGATION DISTRICT NAME	ADDRESS	
CITY	STATE	ZIP

Check here if water for any of the rights supplied under a water service agreement or other contract for stored water with a federal agency or other entity.

ENTITY NAME	ADDRESS	
CITY	STATE	ZIP

 To meet State Land Use Consistency Requirements, you must list all local governments (each county, city, municipal corporation, or tribal government) within whose jurisdiction water will be diverted, conveyed or used.

ENTITY NAME DOUGLAS COUNTY	ADDRESS ROOM 106, JUSTICE BUILDING, DOUGLAS CO. COURTHOUSE	
CITY ROSEBURG	STATE OR	ZIP 97470

ENTITY NAME	ADDRESS	
CITY	STATE	ZIP

Part 4 of 4 – Water Right Information

Please use a separate Part 4 for each water right being changed. See instructions at <http://www.wrd.state.or.us/OWRD/PUBS/forms.shtml>.

CERTIFICATE # 86184

RECEIVED

Description of Water Delivery System

MAR 06 2012

System capacity: >0.23 cubic feet per second (cfs) **OR**
 _____ gallons per minute (gpm)

WATER RESOURCES DEPT
SALEM, OREGON

Describe the current water delivery system or the system that was in place at some time within the last five years. Include information on the pumps, canals, pipelines and sprinklers used to divert, convey and apply the water at the authorized place of use. A 3.5 hp portable pump with 1000 ft. of portable aluminum pipe and rainbird (5gpm) sprinklers. Water is and has been diverted from the N. Umpqua River in the SE/SW section 27, T26S, R6W, WM

Table 1. Location of Authorized and Proposed Point(s) of Diversion (POD) or Appropriation (POA)

(Note: If the POD/POA name is not specified on the certificate, assign it a name or number here.)

1 11368

~~1 11367~~

POD/POA Name or Number	Is this POD/POA Authorized on the Certificate or is it Proposed?	If POA, OWRD Well Log ID# (or Well ID Tag # L-)	Twp	Rng	Sec	¼ ¼	Tax Lot, DLC or Gov't Lot	Measured Distances (from a recognized survey corner)
AUTH. POD	<input checked="" type="checkbox"/> Authorized <input type="checkbox"/> Proposed		26 S	6 W	27	SW NE	42	NONE ON CERT. (PER T-7110 & T-7229, 2610 FT S. & 400 FT E. FROM THE N ¼ CORNER SECTION 27)
POD 1	<input type="checkbox"/> Authorized <input checked="" type="checkbox"/> Proposed		26 S	6 W	27	NE SW	42	1285 FT S. & 310 FT W. FROM THE CENTER CORNER SECTION 27 - GAMBILL
POD 2	<input type="checkbox"/> Authorized <input checked="" type="checkbox"/> Proposed		26 S	6 W	27	NE SW	42	1305 FT S. & 350 FT W. FROM THE CENTER CORNER SECTION 27 - ZUVER
POD 3	<input type="checkbox"/> Authorized <input checked="" type="checkbox"/> Proposed		26 S	6 W	27	SE SW	42	1470 FT S. & 440 FT W. FROM THE CENTER CORNER SECTION 27 - GAMBILL
POD 4	<input type="checkbox"/> Authorized <input checked="" type="checkbox"/> Proposed		26 S	6 W	27	SE SW	42	1655 FT S. & 600 FT W. FROM THE CENTER CORNER SECTION 27 - ZIENTARA
POD 5	<input type="checkbox"/> Authorized <input checked="" type="checkbox"/> Proposed		26 S	6 W	27	SE SW	42	1675 FT S. & 620 FT W. FROM THE CENTER CORNER SECTION 27 - LINDBLOOM
POD 6	<input type="checkbox"/> Authorized <input checked="" type="checkbox"/> Proposed		26 S	6 W	27	SE SW	42	1850 FT S. & 760 FT W. FROM THE CENTER CORNER SECTION 27 - WILLIAMS

Check all type(s) of change(s) proposed below (change "CODES" are provided in parentheses):

- | | |
|--|---|
| <input checked="" type="checkbox"/> Place of Use (POU) | <input type="checkbox"/> Supplemental Use to Primary Use (S to P) |
| <input type="checkbox"/> Character of Use (USE) | <input type="checkbox"/> Point of Appropriation/Well (POA) |
| <input checked="" type="checkbox"/> Point of Diversion (POD) | <input type="checkbox"/> Additional Point of Appropriation (APOA) |
| <input type="checkbox"/> Additional Point of Diversion (APOD) | <input type="checkbox"/> Substitution (SUB) |
| <input type="checkbox"/> Surface Water POD to Ground Water POA (SW/GW) | <input type="checkbox"/> Government Action POD (GOV) |

Will all of the proposed changes affect the entire water right?

- Yes Complete only the Proposed ("to" lands) section of Table 2 on the next page. Use the "CODES" listed above to describe the proposed changes.
- No Complete all of Table 2 to describe the portion of the water right to be changed.

RECEIVED BY OWRD

SEP 28 2012

SALEM, OR

Please use additional pages of Table 2 as needed

Table 2. Description of Changes to Water Right Certificate # 86184

List only the part of the right that will be changed. For the acreage in each 1/4 1/4, list the change proposed. If more than one change, specify the acreage associated with each change. If more than one POD/POA, specify the acreage associated with each POD/POA.

Authorized ("from" lands) as they appear BEFORE THE CHANGES											Proposed Changes (see "CODES" from previous page)	Proposed ("to" lands) AFTER THE CHANGES														
Twp	Rng	Sec	1/4	1/4	Tax Lot	Gvt Lot or DLC	Acres	Type of USE listed on Certificate	POD(s) or POA(s) (name or number from Table 1)	Priority Date		Twp	Rng	Sec	1/4	1/4	Tax Lot	Gvt Lot or DLC	Acres	New Type of USE	POD(s)/POA(s) to be used (from Table 1)	Priority Date				
2	S	9	E	15	NE	NW	100		15.0	Irrigation	POD #1 POD #2	1901	POU/POD	2	S	9	E	1	NW	NW	500	1	10.0		POD #5	1901
"	"	"	"	"	"	"	"	"	"	EXAMPLE	"	"	"	"	"	"	"	"	"	"	"	"	"	"	POD #6	1901
26	S	6	W	27	NE	SW	3300 3400 3500 3600	42	3.0	IR	Authorized POD	2/15/ 1956	POU/POD	26	S	6	W	27	NE	SW	3500	42	0.50		POD 1	1956
														26	S	6	W	27	NE	SW	3600	42	0.50		POD 2	1956
														26	S	6	W	27	NE	SW	3700	42	0.10		POD 3	1956
														26	S	6	W	27	SE	SW	3700	42	0.40		POD 3	1956
														26	S	6	W	27	SE	SW	3800	42	0.50		POD 4	1956
														26	S	6	W	27	SE	SW	3900	42	0.50		POD 5	1956
														26	S	6	W	27	SE	SW	4100	42	0.50		POD 6	1956
TOTAL ACRES							3.0	TOTAL ACRES											3.0							

Additional remarks: Location of "TO" land is approximate and may change slightly during development

~~I 11367~~

T 11368

RECEIVED
 MAR 06 2012
 WATER RESOURCES DEPT
 SALEM, OREGON
 WATER RESOURCES
 SALEM, OREGON

For Place of Use or Character of Use Changes

Are there other water right certificates, water use permits or ground water registrations associated with the "from" or the "to" lands? Yes No

If YES, list the certificate, water use permit, or ground water registration numbers: S-54361, S-54488, S-54494, S-54525, S-54700, C-75901, C-75902



Pursuant to ORS 540.510, any "layered" water use such as an irrigation right that is supplemental to a primary right proposed for transfer must be included in the transfer or be cancelled. Any change to a ground water registration must be filed separately in a ground water registration modification application.

For Substitution (ground water supplemental irrigation will be substituted for surface water primary irrigation)

Ground water supplemental Permit or Certificate # _____;
Surface water primary Certificate # _____

RECEIVED

MAR 06 2012

For a change from Supplemental Irrigation Use to Primary Irrigation Use

Identify the primary certificate to be cancelled. Certificate # _____

WATER RESOURCES DEPT
SALEM, OREGON

For a change in point(s) of appropriation (well(s)) or additional point(s) of appropriation:

Well log(s) are attached for each authorized and proposed well(s) that are clearly labeled and associated with the corresponding well(s) in Table 1 above and on the accompanying application map. (Tip: You may search for well logs on the Department's web page at: http://apps2.wrd.state.or.us/apps/gw/well_log/Default.aspx)

OR

Describe the construction of the authorized and proposed well(s) in Table 3 for any wells that do not have a well log.

Table 3. Construction of Point(s) of Appropriation

Any well(s) in this listing must be clearly tied to corresponding well(s) described in Table 1 and shown on the accompanying application map. Failure to provide adequate information is likely to delay the processing of your transfer application. For proposed wells, we recommend that you consult a licensed well driller, geologist, or certified water right examiner for the proper information needed to complete the table.

Proposed or Authorized POA Name or Number	Is well already built? (Yes or No)	If an existing well, OWRD Well ID Tag No. L-____	Total well depth	Casing Diameter	Casing Intervals (feet)	Seal depth(s) (intervals)	Perforated or screened intervals (in feet)	Static water level of completed well (in feet)	Source aquifer (sand, gravel, basalt, etc.)	Well-specific rate (cfs or gpm). If less than full rate of water right

T 11368

~~I 11367~~

**Application for Water Right
Transfer
Consent by Deeded Landowner**



Oregon Water Resources Department
725 Summer Street NE, Suite A
Salem, Oregon 97301-1266
(503) 986-0900
www.wrd.state.or.us

State of Oregon)
)ss
County of DOUGLAS)

SW

R.
I SCOTT WILLIAMS in my/our capacity as LANDOWNER,
mailing address 483 CHEROKEE AVENUE, ROSEBURG, OR 97471,
telephone number (541) 580-4983, duly sworn depose and say that I
consent to the proposed change(s) to Water Right Certificate Number 86184
described in a Transfer Application (T-_____) submitted by JON GAMBILL,
(transfer number, if known)
on the property in tax lot number(s) 3300, Section 27C, Township 26
South, Range 6 West, W.M., located at 776 CHEROKEE, AVENUE, ROSEBURG, OR 97471.
(site address)

Signature of Affiant

Signature of Affiant

12-5-11
Date
12-5-11
Date

Subscribed and Sworn to before me this 5 day of December, 2011.



Notary Public for Oregon

My commission expires 2-26-14.

RECEIVED

T 11368

MAR 06 2012

~~L 11367~~

Application for Water Right Transfer

Consent by Deeded Landowner



Oregon Water Resources Department
725 Summer Street NE, Suite A
Salem, Oregon 97301-1266
(503) 986-0900
www.wrd.state.or.us

State of Oregon)
)ss
County of DOUGLAS)

I DENNIS K. ZUVER & LUELLA M. ZUVER in my/our capacity as LANDOWNER,
mailing address 777 CHEROKEE AVENUE, ROSEBURG, OR 97471,
telephone number (541) 672-2437, duly sworn depose and say that We
consent to the proposed change(s) to Water Right Certificate Number 86184
described in a Transfer Application (T-) submitted by JON GAMBILL,
(transfer number, if known)
on the property in tax lot number(s) 3600, Section 27C, Township 26
South, Range 6 West, W.M., located at 777 CHEROKEE, AVENUE, ROSEBURG, OR 97471.
(site address)


Dennis K. Zuver
Signature of Affiant

11/18/11
Date

Luella M. Zuver
Signature of Affiant

11/18/11
Date

Subscribed and Sworn to before me this 18 day of November, 2011.



Paula M. Harryman
Notary Public for Oregon

My commission expires 11-11-13.

T 11368

~~I 11367~~

**Application for Water Right
Transfer
Consent by Deeded Landowner**



Oregon Water Resources Department
725 Summer Street NE, Suite A
Salem, Oregon 97301-1266
(503) 986-0900
www.wrd.state.or.us

State of Oregon)
)ss
County of DOUGLAS)

I GARY LEE KLOPFENSTEIN & JENNIFER L. KLOPFENSTEIN in our capacity as
LANDOWNER,

mailing address 3287 W. NORMANDY AVE., ROSEBURG, OR 97470,

telephone number (541) 817-2440, duly sworn depose and say that We

consent to the proposed change(s) to Water Right Certificate Number 86184

described in a Transfer Application (T-) submitted by JON GAMBILL,
(transfer number, if known)

on the property in tax lot number(s) 3400, Section 27C, Township 26

South, Range 6 West, W.M., located at 788 CHEROKEE, AVENUE, ROSEBURG, OR 97471.
(site address)

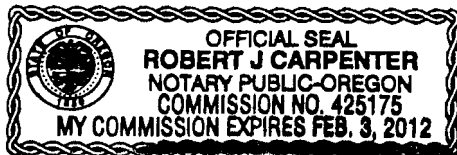
Jennifer L. Klopfenstein
Signature of Affiant

12/5/11
Date

Gary Lee Klopfenstein
Signature of Affiant

12-5-11
Date

Subscribed and Sworn to before me this 5th day of December, 2011.



[Signature]
Notary Public for Oregon

My commission expires 2-3-12.

RECEIVED

W/S 12-0076
P12863



Oregon

Theodore R. Kulongoski, Governor

Water Resources Department
North Mall Office Building
725 Summer Street NE, Suite A
Salem, OR 97301-1266
503-986-0900
FAX 503-986-0904

NOTE TO APPLICANTS

In order for your application to be processed by the Water Resources Department (WRD), this Land Use Information Form must be completed by a local government planning official in the jurisdictions where your water right will be used and developed. The planning official may choose to complete the form while you wait, or return the receipt stub to you. Applications received by WRD without the Land Use Form or the receipt stub will be returned to you.

NOTE TO LOCAL GOVERNMENTS

The person presenting the attached Land Use Information Form is applying for a water right. The Water Resources Department (WRD) requires its applicants to obtain land-use information to be sure the water rights do not result in land uses that are incompatible with your comprehensive plan.

Please complete the form or detach the receipt stub and return it to the applicant for inclusion in their water right application. You will receive notice once the applicant formally submits his or her request to the WRD. The notice will give more information about WRD's water rights process and provide additional comment opportunities. You will have 30 days from the date of the notice to complete the land-use form and return it to the WRD. If no land-use information is received from you within that 30-day period, the WRD may presume the land use associated with the proposed water right is compatible with your comprehensive plan.

Your attention to this request for information is greatly appreciated by the Water Resources Department. If you have any questions concerning this form, please contact the WRD's Customer Service Group at 503-986-0801.

T 11368

RECEIVED
MAR 06 2012
WATER RESOURCES DEPT
SALEM, OREGON

T 11367



Oregon Water Resources Department
Land Use Information Form

THIS FORM IS NOT REQUIRED IF: 1) water is to be diverted, conveyed, and/or used only on federal lands; or 2) the application is for a water-right transfer, allocation of conserved water, exchange, permit amendment, or ground water registration modification, and all of the following apply: a) only the place of use is proposed for change, b) there are no structural changes, c) the use of water is for irrigation, and d) the use is located in an irrigation district or exclusive farm-use zone.

Applicant Name: JON GAMBILL
Mailing Address: 789 Cherokee Avenue
City: Roseburg State: OR Zip: 97471 Day Phone: (541) 670-9124

This application is related to a Measure 37 claim. Yes No

A. Land and Location

Please include the following information for all tax lots where water will be diverted (taken from its source), conveyed (transported), or used. Applicants for municipal use, or irrigation uses within irrigation districts may substitute existing and proposed service-area boundaries for the tax-lot information requested below.

Table with 8 columns: Township, Range, Section, 1/4 1/4, Tax Lot #, Plan Designation (e.g. Rural Residential/RR-5), Water to be: (Diverted, Conveyed, Used), Proposed Land Use: (Irrigation). Rows include tax lots 3500, 3600, 3700, 3700, 3800, 3900, and 4100.

List all counties and cities where water is proposed to be diverted, conveyed, or used. Douglas County

B. Description of Proposed Use

Type of application to be filed with the Water Resources Department:

- Permit to Use or Store Water, Water-Right Transfer, Exchange of Water, Allocation of Conserved Water, Limited Water Use License, Permit Amendment or Ground Water Registration Modification

Source of water: Reservoir/Pond, Ground Water, Surface Water (name) N. Umpqua R.

Estimated quantity of water needed: 0.04 cubic feet per second

Intended use of water: Irrigation, Commercial, Industrial, Domestic for household(s), Municipal, Quasi-municipal, Instream, Other

Briefly describe: We are transferring irrigation water rights to individual residential lots to irrigate lawns and landscapes

Note to applicant: If the Land Use Information Form cannot be completed while you wait, please have a local government representative sign the receipt below and include it with the application filed with the Water Resources Department.

Receipt for Request for Land Use Information

State of Oregon
Water Resources Department
725 Summer Street NE, Suite A
Salem, OR 97301-1266

T 11368

RECEIVED

MAR 06 2012

WATER RESOURCES DEPT
SALEM, OREGON

11368

For Local Government Use Only

The following section must be completed by a planning official from each county and city listed unless the project will be located entirely within the city limits. In that case, only the city planning agency must complete this form.

This deals only with the local land-use plan. Do not include approval for activities such as building or grading permits.

Please check the appropriate box below and provide the requested information

Land uses to be served by proposed water uses (including proposed construction) are allowed outright or are not regulated by your comprehensive plan. Cite applicable ordinance section(s): 3.9.050.4

Land uses to be served by proposed water uses (including proposed construction) involve discretionary land-use approvals as listed in the table below. (Please attach documentation of applicable land-use approvals which have already been obtained. Record of Action/land-use decision and accompanying findings are sufficient.)

If approvals have been obtained but all appeal periods have not ended, check "Being pursued".

Type of Land-Use Approval Needed (e.g. plan amendments, rezones, conditional-use permits, etc.)	Cite Most Significant, Applicable Plan Policies & Ordinance Section References	Land-Use Approval:	
		<input type="checkbox"/> Obtained <input type="checkbox"/> Denied	<input type="checkbox"/> Being pursued <input type="checkbox"/> Not being pursued
		<input type="checkbox"/> Obtained <input type="checkbox"/> Denied	<input type="checkbox"/> Being pursued <input type="checkbox"/> Not being pursued
		<input type="checkbox"/> Obtained <input type="checkbox"/> Denied	<input type="checkbox"/> Being pursued <input type="checkbox"/> Not being pursued
		<input type="checkbox"/> Obtained <input type="checkbox"/> Denied	<input type="checkbox"/> Being pursued <input type="checkbox"/> Not being pursued
		<input type="checkbox"/> Obtained <input type="checkbox"/> Denied	<input type="checkbox"/> Being pursued <input type="checkbox"/> Not being pursued
		<input type="checkbox"/> Obtained <input type="checkbox"/> Denied	<input type="checkbox"/> Being pursued <input type="checkbox"/> Not being pursued

Local governments are invited to express special land-use concerns or make recommendations to the Water Resources Department regarding this proposed use of water below, or on a separate sheet.

Name: JONATHAN WRIGHT Title: PLANNER
 Signature: [Signature] Phone: 541-440-4281 Date: 2-27-12
 Government Entity: _____

**DOUGLAS COUNTY PLANNING DEPARTMENT
 ROOM 106, JUSTICE BUILDING
 DOUGLAS COUNTY COURTHOUSE
 ROSEBURG, OR 97479**

Note to local government representative: Please complete this form or sign the receipt below and return it to the applicant. If you sign the receipt, you will have 30 days from the Water Resources Department's notice date to return the completed Land Use Information Form or WRD may presume the land use associated with the proposed use of water is compatible with local comprehensive plans.

RECEIVED

MAR 06 2012

Receipt for Request for Land Use Information

Applicant name: _____
 City or County: _____ Staff contact: _____
 Signature: _____ Phone: _____ Date: _____

WATER RESOURCES DEPT
 SALEM, OREGON

T 11368

~~T 11367~~

Application for Water Right Transfer

Evidence of Use Affidavit



Oregon Water Resources Department
 725 Summer Street NE, Suite A
 Salem, Oregon 97301-1266
 (503) 986-0900
 www.wrd.state.or.us

Please print legibly or type. Be as specific as possible. Attach additional pages if you need more spacing. Supporting documentation must be attached.

State of Oregon)
) ss
 County of DOUGLAS)

I, JON GAMBILL, in my capacity as LAND OWNER OF TL- 3500,
 mailing address 789 CHEROKEE AVENUE
 telephone number (541)670-9124, being first duly sworn depose and say:

1. My knowledge of the exercise or status of the water right is based on (check one):
 Personal observation Professional expertise

RECEIVED

MAR 06 2012

WATER RESOURCES DEPT
 SALEM, OREGON

2. I attest that:

Water was used during the previous five years on the **entire** place of use for Certificate # ____; **OR**

My knowledge is specific to the use of water at the following locations within the last five years:

Certificate #	Township		Range		Mer	Sec	¼ ¼		Gov't Lot or DLC	Acres (if applicable)
86184	26	S	6	W	WM	27	NE	SW	42	3.0

OR

- Confirming Certificate # ____ has been issued within the past five years; **OR**
- Part or all of the water right was leased instream at some time within the last five years. The instream lease number is: ____ (Note: If the entire right proposed for transfer was not leased, additional evidence of use is needed for the portion not leased instream.); **OR**
- The water right is not subject to forfeiture and documentation that a presumption of forfeiture for non-use would be rebutted under ORS 540.610(2) is attached.
- Water has been used at the actual current point of diversion or appropriation for more than 10 years for Certificate # ____ (For Historic POD/POA Transfers)

I 11368

(continues on reverse side)

~~I 11367~~

3. The water right was used for: (e.g., crops, pasture, etc.): MOSTLY GRASS

4. I understand that if I do not attach one or more of the documents shown in the table below to support the above statements, my application will be considered incomplete.

[Signature]
 Signature of Affiant

12-5-11
 Date

Signed and sworn to (or affirmed) before me this 5 day of December, 2011.



[Signature]
 Notary Public for Oregon

My Commission Expires: 2-26-14

Supporting Documents	Examples
<input type="checkbox"/> Copy of a water right certificate that has been issued within the last five years. (not a remaining right certificate)	Copy of confirming water right certificate that shows issue date
<input type="checkbox"/> Copies of receipts from sales of irrigated crops or for expenditures related to use of water	<ul style="list-style-type: none"> • Power usage records for pumps associated with irrigation use • Fertilizer or seed bills related to irrigated crops • Farmers Co-op sales receipt
<input type="checkbox"/> Records such as FSA crop reports, irrigation district records, NRCS farm management plan, or records of other water suppliers	<ul style="list-style-type: none"> • District assessment records for water delivered • Crop reports submitted under a federal loan agreement • Beneficial use reports from district • IRS Farm Usage Deduction Report • Agricultural Stabilization Plan • CREP Report
<input checked="" type="checkbox"/> Aerial photos containing sufficient detail to establish location and date of photograph	<p>Multiple photos can be submitted to resolve different areas of a water right. If the photograph does not print with a "date stamp" or without the source being identified, the date of the photograph and source should be added.</p> <p>Sources for aerial photos: OSU – www.oregonexplorer.info/imagery OWRD – www.wrd.state.or.us Google Earth – earth.google.com TerraServer – www.terra-server.com</p>
<input type="checkbox"/> Approved Lease establishing beneficial use within the last 5 years	Copy of instream lease or lease number

RECEIVED

T 11368

MAR 06 2012
 WATER RESOURCES DEPT
 SALEM, OREGON

Application for Water Right Transfer

Evidence of Use Affidavit



Oregon Water Resources Department
 725 Summer Street NE, Suite A
 Salem, Oregon 97301-1266
 (503) 986-0900
 www.wrd.state.or.us

Please print legibly or type. Be as specific as possible. Attach additional pages if you need more spacing. Supporting documentation must be attached.

State of Oregon)
) ss
 County of DOUGLAS)

I, SCOTT WILLIAMS, in my capacity as DEVELOPER, PARTIAL LAND OWNER & IRRIGATOR OF PROPERTY,
 mailing address 483 CHEROKEE AVENUE
 telephone number (541)580-4983 OR (541)677-6329, being first duly sworn depose and say:

1. My knowledge of the exercise or status of the water right is based on (check one):

- Personal observation Professional expertise

RECEIVED

2. I attest that:

Water was used during the previous five years on the **entire** place of use for Certificate # ____; **OR**

MAR 06 2012
 WATER RESOURCES DEPT
 SALEM, OREGON

My knowledge is specific to the use of water at the following locations within the last five years:

Certificate #	Township		Range		Mer	Sec	¼ ¼		Gov't Lot or DLC	Acres (if applicable)
86184	26	S	6	W	WM	27	NE	SW	42	3.0

OR

- Confirming Certificate # ____ has been issued within the past five years; **OR**
- Part or all of the water right was leased instream at some time within the last five years. The instream lease number is: ____ (Note: If the entire right proposed for transfer was not leased, additional evidence of use is needed for the portion not leased instream.); **OR**
- The water right is not subject to forfeiture and documentation that a presumption of forfeiture for non-use would be rebutted under ORS 540.610(2) is attached.
- Water has been used at the actual current point of diversion or appropriation for more than 10 years for Certificate # ____ (For Historic POD/POA Transfers)

(continues on reverse side)

T 11368

~~T 11367~~

3. The water right was used for: (e.g., crops, pasture, etc.): MOSTLY GRASS

4. I understand that if I do not attach one or more of the documents shown in the table below to support the above statements, my application will be considered incomplete.

R Scott Will
Signature of Affiant

Feb 14, 12
Date

Signed and sworn to (or affirmed) before me this 14 day of Feb, 2012.



Terri Jo Morgan
Notary Public for Oregon

My Commission Expires: 12-19-2014

Supporting Documents	Examples
<input type="checkbox"/> Copy of a water right certificate that has been issued within the last five years. (not a remaining right certificate)	Copy of confirming water right certificate that shows issue date
<input type="checkbox"/> Copies of receipts from sales of irrigated crops or for expenditures related to use of water	<ul style="list-style-type: none"> ● Power usage records for pumps associated with irrigation use ● Fertilizer or seed bills related to irrigated crops ● Farmers Co-op sales receipt
<input type="checkbox"/> Records such as FSA crop reports, irrigation district records, NRCS farm management plan, or records of other water suppliers	<ul style="list-style-type: none"> ● District assessment records for water delivered ● Crop reports submitted under a federal loan agreement ● Beneficial use reports from district ● IRS Farm Usage Deduction Report ● Agricultural Stabilization Plan ● CREP Report
<input checked="" type="checkbox"/> Aerial photos containing sufficient detail to establish location and date of photograph	<p>Multiple photos can be submitted to resolve different areas of a water right. If the photograph does not print with a "date stamp" or without the source being identified, the date of the photograph and source should be added.</p> <p>Sources for aerial photos: OSU – www.oregonexplorer.info/imagery OWRD – www.wrd.state.or.us Google Earth – earth.google.com TerraServer – www.terra-server.com</p>
<input type="checkbox"/> Approved Lease establishing beneficial use within the last 5 years	Copy of instream lease or lease number

T 11368

~~I 11367~~

RECEIVED

MAR 06 2012

WATER RESOURCES DEPT
SALEM, OREGON

Application for Water Right Transfer

Evidence of Use Affidavit



Oregon Water Resources Department
 725 Summer Street NE, Suite A
 Salem, Oregon 97301-1266
 (503) 986-0900
 www.wrd.state.or.us

Please print legibly or type. Be as specific as possible. Attach additional pages if you need more spacing. Supporting documentation must be attached.

State of Oregon)
) ss
 County of DOUGLAS)

I, DENNIS ZUVER, in my capacity as LAND OWNER OF TL-3600,
 mailing address 777 CHEROKEE AVENUE
 telephone number (541)672-2437, being first duly sworn depose and say:

1. My knowledge of the exercise or status of the water right is based on (check one):

- Personal observation Professional expertise

2. I attest that:

- Water was used during the previous five years on the **entire** place of use for Certificate # ____; **OR**
- My knowledge is specific to the use of water at the following locations within the last five years:

Certificate #	Township		Range		Mer	Sec	1/4 - 1/4		Gov't Lot or DLC	Acres
86184	26	S	6	W	WM	27	NE	SW	42	3.0

OR

- Confirming Certificate # ____ has been issued within the past five years; **OR**
- Part or all of the water right was leased instream at some time within the last five years. The instream lease number is: ____ (Note: If the entire right proposed for transfer was not leased, additional evidence of use is needed for the portion not leased instream.); **OR**
- The water right is not subject to forfeiture and documentation that a presumption of forfeiture for non-use would be rebutted under ORS 540.610(2) is attached.
- Water has been used at the actual current point of diversion or appropriation for more than 10 years for Certificate # ____ (For Historic POD/POA Transfers)

(continues on reverse side)

RECEIVED 11368
 MAR 06 2012 ~~11367~~

3. The water right was used for: (e.g., crops, pasture, etc.): MOSTLY GRASS
4. I understand that if I do not attach one or more of the documents shown in the table below to support the above statements, my application will be considered incomplete:

Dennis [Signature]
Signature of Affiant

11/18/11
Date

Signed and sworn to (or affirmed) before me this 18 day of November, 2011.



Paula M. Harryman
Notary Public for Oregon

My Commission Expires: 11-11-13

<input type="checkbox"/> Copy of a water right certificate that has been issued within the last five years. (not a remaining right certificate)	Copy of confirming water right certificate that shows issue date
<input type="checkbox"/> Copies of receipts from sales of irrigated crops or for expenditures related to use of water	<ul style="list-style-type: none"> ● Power usage records for pumps associated with irrigation use ● Fertilizer or seed bills related to irrigated crops ● Farmers Co-op sales receipt
<input type="checkbox"/> Records such as FSA crop reports, irrigation district records, NRCS farm management plan, or records of other water suppliers	<ul style="list-style-type: none"> ● District assessment records for water delivered ● Crop reports submitted under a federal loan agreement ● Beneficial use reports from district ● IRS Farm Usage Deduction Report ● Agricultural Stabilization Plan ● CREP Report
<input checked="" type="checkbox"/> Aerial photos containing sufficient detail to establish location and date of photograph	<p>Multiple photos can be submitted to resolve different areas of a water right. If the photograph does not print with a "date stamp" or without the source being identified, the date of the photograph and source should be added.</p> <p>Sources for aerial photos: OSU – www.oregonexplorer.info/imagery OWRD – www.wrd.state.or.us Google Earth – earth.google.com TerraServer – www.terra-server.com</p>
<input type="checkbox"/> Approved Lease establishing beneficial use within the last 5 years	Copy of instream lease or lease number

RECEIVED 11368

MAR 06 2012

WATER RESOURCES DEPT
SALEM, OREGON

~~11367~~

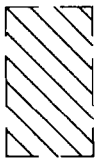
FS

8/18/2006 Google Aerial Photo



Approximate Location of 3 acres of FROM Land

1 inch = 400 feet



RECEIVED

MAR 06 2012

WATER RESOURCES DEPT
SALEM, OREGON

T 11368

11367

RECEIVED

MAR 06 2012

**WATER RESOURCES DEPT
SALEM, OREGON**

Jordan Engineering

Structural-Civil-Geotech
460 Jordan Lane
Roseburg, OR 97471
541-673-1931

Water Resources Department
Ms. Theresa K. Hranac
725 Summer St. NE, Suite A
Salem, OR 97301

Transfer (Part of Certificate 86184):
In the name of Mr. Jon Gambill

March 5, 2012

Ms. Hranac:

Inclosed are the transfer application form, land use information form, three (3) evidence of use affidavits, three (3) consent to transfer, two (2) consisting of a from and to Mylar maps, one (1) aerial photo and a check #1059 in the sum of \$1,600 made out to the Department.

If there are any questions please officially contact the applicant with a copy to me.

Respectfully,



Clay Jordan, P.E., S.E., Geotech, CWRE

cc: Gambill (applicant) & Zuver (treasurer)
file: Williams Transfer Cert-86184.wpd

T 11368 I ~~11367~~