



State of Oregon
Water Resources Department
 725 Summer Street NE, Suite A
 Salem, Oregon 97301-1266
 (503) 986-0900

Application for Water Right Transfer

Part 1 of 4 – Minimum Requirements Checklist

This transfer application will be returned if Parts 1 through 4 and all required attachments are not completed and included.
 For questions, please call (503) 986-0900, and ask for Transfer Section.

FOR ALL TRANSFER APPLICATIONS

RECEIVED

APR 26 2012

WATER RESOURCES DEPT
 SALEM, OREGON

Check all items included with this application. (N/A = Not Applicable)

- Part 1 – Completed Minimum Requirements Checklist.
- Part 2 – Completed Transfer Application Map Checklist.
- Part 3 – Completed Transfer Application – Applicant Information and Signature.
- Part 4 – Completed Transfer Application – Water Right Information. Please include a separate Part 4 for each water right. List all water right certificates to be transferred here: **CERT 56562.**

Attachments:

- Completed Transfer Application Map.
- Completed Evidence of Use Affidavit and supporting documentation.
- Fees – Amount enclosed: \$ **900.00.**
 See <http://www.wrd.state.or.us/OWRD/PUBS/forms.shtml#fees> or call (503) 986-0883.
- N/A Affidavit(s) of Consent.
- N/A Supplemental Form D – For water rights served by or issued in the name of an irrigation district. Complete when the transfer applicant is not the irrigation district.
- N/A Land Use Information Form with approval and signature (or signed land use form receipt stub). Not required if water is to be diverted, conveyed, and/or used only on federal lands or if **all** of the following apply: a) a change in place of use only, b) no structural changes, c) the use of water is for irrigation only, and d) the use is located within an irrigation district or an exclusive farm use zone.
- N/A For changes in point(s) of appropriation (well(s)) or additional point(s) of appropriation, Water Well Report/Well Log.

(For Staff Use Only)

WE ARE RETURNING YOUR APPLICATION FOR THE FOLLOWING REASON(S):

<input type="checkbox"/> Application fee not enclosed/insufficient	<input type="checkbox"/> Map not included or incomplete
<input type="checkbox"/> Land Use Form not enclosed or incomplete	<input type="checkbox"/> Part _____ is incomplete
<input type="checkbox"/> Additional signature(s) required	

Other/Explanation _____

Staff: _____ 503-986-0 _____ Date: ____/____/____

1011410

Part 2 of 4 – Transfer Application Map Checklist

Your transfer application will be returned if any of the map requirements listed below are not met.

Please be sure that the transfer application map you submit includes all the required items and matches the existing water right map. Check all boxes that apply.

- N/A Certified Water Right Examiner (CWRE) Stamp and Original Signature. For a list of CWREs, see http://apps.wrd.state.or.us/apps/wr/cwre_license_view/. CWRE stamp and signature are not required for substitutions.
- N/A If **more than three** water rights are involved, separate maps are needed for each water right.
- Permanent quality printed with dark ink on good quality paper.
- The size of the map can be 8½ x 11 inches, 8½ x 14 inches, 11 x 17 inches, or up to 30 x 30 inches. For 30 x 30 inch maps, one extra copy is required.
- A north arrow, a legend, and scale.
- The scale of the map must be: 1 inch = 400 feet, 1 inch = 1,320 feet, the scale of the Final Proof/Claim of Beneficial Use Map (the map used when the permit was certificated), the scale of the county assessor map if the scale is not smaller than 1 inch = 1,320 feet, or a scale that has been pre-approved by the Department.
- Township, Range, Section, ¼ ¼, DLC, Government Lot, and other recognized public land survey lines.
- Tax lot boundaries (property lines) are required. Tax lot numbers are recommended.
- Major physical features including rivers and creeks showing direction of flow, lakes and reservoirs, roads, and railroads.
- Major water delivery system features from the point(s) of diversion/appropriation such as main pipelines, canals, and ditches.
- Existing place of use that includes separate hachuring for each water right, priority date, and use including number of acres in each quarter-quarter section, government lot, or in each quarter-quarter section as projected within government lots, donation land claims, or other recognized public land survey subdivisions. If less than the entirety of the water right is being changed, a separate hachuring is needed for lands left unchanged.
- N/A Proposed place of use that includes separate hachuring for each water right, priority date, and use including number of acres in each quarter-quarter section, government lot, or in each quarter-quarter section as projected within government lots, donation land claims, or other recognized public land survey subdivisions.
- Existing point(s) of diversion or well(s) with distance and bearing or coordinates from a recognized survey corner. This information can be found in your water right certificate or permit.
- N/A If you are proposing a change in point(s) of diversion or well(s), show the proposed location and label it clearly with distance and bearing or coordinates. If GPS coordinates are used, latitude-longitude coordinates may be expressed as either degrees-minutes-seconds with at least one digit after the decimal (example – 42°32'15.5") or degrees-decimal with five or more digits after the decimal (example – 42.53764°).

RECEIVED

APR 26 2012

WATER RESOURCES DEPT
SALEM, OREGON

1011410

Part 3 of 4 – Applicant Information and Signature

Applicant Information

APPLICANT/BUSINESS NAME Del Rio Vineyards LLC			PHONE NO. 541-855-0122	ADDITIONAL CONTACT NO. 541-840-8953
ADDRESS P.O. Box 906			FAX NO. 541-855-1222	
CITY Gold Hill	STATE OR	ZIP 97525	E-MAIL** delriovineyards.com*	

Agent Information – The agent is authorized to represent the applicant in all matters relating to this application.

AGENT/BUSINESS NAME Rob Wallace			PHONE NO. 541-840-8953	ADDITIONAL CONTACT NO. 541-855-0122
ADDRESS P.O. Box 906			FAX NO. 541-855-0122	
CITY Gold Hill	STATE OR	ZIP 97525	E-MAIL** rob@delriovineyards.com	

**** BY PROVIDING AN E-MAIL ADDRESS, CONSENT IS GIVEN TO RECEIVE ALL CORRESPONDENCE FROM THE DEPARTMENT ELECTRONICALLY. COPIES OF THE FINAL ORDER DOCUMENTS WILL ALSO BE MAILED.**

Check this box if this project is fully or partially funded by the American Recovery and Reinvestment Act. (Federal stimulus dollars)

Is the applicant the sole owner of the land on which the water right, or portion thereof, proposed for transfer is located? Yes No

If NO, include signatures of all landowners (and mailing and/or e-mail addresses if different than the applicant's) or attach affidavits of consent (and mailing and/or e-mail addresses) from all landowners or individuals/entities to which the water right(s) has been conveyed.

Permanent Transfers Only (check one box)

- By signing this application, I understand that, upon receipt of the draft preliminary determination and prior to Department approval of the transfer, I will be required to provide landownership information and evidence that I am authorized to pursue the transfer as identified in OAR 690-380-4010(5); **OR**
- I affirm the applicant is a municipality as defined in ORS 540.510(3)(b) and that the right is in the name of the municipality or a predecessor; **OR**
- I affirm that the applicant is an entity with the authority to condemn property and is acquiring by condemnation the property to which the water right proposed for transfer is appurtenant and have supporting documentation.

I understand that prior to Department approval of the transfer, I may be required to submit payment to the Department for publication of a notice in a newspaper with general circulation in the area where the water right is located, once per week for two consecutive weeks. If more than one qualifying newspaper is available, I suggest publishing the notice in the following paper: Medford Mail Tribune.

I (we) affirm that the information contained in this application is true and accurate.



[Handwritten Signature]
Applicant signature

Rob Wallace
Print Name (and Title if applicable)

4/24/12
Date

Applicant signature

Print Name (and Title if applicable)

Date

In your own words tell us what change(s) you want made and the reason for the change(s): _____

THE AUTHORIZED POINT OF DIVERSION (No 1) HAS NOT BEEN UTILIZED SINCE THE LANDS WERE CONVERTED FROM ORCHARD PRODUCTION TO VINEYARD. POINTS OF DIVERSION NO 2 AND 3 HAVE BEEN CONTINUOUSLY UTILIZED FOR IRRIGATION OF THE VINEYARD FOR OVER 12 YEARS.

Revised 2/1/2012

Regular Permanent Transfer Application – Page 3 of 7

TACS

RECEIVED

APR 26 2012

WATER RESOURCES DEPT
SALEM, OREGON

1011410

Check the following boxes that apply:

- The applicant is responsible for completion of change(s). Notices and correspondence should continue to be sent to the applicant.
- The receiving landowner will be responsible for completing the proposed change(s) after the final order is issued. Copies of notices and correspondence should be sent to this landowner.
- The receiving landowner and applicant will be responsible for completion of change(s). Copies of notices and correspondence should be sent to this landowner and the applicant.

At this time, are the lands in this transfer application in the process of being sold? Yes No

If YES, and you know who the new landowner will be, please complete the receiving landowner information table below. If you do not know who the new landowner will be, then a request for assignment will have to be filed for at a later date.

If a property sells, the certificated water right(s) located on the land belong to the new owner, unless a sale agreement or other document states otherwise. (To learn about sale agreements please visit our web site at: <http://www.lwr.state.or.us/pdfs/Transfer-Property-Transactions.pdf>)

RECEIVING LANDOWNER NAME			PHONE NO.	ADDITIONAL CONTACT NO.
ADDRESS				FAX NO.
CITY	STATE	ZIP	E-MAIL	

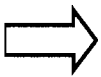
Describe any special ownership circumstances here: _____

- Check here if any of the water rights proposed for transfer are or will be located within or served by an irrigation or other water district. (**Tip:** Complete and attach Supplemental Form D.)

IRRIGATION DISTRICT NAME	ADDRESS	
CITY	STATE	ZIP

- Check here if water for any of the rights supplied under a water service agreement or other contract for stored water with a federal agency or other entity.

ENTITY NAME	ADDRESS	
CITY	STATE	ZIP



To meet State Land Use Consistency Requirements, you must list all local governments (each county, city, municipal corporation, or tribal government) within whose jurisdiction water will be diverted, conveyed or used.

ENTITY NAME Jackson County	ADDRESS 10 South Oakdale Ave., Room 100	
CITY Medford	STATE OR	ZIP 97501

ENTITY NAME	ADDRESS	
CITY	STATE	ZIP

RECEIVED

APR 26 2012

WATER RESOURCES DEPT
SALEM, OREGON

1011410

Part 4 of 4 – Water Right Information

Please use a separate Part 4 for each water right being changed. See instructions at http://www.wrd.state.or.us/OWRD/PUBS/docs/Hints_Forms_MS_Word.doc

CERTIFICATE # 56562

Description of Water Delivery System

System capacity: **0.82** cubic feet per second (cfs) OR
 _____ gallons per minute (gpm)

Describe the current water delivery system or the system that was in place at some time within the last five years. Include information on the pumps, canals, pipelines and sprinklers used to divert, convey and apply the water at the authorized place of use. **Current water delivery consisted of 75 hp electric powered pumps, situated at Diversion Point No. 2 and 3. Water is conveyed to the place of use in buried PVC pipeline mains and laterals and applied using solid set high pressure zone rotary sprinklers or drip irrigation to each plant (grape).**

Table 1. Location of Authorized and Proposed Point(s) of Diversion (POD) or Appropriation (POA)

(Note: If the POD/POA name is not specified on the certificate, assign it a name or number here.)

POD/POA Name or Number	Is this POD/POA Authorized on the Certificate or is it Proposed?	If POA, OWRD Well Log ID# (or Well ID Tag # L-___)	Twp	Rng	Sec	¼ ¼	Tax Lot, DLC or Gov't Lot	Measured Distances (from a recognized survey corner)
POD 1	<input checked="" type="checkbox"/> Authorized <input type="checkbox"/> Proposed	N/A	36 S	3 W	17	SW SW	4	100 ft. North and 1280 ft East from SW Corner Sec. 17
POD 2	<input type="checkbox"/> Authorized <input checked="" type="checkbox"/> Proposed	N/A	36 S	3 W	20	NW NW	3	270 ft South and 270 ft East from SW Corner Sec. 17
POD 3	<input type="checkbox"/> Authorized <input checked="" type="checkbox"/> Proposed	N/A	36 S	3 W	19	NW NE	7	760 ft South and 1390 ft West from SW Corner Sec. 17
	<input type="checkbox"/> Authorized <input type="checkbox"/> Proposed							

Check all type(s) of change(s) proposed below (change “CODES” are provided in parentheses):

- | | |
|--|---|
| <input type="checkbox"/> Place of Use (POU) | <input type="checkbox"/> Supplemental Use to Primary Use (S to P) |
| <input type="checkbox"/> Character of Use (USE) | <input type="checkbox"/> Point of Appropriation/Well (POA) |
| <input checked="" type="checkbox"/> Point of Diversion (POD) | <input type="checkbox"/> Additional Point of Appropriation (APOA) |
| <input checked="" type="checkbox"/> Additional Point of Diversion (APOD) | <input type="checkbox"/> Substitution (SUB) |
| <input type="checkbox"/> Surface Water POD to Ground Water POA (SW/GW) | <input type="checkbox"/> Government Action POD (GOV) |

Will all of the proposed changes affect the entire water right?

- Yes Complete only the Proposed (“to” lands) section of Table 2 on the next page. Use the “CODES” listed above to describe the proposed changes.
- No Complete all of Table 2 to describe the portion of the water right to be changed.

RECEIVED

APR 26 2012

WATER RESOURCES DEPT
SALEM, OREGON

1011410

RECEIVED

APR 26 2012

WATER RESOURCES DEPT
SALEM, OREGON

Please use additional pages of Table 2 as needed

Table 2. Description of Changes to Water Right Certificate # 56562

List only the part of the right that will be changed. For the acreage in each 1/4 1/4, list the change proposed. If more than one change, specify the acreage associated with each change. If more than one POD/POA, specify the acreage associated with each POD/POA.

Authorized ("from" lands) as they appear BEFORE THE CHANGES										Proposed ("to" lands) AFTER THE CHANGES												
Twp	Rng	Sec	1/4	Tax Lot	Gvt Lot or DLC	Acres	Type of USE listed on Certificate	POD(s) or POA(s) (name or number from Table 1)	Priority Date	Proposed Changes (see "CODES" from previous page)	Twp	Rng	Sec	1/4	Tax Lot	Gvt Lot or DLC	Acres	New Type of USE	POD(s)/ POA(s) to be used (from Table 1)	Priority Date		
										POD 1	36	S	3	W	17	SW NW	800*	-	3.40	IR-P	POD(S) 2,3	6/18/1970
										POD 1	36	S	3	W	17	SE NW	900*	-	0.90	IR-P	POD(S) 2,3	6/18/1970
										POD 1	36	S	3	W	17	NE SW	800*	-	16.70	IR-P	POD(S) 2,3	6/18/1970
										POD 1	36	S	3	W	18	NE SE	101	-	1.70	IR-P	POD(S) 2,3	6/18/1970
										POD 1	36	S	3	W	18	SE NE	101	-	0.60	IR-P	POD(S) 2,3	6/18/1970
										POD 1	36	S	3	W	17	SW NW	800*	-	16.00	IR-S	POD(S) 2,3	6/18/1970
										POD 1	36	S	3	W	17	SE NW	900	-	0.20	IR-S	POD(S) 2,3	6/18/1970
										POD 1	36	S	3	W	17	NW SW	800*	-	22.80	IR-S	POD(S) 2,3	6/18/1970
										POD 1	36	S	3	W	18	NE SE	101	-	2.10	IR-S	POD(S) 2,3	6/18/1970
										POD 1	36	S	3	W	17	NE SW	800*	-	1.40	IR-S	POD(S) 2,3	6/18/1970
TOTAL ACRES										TOTAL ACRES												
										65.8												

Additional remarks: **23.30 Acres Primary and 42.50 acres Supplemental - Certificate 56562**

IR-P - Denotes Irrigation Primary, IR-S Denotes Irrigation Supplemental

Place of Use in Section 17 in Tax Lots 800 and 801, No Change in P.O.U. Place of Use in Section 18 in Tax Lot 101, No Change in P.O.U.

For Place of Use or Character of Use Changes

Are there other water right certificates, water use permits or ground water registrations associated with the "from" or the "to" lands? Yes No

If YES, list the certificate, water use permit, or ground water registration numbers: 34034 and 34035.

Pursuant to ORS 540.510, any "layered" water use such as an irrigation right that is supplemental to a primary right proposed for transfer must be included in the transfer or be cancelled. Any change to a ground water registration must be filed separately in a ground water registration modification application.

For Substitution (ground water supplemental irrigation will be substituted for surface water primary irrigation)

Ground water supplemental Permit or Certificate # _____;
Surface water primary Certificate # _____.

For a change from Supplemental Irrigation Use to Primary Irrigation Use

Identify the primary certificate to be cancelled. Certificate # _____

For a change in point(s) of appropriation (well(s)) or additional point(s) of appropriation:

Well log(s) are attached for each authorized and proposed well(s) that are clearly labeled and associated with the corresponding well(s) in Table 1 above and on the accompanying application map. (Tip: You may search for well logs on the Department's web page at: http://apps.wrd.state.or.us/apps_gw_well_log_Default.aspx)

OR

Describe the construction of the authorized and proposed well(s) in Table 3 for any wells that do not have a well log.

Table 3. Construction of Point(s) of Appropriation

Any well(s) in this listing must be clearly tied to corresponding well(s) described in Table 1 and shown on the accompanying application map. Failure to provide adequate information is likely to delay the processing of your transfer application. For proposed wells, we recommend that you consult a licensed well driller, geologist, or certified water right examiner for the proper information needed to complete the table.

Proposed or Authorized POA Name or Number	Is well already built? (Yes or No)	If an existing well, OWRD Well ID Tag No. L-____	Total well depth	Casing Diameter	Casing Intervals (feet)	Seal depth(s) (intervals)	Perforated or screened intervals (in feet)	Static water level of completed well (in feet)	Source aquifer (sand, gravel, basalt, etc.)	Well - specific rate (cfs or gpm). If less than full rate of water right

RECEIVED

APR 26 2012

WATER RESOURCES DEPT
SALEM, OREGON

1011410

Land Use Information Form



Oregon Water Resources Department
725 Summer Street NE, Suite A
Salem, Oregon 97301-1266
(503) 986-0900
www.wrd.state.or.us

NOTE TO APPLICANTS

In order for your application to be processed by the Water Resources Department (WRD), this Land Use Information Form must be completed by a local government planning official in the jurisdiction(s) where your water right will be used and developed. The planning official may choose to complete the form while you wait, or return the receipt stub to you. Applications received by WRD without the Land Use Form or the receipt stub will be returned to you. Please be aware that your application will not be approved without land use approval.

This form is NOT required if:

- 1) Water is to be diverted, conveyed, and/or used only on federal lands; **OR**
- 2) The application is for a water right transfer, allocation of conserved water, exchange, permit amendment, or ground water registration modification, and **all** of the following apply:
 - a) The existing and proposed water use is located entirely within lands zoned for exclusive farm-use or within an irrigation district;
 - b) The application involves a change in place of use only;
 - c) The change does not involve the placement or modification of structures, including but not limited to water diversion, impoundment, distribution facilities, water wells and well houses; **and**
 - d) The application involves irrigation water uses only.

NOTE TO LOCAL GOVERNMENTS

The person presenting the attached Land Use Information Form is applying for or modifying a water right. The Water Resources Department (WRD) requires its applicants to obtain land-use information to be sure the water rights do not result in land uses that are incompatible with your comprehensive plan. Please complete the form or detach the receipt stub and return it to the applicant for inclusion in their water right application. You will receive notice once the applicant formally submits his or her request to the WRD. The notice will give more information about WRD's water rights process and provide additional comment opportunities. You will have 30 days from the date of the notice to complete the land-use form and return it to the WRD. If no land-use information is received from you within that 30-day period, the WRD may presume the land use associated with the proposed water right is compatible with your comprehensive plan. Your attention to this request for information is greatly appreciated by the Water Resources Department. If you have any questions concerning this form, please contact the WRD's Customer Service Group at 503-986-0801.

RECEIVED

APR 26 2012

WATER RESOURCES DEPT
SALEM, OREGON

1011410

Land Use Information Form



Oregon Water Resources Department
 725 Summer Street NE, Suite A
 Salem, Oregon 97301-1266
 (503) 986-0900
 www.wrd.state.or.us

Applicant(s): Del Rio Vineyards, LLC Mr. Rob Wallace, CEO/Gen. Manager

Mailing Address: P.O. Box 906

City: Gold Hill

State: OR

Zip Code: 97525

Daytime Phone: 541-840-8953

A. Land and Location

Please include the following information for all tax lots where water will be diverted (taken from its source), conveyed (transported), and/or used or developed. Applicants for municipal use, or irrigation uses within irrigation districts may substitute existing and proposed service-area boundaries for the tax-lot information requested below.

Township	Range	Section	¼ ¼	Tax Lot #	Plan Designation (e.g., Rural Residential/RR-5)	Water to be:			Proposed Land Use:
<u>36S</u>	<u>3W</u>	<u>17</u>	_____	<u>800/801</u>	<u>efu</u>	<input checked="" type="checkbox"/> Diverted	<input checked="" type="checkbox"/> Conveyed	<input checked="" type="checkbox"/> Used	<u>vineyard</u>
<u>36S</u>	<u>3W</u>	<u>18</u>	_____	<u>101</u>	<u>efu</u>	<input checked="" type="checkbox"/> Diverted	<input checked="" type="checkbox"/> Conveyed	<input checked="" type="checkbox"/> Used	<u>vineyard</u>
_____	_____	_____	_____	_____	_____	<input type="checkbox"/> Diverted	<input type="checkbox"/> Conveyed	<input type="checkbox"/> Used	_____
_____	_____	_____	_____	_____	_____	<input type="checkbox"/> Diverted	<input type="checkbox"/> Conveyed	<input type="checkbox"/> Used	_____

List all counties and cities where water is proposed to be diverted, conveyed, and/or used or developed:

Jackson County, 10 South Oakdale, Ave., Medford, OR.

B. Description of Proposed Use

Type of application to be filed with the Water Resources Department:

- Permit to Use or Store Water
 Water Right Transfer
 Permit Amendment or Ground Water Registration Modification
 Limited Water Use License
 Allocation of Conserved Water
 Exchange of Water

Source of water: Reservoir/Pond Ground Water Surface Water (name) Rogue River

Estimated quantity of water needed: 0.82 cubic feet per second gallons per minute acre-feet

Intended use of water: Irrigation Commercial Industrial Domestic for _____ household(s)
 Municipal Quasi-Municipal Instream Other _____

Briefly describe:

Change location of point of diversion or add additional authorized point(s) of diversion.

Note to applicant: If the Land Use Information Form cannot be completed while you wait, please have a local government representative sign the receipt at the bottom of the next page and include it with the application filed with the Water Resources Department.

See bottom of Page 3. →

RECEIVED

APR 26 2012

WATER RESOURCES DEPT
 SALEM, OREGON

For Local Government Use Only

The following section must be completed by a planning official from each county and city listed unless the project will be located entirely within the city limits. In that case, only the city planning agency must complete this form. This deals only with the local land-use plan. Do not include approval for activities such as building or grading permits.

Please check the appropriate box below and provide the requested information

- Land uses to be served by the proposed water uses (including proposed construction) are allowed outright or are not regulated by your comprehensive plan. Cite applicable ordinance section(s): 4.2.3 2004 L.R.O
- Land uses to be served by the proposed water uses (including proposed construction) involve discretionary land-use approvals as listed in the table below. (Please attach documentation of applicable land-use approvals which have already been obtained. Record of Action/land-use decision and accompanying findings are sufficient.) **If approvals have been obtained but all appeal periods have not ended, check "Being pursued."**

Type of Land-Use Approval Needed (e.g., plan amendments, rezones, conditional-use permits, etc.)	Cite Most Significant, Applicable Plan Policies & Ordinance Section References	Land-Use Approval:	
		<input type="checkbox"/> Obtained <input type="checkbox"/> Denied	<input type="checkbox"/> Being Pursued <input type="checkbox"/> Not Being Pursued
		<input type="checkbox"/> Obtained <input type="checkbox"/> Denied	<input type="checkbox"/> Being Pursued <input type="checkbox"/> Not Being Pursued
		<input type="checkbox"/> Obtained <input type="checkbox"/> Denied	<input type="checkbox"/> Being Pursued <input type="checkbox"/> Not Being Pursued
		<input type="checkbox"/> Obtained <input type="checkbox"/> Denied	<input type="checkbox"/> Being Pursued <input type="checkbox"/> Not Being Pursued
		<input type="checkbox"/> Obtained <input type="checkbox"/> Denied	<input type="checkbox"/> Being Pursued <input type="checkbox"/> Not Being Pursued

Local governments are invited to express special land-use concerns or make recommendations to the Water Resources Department regarding this proposed use of water below, or on a separate sheet.

2012012-00390

Name: Charlis Bennett Title: Planner II

Signature: Charlis Bennett Phone: (503) 774-6115 Date: 4-5-12

Government Entity: Jackson County

Note to local government representative: Please complete this form or sign the receipt below and return it to the applicant. If you sign the receipt, you will have 30 days from the Water Resources Department's notice date to return the completed Land Use Information Form or WRD may presume the land use associated with the proposed use of water is compatible with local comprehensive plans.

Receipt for Request for Land Use Information

Applicant name: _____

City or County: _____ Staff contact: _____

Signature: _____ Phone: _____ Date: _____

RECEIVED

APR 26 2012

WATER RESOURCES DEPT
SALEM, OREGON

Application for Water Right Transfer

Evidence of Use Affidavit



Oregon Water Resources Department
 725 Summer Street NE, Suite A
 Salem, Oregon 97301-1266
 (503) 986-0900
 www.wrd.state.or.us

Please print legibly or type. Be as specific as possible. Attach additional pages if you need more spacing. Supporting documentation must be attached.

State of Oregon)
) ss
 County of JACKSON)

I, ROB WALLACE, in my capacity as CEO/GENERAL MANAGER, DEL RIO VINEYARDS LLC,
 mailing address P.O. BOX 906, GOLD HILL OREGON, 97525
 telephone number (541-)840-8953, being first duly sworn depose and say:

1. My knowledge of the exercise or status of the water right is based on (check one):
- Personal observation Professional expertise

2. I attest that:

- Water was used during the previous five years on the **entire** place of use for Certificate # 56562; **OR**
- My knowledge is specific to the use of water at the following locations within the last five years:

Certificate #	Township	Range	Mer	Sec	¼ ¼	Gov't Lot or DLC	Acres (if applicable)

OR

- Confirming Certificate # _____ has been issued within the past five years; **OR**
- Part or all of the water right was leased instream at some time within the last five years. The instream lease number is: _____ (Note: If the entire right proposed for transfer was not leased, additional evidence of use is needed for the portion not leased instream.); **OR**
- The water right is not subject to forfeiture and documentation that a presumption of forfeiture for non-use would be rebutted under ORS 540.610(2) is attached.
- Water has been used at the actual current point of diversion or appropriation for more than 10 years for Certificate # _____ (For Historic POD/POA Transfers)

(continues on reverse side)


RECEIVED
 APR 26 2012

1011410

WATER RESOURCES DEPT
 SALEM, OREGON

3. The water right was used for: (e.g., crops, pasture, etc.): IRRIGATION OF VINEYARD, GRAPES

4. I understand that if I do not attach one or more of the documents shown in the table below to support the above statements, my application will be considered incomplete.




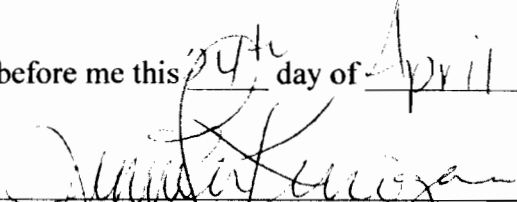
 Signature of Affiant

4/24/12

 Date

Signed and sworn to (or affirmed) before me this 24th day of April, 2012.





 Notary Public for Oregon
 My Commission Expires: 1/6/2013

Supporting Documents	Examples
<input type="checkbox"/> Copy of a water right certificate that has been issued within the last five years. (not a remaining right certificate)	Copy of confirming water right certificate that shows issue date
<input checked="" type="checkbox"/> Copies of receipts from sales of irrigated crops or for expenditures related to use of water	<ul style="list-style-type: none"> ● Power usage records for pumps associated with irrigation use ● Fertilizer or seed bills related to irrigated crops ● Farmers Co-op sales receipt
<input type="checkbox"/> Records such as FSA crop reports, irrigation district records, NRCS farm management plan, or records of other water suppliers	<ul style="list-style-type: none"> ● District assessment records for water delivered ● Crop reports submitted under a federal loan agreement ● Beneficial use reports from district ● IRS Farm Usage Deduction Report ● Agricultural Stabilization Plan ● CREP Report
<input checked="" type="checkbox"/> Aerial photos containing sufficient detail to establish location and date of photograph	<p>Multiple photos can be submitted to resolve different areas of a water right. If the photograph does not print with a "date stamp" or without the source being identified, the date of the photograph and source should be added.</p> <p>Sources for aerial photos: OSU – www.oregonexplorer.info/imagery OWRD – www.wrd.state.or.us Google Earth – earth.google.com TerraServer – www.terra-server.com</p>
<input type="checkbox"/> Approved Lease establishing beneficial use within the last 5 years	Copy of instream lease or lease number

RECEIVED

APR 26 2012

WATER RESOURCES DEPT
 SALEM, OREGON

1091410



P.O. Box 400
Portland, Oregon 97207-0400
1-866-870-3419
fax 1-800-842-8458
pacificpower.net

April 18, 2012

Del Rio Vineyards
jane@delriovineyards.com

Account # 18072176 001 5

Dear Del Rio Vineyards:

Thank you for contacting us. As you requested, we've enclosed a copy of your meter reading history. As part of our commitment to provide excellent customer service, one of our goals is to make sure that you receive accurate and timely bills.

We're here to answer your questions. In case we forgot to tell you, you can choose to create a Web profile on our website to view this information as well. Our secure, convenient and easy-to-use website has useful information for managing your electric account as well as products and services to keep your home comfortable and help lower your electricity bills, year in and year out.

Visit our website to enroll in our free Business Solutions Toolkit. The easy-to-use Toolkit provides you helpful tools and information designed to save you energy and money. The Toolkit has energy calculators, industry benchmarking information, Ask an Expert service, plus more.

If you have questions, please call us Monday through Friday, 7:00 a.m. to 6:00 p.m., at our toll-free number, 1-866-870-3419. We have a special team of Business Solutions representatives ready to take your call.

It's a pleasure to serve you.

Sincerely,

Pacific Power

Para más información, llame al 1-888-225-2611 para hablar con un representante en español.

RECEIVED

APR 26 2012

WATER RESOURCES DEPT
SALEM, OREGON

our true strength is
our connection to you

1011410



P.O. Box 400
 Portland, Oregon 97207-0400
 I-866-870-3419
 fax I-800-842-8458
 pacificpower.net

RECEIVED

APR 26 2012

WATER RESOURCES DEPT
 SALFM OREGON

Meter Reading History *

Meter #: 35678170
 Site Address: 40 N River Road, Gold Hill, Oregon

✓

Billing Month	Read Date	Read Type	Cycle	Status	Source (*)	Condition Codes	Days	Daily Kwh	Kwh Usage	Kw Usage	Kw Usage	On Kwh Usage	Off Kwh Usage	Off Kwh Usage	Invoice
3	03/26/2012		19		S	SD	27	0	7888	0	0	0	0	0	\$0.00
2	02/28/2012		19		S	SD	32	0	7888	0	0	0	0	0	\$0.00
1	01/27/2012		19		S	SD	31	0	7888	0	0	0	0	0	\$0.00
12	12/27/2011		19		S	SD	29	0	7888	0	0	0	0	0	\$0.00
11	11/28/2011		19		S	SD	35	0	7888	0	0	0	0	0	\$1,516.01
10	10/24/2011		19		I		31	6	7888	200	1541	0	0	0	\$25.97
9	09/23/2011		19		I		30	485	7883	14560	1634	0	0	0	\$1,217.30
8	08/24/2011		19		I		28	669	7519	18720	1648	0	0	0	\$1,562.24
7	07/27/2011		19		I		30	772	7051	23160	1646	0	0	0	\$1,930.39
6	06/27/2011		19		I		32	458	6472	14640	1657	0	0	0	\$1,221.96
5	05/26/2011		19		I		29	175	6106	5080	3363	0	0	0	\$434.43
4	04/27/2011		19		S	SD	29	0	5979	0	0	0	0	0	\$0.00
3	03/29/2011		19		S	SD	32	0	5979	0	0	0	0	0	\$0.00
2	02/25/2011		19		S	SD	29	0	5979	0	0	0	0	0	\$0.00
1	01/27/2011		19		S	SD	30	0	5979	0	0	0	0	0	\$0.00
12	12/28/2010		19		S	SD	29	0	5979	0	0	0	0	0	\$0.00
11	11/29/2010		19		S	SD	34	0	5979	0	0	0	0	0	\$1,682.27
10	10/26/2010		19		I		32	34	5979	1080	1561	0	0	0	\$85.28
9	09/24/2010		19		I	VR	30	297	5952	8920	1643	0	0	0	\$631.41
8	08/25/2010		19		I	VR	29	654	5729	18960	1637	0	0	0	\$1,330.95
7	07/27/2010		19		I		32	868	5255	27760	1636	0	0	0	\$1,945.26
6	06/25/2010		19		I		31	262	4561	8120	1651	0	0	0	\$577.91
5	05/25/2010		19		I		29	204	4358	5920	2880	0	0	0	\$439.55
4	04/26/2010		19		S	SD	27	0	4210	0	0	0	0	0	\$0.00
3	03/30/2010		19		I		33	6	4210	200	2873	0	0	0	\$37.75

our true strength is
 our connection to you

1011410



P.O. Box 400
 Portland, Oregon 97207-0400
 1-866-870-3419
 fax 1-800-842-8458
 pacificpower.net

RECEIVED

APR 26 2012

WATER RESOURCES DEPT
 SALEM, OREGON

Billing Month	Read Date	Read Type	Cycle	Status	Source (*)	Condition Codes	Days	Daily Kwh	Kwh Usage	Kw	Kw Usage	On Kwh Usage	Off Kwh Usage	Off Kwh Usage	Invoice
2	02/25/2010		19		S	SD	29	0	4205	0	0	0	0	0	\$0.00
1	01/27/2010		19		I		30	0	4205	0	0	0	0	0	\$0.00
12	12/28/2009		19		S	SD	34	0	4205	0	0	0	0	0	\$0.00
11	11/24/2009		19		I		29	0	4205	0	0	0	0	0	\$1,503.80
10	10/26/2009		19		I		33	35	4205	1160	1552	0	0	0	\$83.88
9	09/23/2009		19		I		29	618	4176	17920	1621	0	0	0	\$1,175.95
8	08/25/2009		19		I		32	919	3728	29400	1615	0	0	0	\$1,922.85
7	07/24/2009		19		I		31	818	2993	25360	1652	0	0	0	\$1,659.99
6	06/23/2009		19		I		28	636	2359	17800	1657	0	0	0	\$1,169.34
5	05/26/2009		19		I		32	406	1914	13000	3313	0	0	0	\$862.80
4	04/24/2009		19		S	SD	29	0	1589	0	0	0	0	0	\$0.00
3	03/26/2009		19		S		29	0	1589	0	0	0	0	0	\$0.00
2	02/25/2009		19		S		30	0	1589	0	0	0	0	0	\$0.00
1	01/26/2009		19		S		31	0	1589	0	0	0	0	0	\$0.00
12	12/26/2008		19		I		35	0	1589	0	0	0	0	0	\$0.00
11	11/21/2008		19		I		30	0	1589	0	0	0	0	0	\$1,481.14
10	10/22/2008		19		I		29	37	1589	1080	1385	0	0	0	\$80.93
9	09/23/2008		19		I		29	361	1562	10480	1635	0	0	0	\$697.88
8	08/25/2008		19		I		33	513	1300	16920	1649	0	0	0	\$1,121.20
7	07/23/2008		19		I		30	380	877	11400	1650	0	0	0	\$759.60
6	06/23/2008		19		I		31	476	592	14760	1652	0	0	0	\$971.79
5	05/23/2008		19		I		30	297	223	8920	3240	0	0	0	\$576.89
4	04/23/2008		19		S		29	0	0	0	0	0	0	0	\$0.00
3	03/25/2008		19		S		29	0	0	0	0	0	0	0	\$0.00
2	02/25/2008		19		I		31	0	0	0	0	0	0	0	\$0.00
1	01/25/2008		19		I		29	0	0	0	0	0	0	0	\$0.00
	01/11/2008	B			F		0	0	0	0	0	0	0	0	\$0.00
	01/10/2008	F			F		0	0	13171	0	0	0	0	0	\$0.00
12	12/27/2007		19		O		29	0	13171	0	0	0	0	0	\$0.00
12	12/27/2007		19		S		29	301	13575	8720	1625	0	0	0	\$0.00
11	11/28/2007		19		O		35	0	13171	0	0	0	0	0	\$131.12

our true strength is
 our connection to you

1011410



P.O. Box 400
 Portland, Oregon 97207-0400
 1-866-870-3419
 fax 1-800-842-8458
 pacificpower.net

RECEIVED

APR 26 2012

WATER RESOURCES DEPT
 SALEM, OREGON

Billing Month	Read Date	Read Type	Read Cycle	Status	Source (*)	Condition Codes	Days	Daily Kwh	Kwh Usage	Kw	Kw Usage	On Kwh Usage	Off Kwh	Off Kwh Usage	Invoice
11	11/28/2007		19		S		35	213	13357	1600	64	0	0	0	\$0.00
10	10/24/2007		19		I		29	0	13171	0	0	0	0	0	\$131.12
9	09/25/2007		19		I		32	399	13171	1626	65	0	0	0	\$937.80
8	08/24/2007		19		I		30	524	12852	1635	65	0	0	0	\$1,086.63
7	07/25/2007		19		I		29	583	12459	1649	66	0	0	0	\$1,149.76
6	06/26/2007		19		I		33	458	12036	1659	66	0	0	0	\$1,030.99
5	05/24/2007		19		I		29	214	11658	1663	67	0	0	0	\$565.63
4	04/25/2007		19		I		28	51	11503	2760	110	0	0	0	\$546.72
3	03/28/2007		19		I		29	0	11467	0	0	0	0	0	\$153.88
2	02/27/2007		19		I		32	0	11467	1	0	0	0	0	\$153.88
1	01/26/2007		19		I		31	0	11467	0	0	0	0	0	\$154.69

*Information provided for the requested time period is valid as of the date this letter was created. Adjustments or other account activity may result in different information at a later date.

Comments:

Sources:

A=Adjustment, C=Customer, F=Field Read, I=Itron Read (regular), M=Manual (regular), O=Office Estimate, P=Postcard, S=System Estimate

our true strength is
 our connection to you

1011410

**DEL RIO
VINEYARDS
DELIVERY REPORT
2011**

DATE	WINERY	BLOCK #	VARIETY	NET LBS	NET TONS	\$ per ton
9/29/2011	CCR		Petite Syra	3283	1.6415	
9/29/2011	CCR		Syrah	2362	1.181	
9/29/2011	CCR		Cab Sauv	11740	5.87	
10/7/2011	DRV	7	Pinot Gris 146	51055	25.5275	
10/8/2011	DRV	7	Pinot Gris 146	37063	18.5315	
10/8/2011	DRV	7	Pinot Gris 152	46967	23.4835	
10/9/2011	DRV	12	Pinot Gris 146	37108	18.554	
10/9/2011	DRV	1	Pinot Gris 152	46713	23.3565	
10/10/2011	DRV	1	Pinot Gris 152	25974	12.987	
10/12/2011	DRV	7	Chard	123673	61.8365	
10/12/2011	Edgfield	7	Chard	20000	10	
10/13/2011	DRV	8	Pinot Noir 777	20836	10.418	
10/13/2011	DRV	8	Pinot Nior 667	29384	14.692	
10/13/2011	DRV	1	Pinot Nior Pommard	42966	21.483	
10/13/2011	DRV	1	Pinot Nior 667	34133	17.0665	
10/13/2011	DRV	1	Pinot Nior 777	26427	13.2135	
10/14/2011	DRV	14	Pinot Nior 777	68352	34.176	
10/14/2011	DRV	11	Pinot Nior 777	33333	16.6665	
10/14/2011	DRV	4L	Pinot Nior 777	22233	11.1165	
10/15/2011	DRV	4L	Pinot Noir 777	17915	8.9575	
10/15/2011	DRV	10	Pinot Nior 777	43499	21.7495	
10/16/2011	DRV	5	Muscat	110843	55.4215	
10/17/2011	DRV	5	Muscat	62160	31.08	
10/17/2011	DRV	1	Riesling	66812	33.406	
10/21/2011	Silvan Ridge	5	Viog	13532	6.766	
10/25/2011	DRV	5	Viog	159064	79.532	
10/25/2011	DRV	8	Grenache	12493	6.2465	
10/25/2011	A to Z	3 L	Sanjio	63340	31.67	
10/26/2011	DRV	12	Syrah	39366	19.683	
10/26/2011	DRV	10	Syrah	42466	21.233	
10/27/2011	DRV	10	Syrah	64239	32.1195	
10/27/2011	DRV	11	Syrah	18519	9.2595	
10/28/2011	DRV	5	Merlot	102019	51.0095	
10/29/2011	DRV	5	Merlot	27371	13.6855	
10/29/2011	DRV	6L	Merlot	47602	23.801	
10/29/2011	Orchard heights	11E	Syrah	4792	2.396	
10/29/2011	Mark	4U	Cab Sauv	4121	2.0605	
10/29/2011	Mark	11E	Syrah	2053	1.0265	
10/29/2011	Mark	6L	merlot	1818	0.909	
10/29/2011	Silvan Ridge	5	Malbec	6021	3.0105	
10/29/2011	Silvan Ridge	11E	Syrah	10487	5.2435	
10/30/2011	DRV	5	Malbec	49913	24.9565	
10/30/2011	A to Z	3 U	Sanjio	39975	19.9875	
10/30/2011	Edgfield	5	Merlot	28038	14.019	
10/30/2011	Edgfield	6L	Merlot	11299	5.6495	
10/31/2011	Edgfield	4L	Cab Sauv	9990	4.995	
10/31/2011	Edgfield	4U	Cab Sauv	9363	4.6815	
10/31/2011	Edgfield	8	Grenache	10091	5.0455	
10/31/2011	Edgfield	13E	Syrah	11021	5.5105	
10/31/2011	DRV	13E	Syrah	31698	15.849	
10/31/2011	A to Z	3U	Sanjio	36562	18.281	
11/1/2011	Firesteed	6U	Merlot	40639	20.3195	
11/1/2011	KWC	13	Syrah	22174	11.087	
11/1/2011	KWC	4U	Cab Sauv	9681	4.8405	
11/1/2011	KWC	6U	Merlot	9271	4.6355	
11/1/2011	DRV	4U	Cab Sauv	46501	23.2505	
11/1/2011	DRV	4L	Cab Sauv	33949	16.9745	
11/2/2011	DRV	4U	Cab Sauv	35088	17.544	
11/2/2011	DRV	4L	Cab Sauv	16219	8.1095	
11/2/2011	Firesteed	6U	Merlot	40592	20.296	
11/2/2011	Solena	13	Syrah	11265	5.6325	
11/2/2011	LPA	13	Syrah	8625	4.3125	
11/2/2011	Ransom	10	Cab Franc	6137	3.0685	
11/2/2011	Silvan Ridge	4U	Cab Sauv	7726	3.863	
11/2/2011	Silvan Ridge	4L	Cab Sauv	13143	6.5715	
11/3/2011	DRV	4L	Cab Sauv	51095	25.5475	
11/3/2011	DRV	6U	Merlot	50929	25.4645	
11/3/2011	12th & Maple	13	Syrah	42114	21.057	
11/4/2011	12th & Maple	11	Syrah	42382	21.191	
11/4/2011	DRV	6L	Merlot	88412	44.206	
11/5/2011	DRV	14	Petite syrah	21312	10.656	
11/5/2011	DRV	8	Grenache	30012	15.006	
11/5/2011	12th & Maple	11	Syrah	6687	3.3435	
11/5/2011	12th & Maple	13	Syrah	77998	38.999	
11/7/2011	DRV	10	Cab Franc	38674	19.337	
11/7/2011	DRV	6U	Merlot	36187	18.0935	
				2611511	1314.448	

RECEIVED

APR 26 2012

WATER RESOURCES DEPT
SALEM, OREGON

1011410

**DEL RIO
VINEYARDS
DELIVERY REPORT
2010**

DATE	WINERY	BLOCK #	VARIETY	NET LBS	NET TONS
9/27/2010	DRV	Mike D	Syrah	845	0.4225
9/27/2010	DRV	Mike D	Cab Sauv	7423	3.7115
9/27/2010	DRV	Mike D	Petite Verdot	1571	0.7855
9/29/2010	DRV	7	Pinot Gris	8057	4.0285
9/30/2010	DRV	7	Pinot Gris	8576	4.288
10/6/2010	DRV	5	Muscat	58943	29.4715
10/8/2010	King Estate	1	Pinot Nior	31955	15.9775
10/8/2010	DRV	1	Pinot Nior	49599	24.7995
10/8/2010	DRV	1	Pinot Gris	21504	10.752
10/9/2010	DRV	1	Riesling	59011	29.5055
10/11/2010	DRV	1	Pinot Gris	21594	10.797
10/11/2010	DRV	12	Pinot Gris	33330	16.665
10/12/2010	DRV	12	Pinot Gris	5989	2.9945
10/12/2010	DRV	7	Pinot Gris	35605	17.8025
10/12/2010	DRV	7	Pinot Gris	25968	12.984
10/14/2010	King Estate	14	Pinot Nior	15934	7.967
10/15/2010	DRV	8	Pinot Nior	12450	6.225
10/17/2010	King Estate	4L	Pinot Nior	19043	9.5215
10/17/2010	King Estate	8	Pinot Nior	30063	15.0315
10/17/2010	King Estate	11	Pinot Nior	6943	3.4715
10/17/2010	King Estate	10	Pinot Nior	13025	6.5125
10/18/2010	Edgefield	5	Viog	8122	4.061
10/18/2010	Edgefield	5	Merlot	20236	10.118
10/18/2010	Edgefield	11	Syrah	10120	5.06
10/19/2010	King Estate	7	Chard	19613	9.8065
10/19/2010	King Estate	5	Viog	14593	7.2965
10/19/2010	DRV	7	Chard	45974	22.987
10/20/2010	Silvan Ridge	5	Viog	6003	3.0015
10/20/2010	King Estate	10	Syrah	20654	10.327
10/20/2010	A to Z	6L	Merlot	20458	10.229
10/20/2010	A to Z	5	Merlot	20711	10.3555
10/20/2010	DRV	5	Viog	15695	7.8475
10/20/2010	A to Z	13	Syrah	4775	2.3875
10/20/2010	A to Z	11	Syrah	6662	3.331
10/20/2010	A to Z	10	Syrah	29605	14.8025
10/21/2010	A to Z	3 upper	Sanjio	47501	23.7505
10/21/2010	DRV	5	Merlot	16552	8.276
10/21/2010	DRV	6L	Merlot	13648	6.824
10/21/2010	LPA	5	Viog	6507	3.2535
10/21/2010	Rob Rosenstien	5	Merlot	19050	9.525
10/21/2010	Rob Rosenstien	6L	Merlot	11260	5.63
10/22/2010	DRV	8	Grenache	9802	4.901
10/26/2010	Elk Cove	13	Syrah	8375	4.1875
10/26/2010	A to Z	3 L	Sanjio	62415	31.2075
10/26/2010	Silvan Ridge	4L	Cab Sauv	10109	5.0545
10/26/2010	Silvan Ridge	13	Syrah	10194	5.097
10/26/2010	DRV	6U	Merlot	24556	12.278
10/27/2010	North West	12	Syrah	42259	21.1295
10/27/2010	Silvan Ridge	5	Malbec	4174	2.087
10/27/2010	LPA	13	Syrah	7916	3.958
10/27/2010	Edgefield	4U	Cab Sauv	10444	5.222
10/27/2010	Solena	13	Syrah	7443	3.7215
10/30/2010	DRV	13	Syrah	54675	27.3375
10/30/2010	DRV	14	Pitite Verdot	1518	0.759
10/30/2010	DRV	14	Petite Syrah	16438	8.219
10/30/2010	DRV	6U	Merlot	11062	5.531
11/1/2010	KWC	13	Syrah	11333	5.6665
11/1/2010	KWC	5	Malbec	4941	2.4705
11/1/2010	KWC	6U	Merlot	5921	2.9605
11/1/2010	KWC	4U	Cab Sauv	5671	2.8355
11/1/2010	KWC	10	Cab Franc	7269	3.6345
11/1/2010	DRV	4U	Cab Sauv	13740	6.87
11/2/2010	DRV	4U	Cab Sauv	7082	3.541
11/2/2010	DRV	5	Malbec	10733	5.3665
11/2/2010	DRV	10	Cab Franc	19002	9.501
11/3/2010	DRV	4L	Cab Sauv	112669	56.3345
				0	
			total	1304908	652.454

RECEIVED

APR 26 2012

WATER RESOURCES DEPT
SALEM, OREGON

101140

**DEL RIO
VINEYARDS
DELIVERY REPORT
2009**

DATE	WINERY	BLOCK #	VARIETY	NET LBS	NET TONS
9/15/2009	DRV	1	Pinot Gris	59767	29.8835
9/16/2009	DRV	5	Muscat	74171	37.0855
9/17/2009	DRV	1	Pinot noir 777	37094	18.547
9/17/2009	DRV	1	Pinot noir 667	40231	20.1155
9/17/2009	DRV	1	Pinot noir Pommard	36735	18.3675
9/18/2009	DRV	7	Pinot Gris 152	14390	7.195
9/18/2009	DRV	7	Pinot Gris 146	25312	12.656
9/19/2009	DRV	12	Pinot Gris 146	73634	36.817
9/19/2009	DRV	8	Pinot Nior 667	7225	3.6125
9/19/2009	DRV	8	Pinot Nior 777	6017	3.0085
9/21/2009	DRV	7	Pinot Gris 146	73161	36.5805
9/22/2009	Silvan Ridge	7	Pinot Gris 152	21035	10.5175
9/22/2009	Silvan Ridge	5	Muscat	29899	14.9495
9/22/2009	DRV	7	Pinot Gris 146-152	64543	32.2715
9/23/2009	Lipstick Lake	7	Pinot Gris 152	10043	5.0215
9/23/2009	DRV	7	Pinot Gris 152	13535	6.7675
9/24/2009	North West	Lower 4	Pinot Nior	17292	8.646
9/25/2009	DRV	8	Pinot Nior 777	25461	12.7305
9/25/2009	DRV	11 W	Syrah	9242	4.621
9/25/2009	Harvest Fair	8	Grenache	1372	0.686
9/25/2009	DRV	5	Viog	31669	15.8345
9/26/2009	DRV	8	Pinot Nior 667	30709	15.3545
9/26/2009	Lipstick Lake	5	Viog	3179	1.5895
9/28/2009	DRV	1	Riesling	62678	31.339
9/29/2009	Elk Cove	5	Viog	12489	6.2445
9/29/2009	Ken Wright	5	Viog	10614	5.307
9/29/2009	Silvan Ridge	5	Viog	14198	7.099
9/30/2009	Lipstick Lake	5	Viog	4487	2.2435
10/1/2009	Edgefield	5	Viog	10826	5.413
10/1/2009	LPA	5	Viog	13570	6.785
10/2/2009	A to Z	11--14	Pinot Nior	30829	15.4145
10/5/2009	North West	10	Pinot Nior	28947	14.4735
10/7/2009	Ken Wright	7	Chardonnay	12709	6.3545
10/7/2009	Purple Hands	11 E	Syrah	10109	5.0545
10/7/2009	DRV	7	Chardonnay	63520	31.76
10/8/2009	DRV	7	Chardonnay	30173	15.0865
10/8/2009	Silvan Ridge	11 E	Syrah	12578	6.289
10/8/2009	A to Z	3	Sanjio	57219	28.6095
10/8/2009	Edgefield	7	Chardonnay	20190	10.095
10/8/2009	Stage Left	5	Viog	4431	2.2155
10/8/2009	Stage Left	11 E	Syrah	4567	2.2835
10/9/2009	DRV	7	Chardonnay	50318	25.159
10/10/2009	Bridgeview	5	Merlot	42389	21.1945
10/10/2009	DRV	10	Syrah	44281	22.1405
10/11/2009	Erath	11	Syrah	30954	15.477
10/11/2009	Erath	10	Syrah	9560	4.78
10/11/2009	Bridgeview	5	Merlot	43303	21.6515
10/11/2009	Bridgeview	5	Merlot	42503	21.2515
10/12/2009	Lipstick Lake	5	Merlot	35611	17.8055
10/12/2009	Elk Cove	10	Syrah	10100	5.05
10/12/2009	Elk Cove	5	Viog	386	0.193
10/12/2009	Nobel Estate	5	Merlot	2129	1.0645
10/12/2009	Nobel Estate	10	Syrah	1971	0.9855
10/12/2009	Silvan Ridge	5	Malbec	6252	3.126
10/12/2009	Silvan Ridge	13	Syrah	11903	5.9515
10/12/2009	Joel Rea	5	Viog	336	0.168
10/12/2009	Joel Rea	10	Syrah	9327	4.6635
10/12/2009	DRV	5	Merlot	37070	18.535
10/19/2009	Cape Diamond	6 L	Merlot	31297	15.6485
10/19/2009	DRV	5	Malbec	27862	13.931
10/19/2009	Ken Wright	5	Malbec	8225	4.1125
10/19/2009	Lipstick Lake	5	Malbec	4126	2.063
10/20/2009	DRV	11 E	Syrah	7949	3.9745
10/20/2009	Edgefield	6 L	Merlot	20677	10.3385
10/20/2009	Edgefield	5	Viog	1062	0.531
10/20/2009	Edgefield	13	Syrah	16341	8.1705
10/20/2009	Silvan Ridge	6 L	Merlot	20024	10.012
10/20/2009	Purple Hands	6 L	Merlot	20135	10.0675
10/20/2009	DRV	12	Syrah	14249	7.1245
10/20/2009	DRV	10	Syrah	11614	5.807

RECEIVED

APR 26 2012

WATER RESOURCES DEPT
SALEM, OREGON

10114:0

**DEL RIO
VINEYARDS
DELIVERY REPORT
2009**

10/20/2009	DRV	13	Syrah	17155	8.5775
10/21/2009	North West	13-12	Syrah	41299	20.6495
10/21/2009	Ken Wright	13	Syrah	24278	12.139
10/21/2009	Ken Wright	6 U	Merlot	6930	3.465
10/21/2009	Zena	13	Syrah	2310	1.155
10/21/2009	Zena	6 U	Merlot	3960	1.98
10/21/2009	DRV	13-	Syrah	58529	29.2645
10/22/2009	LPA	13-	Syrah	15399	7.6995
10/22/2009	LPA	5	Viog	359	0.1795
10/22/2009	Joel Rea	6 U	Merlot	6717	3.3585
10/22/2009	DRV	13	Syrah	4174	2.087
10/22/2009	Ken Wright	4 U	Cab Sauv	5418	2.709
10/22/2009	Ken Wright	10	Cab Franc	8661	4.3305
10/22/2009	Zena	10	Cab Franc	7201	3.6005
10/22/2009	Elk Cove	13	Syrah	8112	4.056
10/22/2009	Elk Cove	8	Grenache	3281	1.6405
10/22/2009	Sweet Cheeks	6 U	Merlot	10343	5.1715
10/22/2009	DRV	6 L	Merlot	71658	35.829
10/22/2009	Sweet Cheeks	10	Cab Franc	9879	4.9395
10/22/2009	Solena	13	Syrah	12362	6.181
10/23/2009	Lipstick Lake	4 U	Cab Sauv	4123	2.0615
10/23/2009	Lipstick Lake	4 L	Cab Sauv	9987	4.9935
10/23/2009	A to Z	8	Grenache	11307	5.6535
10/23/2009	DRV	8	Grenache	10076	5.038
10/23/2009	Edgefield	4 L	Cab Sauv	10346	5.173
10/23/2009	Nobel Estate	4 L	Cab Sauv	2573	1.2865
10/23/2009	Silvan Ridge	4 L	Cab Sauv	20567	10.2835
10/23/2009	Intern Jim	4 L	Cab Sauv	802	0.401
10/23/2009	Silvan Ridge	8	Grenache	10943	5.4715
10/24/2009	DRV	10	Cab Franc	34620	17.31
10/24/2009	Foris	8	Grenache	29822	14.911
10/24/2009	DRV	8	Grenache	10748	5.374
10/24/2009	Justin	13	Syrah	4153	2.0765
10/24/2009	North West	13	Syrah	42485	21.2425
10/25/2009	DRV	8	Grenache	18017	9.0085
10/25/2009	DRV	4 L	Cab Sauv	51512	25.756
10/25/2009	DRV	4 U	Cab Sauv	19484	9.742
10/26/2009	DRV	14	Petite Syrah	10724	5.362
10/26/2009	Bridgeview	6 U	Merlot	57078	28.539
10/26/2009	DRV	14	Petite Vverdot	1458	0.729
				2350654	1175.327

Ave Price Per Ton Sold

Tons Processed by DRV

Total Tons Sold

RECEIVED

APR 26 2012

WATER RESOURCES DEPT
SALEM, OREGON

1011410

**DEL RIO
VINEYARDS
DELIVERY REPORT
2008**

DATE	WINERY	BLOCK #	VARIETY	NET LBS	NET TONS
9/18/2008	DRV	1	Pinot Nior	8311	4.1555
9/18/2008	DRV	8	Pinot Nior	4264	2.132
9/18/2008	DRV	14	Pinot Nior	3833	1.9165
9/20/2008	DRV	1	Pinot Gris	33174	16.587
9/22/2008	DRV	7	Pinot Gris	24461	12.2305
9/22/2008	DRV	1	Pinot Nior	19728	9.864
9/23/2008	A to Z	14	Pinot Nior	20243	10.1215
9/23/2008	A to Z	1	Pinot Nior	9716	4.858
9/23/2008	North West	1	Pinot Nior	16477	8.2385
9/24/2008	DRV	7	Pinot Gris	37391	18.6955
9/25/2008	DRV	7	Pinot Gris	3953	1.9765
9/25/2008	DRV	12	Pinot Gris	33178	16.589
9/26/2008	DRV	5	Muscat	50355	25.1775
9/27/2008	DRV	5	Muscat	77400	38.7
9/27/2008	DRV	8	Pinot Nior	20342	10.171
9/29/2008	North West	8	Pinot Nior	15805	7.9025
9/29/2008	DRV	6L	Merlot	9926	4.963
9/29/2008	Scott Huffman	8	Pinot Nior	3355	1.6775
9/29/2008	Clear Creek	5	Muscat	16609	8.3045
9/29/2008	DRV	7	Chard	30441	15.2205
9/30/2008	Edgefield	7	Chard	20292	10.146
9/30/2008	Edgefield	6U	Merlot	20212	10.106
10/1/2008	DRV	13	Syrah	5463	2.7315
10/1/2008	Firesteed	5	Merlot	16256	8.128
10/1/2008	Firesteed	10	Syrah	9929	4.9645
10/1/2008	Firesteed	11	Syrah	14826	7.413
10/7/2008	Silvan Ridge	5	Viog	9997	4.9985
10/7/2008	King Estate	5	Viog	21594	10.797
10/7/2008	DRV	5	Viog	19187	9.5935
10/8/2008	Edgefield	5	Viog	14582	7.291
10/8/2008	Elk Cove	5	Viog	14425	7.2125
10/8/2008	KWC	6U	Merlot	5051	2.5255
10/8/2008	KWC	7	Chard	6606	3.303
10/10/2008	A to Z	3	Sanjio	69279	34.6395
10/11/2008	North West	10	Syrah	44449	22.2245
10/11/2008	North West	11	Syrah	16781	8.3905
10/11/2008	North West	13	Syrah	20113	10.0565
10/12/2008	North West	12	Syrah	9177	4.5885
10/12/2008	North West	11	Syrah	4487	2.2435
10/12/2008	North West	10	Syrah	27578	13.789
10/13/2008	Solena	13	Syrah	11470	5.735
10/13/2008	KWC	5	Viog	9187	4.5935
10/13/2008	LPA	5	Viog	13525	6.7625
10/13/2008	LPA	11	Syrah	7732	3.866
10/13/2008	Erath	11	Syrah	34145	17.0725
10/13/2008	Erath	13	Syrah	4838	2.419
10/14/2008	Purple Hands	13	Syrah	4045	2.0225
10/14/2008	Purple Hands	5	Merlot	25558	12.779
10/14/2008	KWC	13	Syrah	19630	9.815
10/14/2008	Cape Diamond	5	Merlot	9682	4.841
10/14/2008	Cape Diamond	6L	Merlot	20127	10.0635
10/15/2008	KWC	5	Malbec	5064	2.532
10/15/2008	DRV	5	Malbec	9390	4.695
10/15/2008	KWC	4U	Cab Sauv	4710	2.355
10/15/2008	Sweet Cheeks	6U	Merlot	8297	4.1485
10/15/2008	Sweet Cheeks	5	Merlot	1845	0.9225
10/15/2008	Silvan Ridge	6L	Merlot	5327	2.6635
10/15/2008	Silvan Ridge	6U	Merlot	7163	3.5815
10/15/2008	Silvan Ridge	5	Merlot	7793	3.8965
10/15/2008	Zena	6U	Merlot	957	0.4785
10/15/2008	Zena	5	Merlot	1910	0.955
10/16/2008	Elk Cove	10	Syrah	8094	4.047
10/16/2008	Elk Cove	13	Syrah	6843	3.4215
10/16/2008	Edgefield	4U	Cab Sauv	10240	5.12
10/16/2008	Edgefield	13	Syrah	13841	6.9205
10/16/2008	Zena	6L	Merlot	982	0.491
10/16/2008	DRV	7	Chard	12071	6.0355
10/17/2008	King Estate	13	Syrah	22101	11.0505
10/17/2008	King Estate	12	Syrah	17246	8.623
10/18/2008	Silvan Ridge	13	Syrah	24282	12.141

RECEIVED

APR 26 2012

WATER RESOURCES DEPT
SALEM, OREGON

1011410

**DEL RIO
VINEYARDS
DELIVERY REPORT
2008**

10/18/2008	LPA	13	Syrah	6658	3.329
10/18/2008	Nobel Estate	13	Syrah	4205	2.1025
10/18/2008	Nobel Estate	6U	Merlot	3859	1.9295
10/18/2008	DRV	6U	Merlot	22477	11.2385
10/18/2008	DRV	5	Merlot	1795	0.8975
10/18/2008	DRV	6L	Merlot	11405	5.7025
10/18/2008	Corvallis Brew supply	6L	Merlot	500	0.25
10/18/2008	Corvallis Brew supply	6U	Merlot	2000	1
10/19/2008	Stage left Rich Williams	13	Syrah	4524	2.262
10/19/2008	Katin Cellars	13	Syrah	4253	2.1265
10/19/2008	Sweet Cheeks	13	Syrah	5995	2.9975
10/19/2008	DRV	12	Syrah	13644	6.822
10/19/2008	DRV	13	Syrah	55640	27.82
10/19/2008	Foris	8	Grenache	17705	8.8525
10/19/2008	DRV	3L	Sanjio	29769	14.8845
10/20/2008	Corvallis Brew supply	4L	Cab Sauv	7621	3.8105
10/20/2008	Firesteed	4L	Cab Sauv	28100	14.05
10/21/2008	Silvan Ridge	4U	Cab Sauv	19995	9.9975
10/21/2008	Silvan Ridge	8	Grenache	10926	5.463
10/21/2008	Firesteed	4L	Cab Sauv	11720	5.86
10/22/2008	Nobel Estate	4L	Cab Sauv	3880	1.94
10/22/2008	Elk Cove	8	Grenache	3428	1.714
10/22/2008	Edgefield	8	Grenache	8144	4.072
10/22/2008	DRV	4U	Cab Sauv	14634	7.317
10/24/2008	A to Z	4L	Cab Sauv	18571	9.2855
10/27/2008	KWC	10	Cab Franc	6161	3.0805
10/27/2008	Zena	10	Cab Franc	5800	2.9
10/27/2008	Sweet Cheeks	10	Cab Franc	10434	5.217
10/27/2008	DRV	14	Pitite Syrah	14915	7.4575
				1486099	743.0495
<u>Ave Price Per Ton Sold</u>					
					<u>271.343</u>
<u>Tons Processed by DRV</u>					
<u>Total Tons Sold</u>					

RECEIVED

APR 26 2012

WATER RESOURCES DEPT
SALEM, OREGON

1011410

**DEL RIO
VINEYARDS
DELIVERY REPORT
2007**

DATE	WINERY	BLOCK #	VARIETY	NET LBS	NET TONS
9/6/2007	Del Rio	5	Muscat	12358	6.179
9/14/2007	Del Rio	12	Pinot Gris	33597	16.7985
9/15/2007	Del Rio	7	Pinot Gris	51967	25.9835
9/16/2007	Del Rio	7	Pinot Gris	28520	14.26
9/17/2007	Del Rio	7	Pinot Gris	26820	13.41
9/18/2007	Silan Ridge	7	Pinot Gris	13539	6.7695
9/18/2007	Del Rio	8	Pinot noir 667	2915	1.4575
9/18/2007	Del Rio	8	Pinot noir 777	3064	1.532
9/25/2007	Silan Ridge	5	Muscat	41170	20.585
9/25/2007	Del Rio	8	Pinot noir 777	21185	10.5925
9/26/2007	Johathan Overlander	5	Viog	3929	1.9645
9/26/2007	Silan Ridge	5	Viog	26848	13.424
9/26/2007	Elk Cove	5	Viog	10087	5.0435
9/26/2007	Del Rio	5	Muscat	43100	21.55
9/27/2007	Bridge View	5	Muscat	43650	21.825
9/27/2007	Del Rio	5	Muscat	38620	19.31
9/27/2007	edgefield	5	Viog	14288	7.144
9/27/2007	Jason Silva	5	Viog	3424	1.712
9/27/2007	KWC	5	Muscat	4005	2.0025
9/27/2007	KWC	5	Viog	10175	5.0875
9/28/2007	A to Z	8	Pinot noir 777	10117	5.0585
9/29/2007	A to Z	8	Pinot noir 667	24532	12.266
10/1/2007	Del Rio	7	Chard	23020	11.51
10/2/2007	Del Rio	13	Syrah	35438	17.719
10/2/2007	Del Rio	5	Viog	14842	7.421
10/2/2007	Elk Cove	13	Syrah	6985	3.4925
10/2/2007	LPA	11	Syrah	9540	4.77
10/2/2007	LPA	13	Syrah	8666	4.333
10/2/2007	LPA	5	Viog	14715	7.3575
10/3/2007	Del Rio	7	Chard	76259	38.1295
10/3/2007	King Estate	11	Syrah	11908	5.954
10/3/2007	King Estate	5	Viog	26774	13.387
10/4/2007	Solena	13	Syrah	11963	5.9815
10/4/2007	KWC	7	Chard	11751	5.8755
10/4/2000	KWC	13	Syrah	24023	12.0115
10/5/2007	edgefield	7	Chard	22740	11.37
10/5/2007	edgefield	6L	Merlot	11412	5.706
10/5/2007	edgefield	5	Merlot	8271	4.1355
10/5/2007	Vally View	5	Viog	4648	2.324
10/12/2007	A to Z	3 Upper	Sanj Rod	71508	35.754
10/13/2007	Domain Serene	11	Syrah	16983	8.4915
10/13/2007	Domain Serene	5	Viog	11218	5.609
10/13/2007	A to Z	6L	Merlot	38336	19.168
10/13/2007	A to Z	6U	Merlot	19253	9.6265
10/14/2007	A to Z	6L	Merlot	14255	7.1275
10/14/2007	Purple hands	5	Merlot	31429	15.7145
10/14/2007	Rob Rosenstien	5	Merlot	3809.5	1.90475
10/14/2007	Rob Rosenstien	6L	Merlot	27620	13.81
10/14/2007	North West	11	Syrah	1686	0.843
10/14/2007	North West	6L	Merlot	1643	0.8215
10/22/2007	Domain Serene	13	Syrah	24898	12.449
10/22/2007	Cherry Hill	13	Syrah	7903	3.9515
10/22/2007	West side wine	13	Syrah	2903	1.4515
10/23/2007	North West	5	Merlot	50851	25.4255
10/25/2007	Foris	8	Grenache	20265	10.1325
10/25/2007	Elk Cove	10	Syrah	9789	4.8945
10/25/2007	A to Z	8	Grenache	20341	10.1705
10/25/2007	Jason Silva	10	Syrah	6538	3.269
10/25/2007	Zena Wines	6L	Merlot	3968	1.984
10/25/2007	Elk Cove	8	Grenache	3222	1.611
10/26/2007	edgefield	5	Viog	632	0.316
10/26/2007	edgefield	8	Grenache	10857	5.4285
10/26/2007	edgefield	10	Syrah	7201	3.6005
10/26/2007	edgefield	13	Syrah	7167	3.5835
10/26/2007	A to Z	3L	Sanj Rod	57315	28.6575
10/26/2007	A to Z	3U	Sanj Rod	6729	3.3645
10/27/2007	Del Rio	12	Syrah	44444	22.222
10/27/2007	Del Rio	13	Syrah	23272	11.636
10/28/2007	Silan Ridge	10	Syrah	11114	5.557
10/28/2007	Silan Ridge	11	Syrah	5599	2.7995

RECEIVED

APR 26 2012

WATER RESOURCES DEPT
SALEM, OREGON

1011410

**DEL RIO
VINEYARDS
DELIVERY REPORT
2007**

10/28/2007	Silan Ridge	13	Syrah	16760	8.38
10/28/2007	Johathan Overlander	13	Syrah	4000	2
10/28/2007	Silan Ridge	8	Grenache	8217	4.1085
10/28/2007	Del Rio	11	Syrah	25526	12.763
10/28/2007	Del Rio	10	Syrah	6652	3.326
10/28/2007	Del Rio	13	Syrah	10717	5.3585
10/29/2007	Noble Estate	10	Syrah	3592	1.796
10/29/2007	Noble Estate	6L	Merlot	7133	3.5665
10/29/2007	KWC	5	Malbec	8571	4.2855
10/29/2007	KWC	5	Merlot	9869	4.9345
10/29/2007	Silan Ridge	5	Malbec	12549	6.2745
10/30/2007	Del Rio	4U	Cab Sauv	16972	8.486
10/30/2007	Del Rio	5	Malbec	10710	5.355
10/30/2007	Del Rio	5	Merlot	16861	8.4305
10/30/2007	Tallula	13	Syrah	16392	8.196
10/30/2007	Tangent	13	Syrah	4391	2.1955
10/31/2007	West side wine	4L	Cab Sauv	6454	3.227
10/31/2007	North West	10	Syrah	30188	15.094
10/31/2007	North West	6U	Merlot	25847	12.9235
10/31/2007	North West	11	Merlot	14422	7.211
11/1/2007	Silan Ridge	5	Merlot	5607	2.8035
11/1/2007	Silan Ridge	6U	Merlot	15479	7.7395
11/1/2007	King Estate	4L	Cab Sauv	4372	2.186
11/1/2007	King Estate	4U	Cab Sauv	10199	5.0995
11/1/2007	Del Rio	14	Pinot noir 777	3686	1.843
11/1/2007	Johathan Overlander	4U	Cab Sauv	4516	2.258
11/1/2007	Noble Estate	4L	Cab Sauv	3347	1.6735
11/2/2007	KWC Cellar Rats	5	Merlot	2679	1.3395
11/2/2007	KWC	10	Cab Franc	10255	5.1275
11/2/2007	Silan Ridge	4U	Cab Sauv	11291	5.6455
11/2/2007	CHV	5	Merlot	6000	3
11/2/2007	KWC	4U	Cab Sauv	9486	4.743
11/2/2007	Silan Ridge	4L	Cab Sauv	8927	4.4635
11/3/2007	Del Rio	4U	Cab Sauv	17820	8.91
11/3/2007	Del Rio	4L	Cab Sauv	2483	1.2415
11/3/2007	Del Rio	5	Merlot	16319	8.1595
11/3/2007	Del Rio	6U	Merlot	4111	2.0555
11/3/2007	A to Z	10	Cab Franc	18500	9.25
11/3/2007	A to Z	4L	Cab Sauv	25056	12.528
11/4/2007	A to Z	4L	Cab Sauv	43704	21.852
11/5/2007	Joel Ray	10	Cab Franc	2238	1.119
11/5/2007	Joel Ray	4L	Cab Sauv	16108	8.054
11/5/2007	Joel Ray	6U	Merlot	2417	1.2085
11/5/2007	edgefield	4L	Cab Sauv	10371	5.1855
11/5/2007	Zena Wines	10	Cab Franc	8093	4.0465
11/5/2007	Silan Ridge	4L	Cab Sauv	16688	8.344
11/6/2007	Silan Ridge	10	Cab Franc	26140	13.07
11/6/2007	Silan Ridge	11	Merlot	6643	3.3215
11/6/2007	Silan Ridge	6U	Merlot	13538	6.769
11/6/2007	Del Rio	10	Cab Franc	6947	3.4735
11/6/2007	Del Rio	6U	Merlot	28323	14.1615
11/7/2007	Del Rio	6U	Merlot	29199	14.5995
11/7/2007	Del Rio	10	Cab Franc	13591	6.7955
				2013569.5	1006.78
<u>Ave Price Per Ton Sold</u>					<u>#REF!</u>
<u>Tons Processed by DRV</u>					<u>344.669</u>
<u>Total Tons Sold</u>					<u>662.12</u>

RECEIVED

APR 26 2012

WATER RESOURCES DEPT
SALEM, OREGON

1011430

Business Registry Business Name Search

04-26-2012 14:20

Business Entity Data

Registry Nbr	625730-85	Entity Type	DLLC	Entity Status	ACT	Jurisdiction	OREGON	Registry Date	03-31-1998	Next Renewal Date	03-31-2013	Renewal Due?	
Entity Name	DEL RIO VINEYARDS, LLC												
Foreign Name													

Associated Names

Type	PPB	PRINCIPAL PLACE OF BUSINESS	
Addr 1	52 N RIVER RD		
Addr 2			
CSZ	GOLD HILL	OR	97525
		Country	UNITED STATES OF AMERICA

Please click here for general information about registered agents and service of process.

Type	AGT	REGISTERED AGENT	Start Date	06-23-2003	Resign Date	
Name	ROBERT WALLACE					
Addr 1	52 N RIVER RD					
Addr 2						
CSZ	GOLD HILL	OR	97525	Country	UNITED STATES OF AMERICA	

Type	MAL	MAILING ADDRESS	
Addr 1	PO BOX 906		
Addr 2			
CSZ	GOLD HILL	OR	97525
		Country	UNITED STATES OF AMERICA

Type	MEM	MEMBER	Resign Date		
Name	ROBERT WALLACE				
Addr 1	PO BOX 906				
Addr 2					
CSZ	GOLD HILL	OR	97525	Country	UNITED STATES OF AMERICA

New Search

Name History



1011410

Business Entity Name		Name Type	Name Status	Start Date	End Date
DEL RIO VINEYARDS, LLC		EN	CUR	03-31-1998	

Please read before ordering Copies.

New Search

Summary History

Image Available	Action	Transaction Date	Effective Date	Status	Name/Agent Change	Dissolved By
	ANNUAL REPORT PAYMENT	03-13-2012		SYS		
	ANNUAL REPORT PAYMENT	03-15-2011		SYS		
	ANNUAL REPORT PAYMENT	03-16-2010		SYS		
	ANNUAL REPORT PAYMENT	03-16-2009		SYS		
	ANNUAL REPORT PAYMENT	03-13-2008		SYS		
	ANNUAL REPORT PAYMENT	03-12-2007		SYS		
	ANNUAL REPORT PAYMENT	03-14-2006		SYS		
	ANNUAL REPORT PAYMENT	03-01-2005		SYS		
	ANNUAL REPORT PAYMENT	03-09-2004		SYS		
	CHANGE OF REGISTERED AGENT/ADDRESS	06-23-2003		F1	Agent	
	REINSTATEMENT AMENDED	06-18-2003		F1		
	INVOL DISSOLUTION	08-16-2000		SYS		
	NOTICE	04-10-2000		SYS		
	STRAIGHT RENEWAL	03-19-1999		F1		
	NEW FILING	03-31-1998		F1		

© 2012 Oregon Secretary of State. All Rights Reserved.

1011410