

# Application for Water Right Transfer

Amended 04-30-12



Oregon Water Resources Department  
 725 Summer Street NE, Suite A  
 Salem, Oregon 97301-1266  
 (503) 986-0900  
 www.wrd.state.or.us

## Part 1 of 4 – Minimum Requirements Checklist

**This transfer application will be returned if Parts 1 through 4 and all required attachments are not completed and included.**  
 For questions, please call (503) 986-0900, and ask for Transfer Section.

### FOR ALL TRANSFER APPLICATIONS

**Check all items included with this application. (N/A = Not Applicable)**

- Part 1 – Completed Minimum Requirements Checklist.
  - Part 2 – Completed Transfer Application Map Checklist.
  - Part 3 – Completed Transfer Application – Applicant Information and Signature.
  - Part 4 – Completed Transfer Application – Water Right Information. Please include a separate Part 4 for each water right. List all water right certificates to be transferred here: **68536, 61848 & 61849.**
- Attachments:**
- Completed Transfer Application Map.
  - Completed Evidence of Use Affidavit and supporting documentation.
  - Fees – Amount enclosed: \$ **3401.**  
 See the Department’s Fee Schedule at [www.wrd.state.or.us](http://www.wrd.state.or.us) or call (503) 986-0883.
  - N/A Affidavit(s) of Consent.
  - N/A Supplemental Form D – For water rights served by or issued in the name of an irrigation district. Complete when the transfer applicant is not the irrigation district.
  - N/A Land Use Information Form with approval and signature (or signed land use form receipt stub). Not required if water is to be diverted, conveyed, and/or used only on federal lands or if **all** of the following apply: a) a change in place of use only, b) no structural changes, c) the use of water is for irrigation only, and d) the use is located within an irrigation district or an exclusive farm use zone.
  - N/A For changes in point(s) of appropriation (well(s)) or additional point(s) of appropriation, Water Well Report/Well Log.
  - N/A For Temporary Transfer (one to five years) Begin Year **2012** End Year **2012.**
  - N/A For Temporary Transfer only – Current recorded deed for the land **from** which the authorized place of use is being moved.
  - N/A Temporary Drought Transfer (For use in counties where the Governor has declared drought)

**RECEIVED**

**MAY 07 2012**

**WATER RESOURCES DEPT  
 SALEM, OREGON**

**(For Staff Use Only)**

**WE ARE RETURNING YOUR APPLICATION FOR THE FOLLOWING REASON(S):**

___ Application fee not enclosed/insufficient	___ Map not included or incomplete
___ Land Use Form not enclosed or incomplete	___ Additional signature(s) required
Other/Explanation _____	___ Part _____ is incomplete

Staff: \_\_\_\_\_ 503-986-0\_\_\_\_\_ Date: \_\_\_\_/\_\_\_\_/\_\_\_\_

MAY 07 2012

## Part 2 of 4 – Transfer Application Map Checklist

WATER RESOURCES DEPT

Salem, Oregon

<p><b>Your transfer application will be returned if any of the map requirements listed below are not met.</b></p>
---

**Please be sure that the transfer application map you submit includes all the required items and matches the existing water right map. Check all boxes that apply.**

- N/A Certified Water Right Examiner (CWRE) Stamp and Original Signature. For list of CWREs see [http://www1.wrd.state.or.us/pdfs/cwre\\_listing.pdf](http://www1.wrd.state.or.us/pdfs/cwre_listing.pdf). CWRE stamp and signature are not required for temporary changes, historic point of diversion changes, and substitutions.
- N/A If **more than three** water rights are involved, separate maps are needed for each water right.
- Permanent quality printed with dark ink on white or clear paper or film.
- The size of the map can be 8½ x 11 inches, 8½ x 14 inches, or up to 30 x 30 inches. For 30 x 30 inch maps, three (3) paper copies and an electronic copy in a .pdf, .tiff or .jpg format are required.
- A north arrow, a legend, and scale.
- The scale of the map must be: 1 inch = 400 feet, 1 inch = 1,320 feet, the scale of the Final Proof/Claim of Beneficial Use Map (the map used when the permit was certificated), the scale of the county assessor map if the scale is not smaller than 1 inch = 1,320 feet, or a scale that has been pre-approved by the Department.
- Township, Range, Section, ¼ ¼, DLC, Government Lot, and other recognized public land survey lines.
- Tax lot boundaries (property lines) are required. Tax lot numbers are recommended.
- Major physical features including rivers and creeks showing direction of flow, lakes and reservoirs, roads, and railroads.
- Major water delivery system features from the point(s) of diversion/appropriation such as main pipelines, canals, and ditches.
- Existing place of use that includes separate hachuring for each water right, priority date, and use including number of acres in each quarter-quarter section, government lot, or in each quarter-quarter section as projected within government lots, donation land claims, or other recognized public land survey subdivisions. If less than the entirety of the water right is being changed, a separate hachuring is needed for lands left unchanged.
- N/A Proposed place of use that includes separate hachuring for each water right, priority date, and use including number of acres in each quarter-quarter section, government lot, or in each quarter-quarter section as projected within government lots, donation land claims, or other recognized public land survey subdivisions.
- Existing point(s) of diversion or well(s) with distance and bearing or coordinates from a recognized survey corner. This information can be found in your water right certificate or permit.
- N/A If you are proposing a change in point(s) of diversion or well(s), show the proposed location and label it clearly with distance and bearing or coordinates. If GPS coordinates are used, latitude-longitude coordinates may be expressed as either degrees-minutes-seconds with at least one digit after the decimal (example – 42°32'15.5") or degrees-decimal with five or more digits after the decimal (example – 42.53764°).

**Part 3 of 4 – Applicant Information and Signature**

**Applicant Information**

APPLICANT/BUSINESS NAME <b>Baker Produce South, Inc. c/o Frank Tiegs, President</b>			PHONE NO. <b>(509) 545-4545</b>	ADDITIONAL CONTACT NO.
ADDRESS <b>P.O. Box 3110</b>				FAX NO.
CITY <b>Pasco</b>	STATE <b>WA</b>	ZIP <b>99302</b>	E-MAIL <b>Tim Tippett ttippett@westernmort.com*</b>	

**Agent Information** – The agent is authorized to represent the applicant in all matters relating to this application.

AGENT/BUSINESS NAME <b>William I. Porfily</b>			PHONE NO. <b>(541) 449-1327</b>	ADDITIONAL CONTACT NO. <b>(541) 561-7259 Cell</b>
ADDRESS <b>P.O. Box 643</b>				FAX NO. <b>(541) 449-1327</b>
CITY <b>Stanfield</b>	STATE <b>OR</b>	ZIP <b>97875</b>	E-MAIL <b>bporfily@my180.net*</b>	

\*We consent to receiving Order Approving Temporary Transfer by E-mail

If an agent is listed above, please check **one** of the following:

- Please send all correspondence to Agent. Send copies of correspondence to Applicant; **OR**
- Please send all correspondence to Applicant. Send copies of correspondence to Agent.

Check this box if this project is fully or partially funded by the American Recovery and Reinvestment Act. (Federal stimulus dollars)

Is the applicant the sole owner of the land on which the water right, or portion thereof, proposed for transfer is located?  Yes  No

If NO, include signatures of all landowners (and mailing address if different than the applicant's) or attach affidavits of consent (and mailing addresses) from all landowners or individuals/entities to which the water right(s) has been conveyed.

**Permanent Transfers Only (check one box)**

- By signing this application, I understand that, upon receipt of the draft preliminary determination and prior to Department approval of the transfer, I will be required to provide landownership information and evidence that I am authorized to pursue the transfer as identified in OAR 690-380-4010(5); **OR**
- I affirm the applicant is a municipality as defined in ORS 540.510(3)(b) and that the right is in the name of the municipality or a predecessor; **OR**
- I affirm that the applicant is an entity with the authority to condemn property and is acquiring by condemnation the property to which the water right proposed for transfer is appurtenant and have supporting documentation.

**RECEIVED**  
FEB 13 2012  
WATER RESOURCES DEPT  
SALEM, OREGON

**I (we) affirm that the information contained in this application is true and accurate.**

Frank Tiegs  
Applicant signature

**Frank Tiegs, President**  
Name (and title if applicable) (print)

2/8/12  
Date

\_\_\_\_\_  
Applicant signature

\_\_\_\_\_  
Name (and title if applicable) (print)

\_\_\_\_\_  
Date

In your own words tell us what change(s) you want made and the reason for the change(s): **To irrigate circles we have under contract for the 2011 irrigation season for which we do not have water rights.**

**Check the following boxes that apply:**

- The applicant is responsible for completion of change(s). Notices and correspondence should continue to be sent to the applicant.
- The receiving landowner will be responsible for completing the proposed change(s) after the final order is issued. Copies of notices and correspondence should be sent to this landowner.
- The receiving landowner and applicant will be responsible for completion of change(s). Copies of notices and correspondence should be sent to this landowner and the applicant.

At this time, are the lands in this transfer application in the process of being sold?  Yes  No

If YES, and you know who the new landowner will be, please complete the receiving landowner information table below. If you do not know who the new landowner will be, then a request for assignment will have to be filed for at a later date.

If a property sells, the certificated water right(s) located on the land belong to the new owner, unless a sale agreement or other document states otherwise. (To learn about sale agreements please visit our web site at: <http://www1.wrd.state.or.us/pdfs/Transfer-PropertyTransactions.pdf>)

RECEIVING LANDOWNER NAME <b>Finley Buttes Landfill Co.*</b>		PHONE NO.	ADDITIONAL CONTACT NO.
ADDRESS : <b>P.O. Box 61726</b>			FAX NO.
CITY <b>Vancouver,</b>	STATE <b>WA</b>	ZIP <b>98666</b>	E-MAIL

Describe any special ownership circumstances here: \* Owner of the land in Section 6, T2N, R26E, WM receiving four circles of water rights proposed under this temporary water right transfer application. The authorized "from" area and the other circles in Sections 30 and 31, T3N, R26E, WM proposing to receive the water right are all owned by the applicant.

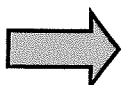
Check here if any of the water rights proposed for transfer are or will be located within or served by an irrigation or other water district. (Tip: Complete and attach Supplemental Form D.)

IRRIGATION DISTRICT NAME <b>Columbia Improvement District,</b>	ADDRESS <b>P.O. Box 47,</b>	
CITY <b>Boardman</b>	STATE <b>OR</b>	ZIP <b>97818</b>

Check here if water for any of the rights supplied under a water service agreement or other contract for stored water with a federal agency or other entity.

**RECEIVED**  
**MAY 07 2012**  
WATER RESOURCES DEPT  
SALEM, OREGON

ENTITY NAME <b>N/A</b>	ADDRESS	
CITY	STATE	ZIP



To meet State Land Use Consistency Requirements, you must list all local governments (each county, city, municipal corporation, or tribal government) within whose jurisdiction water will be diverted, conveyed or used.

ENTITY NAME <b>Morrow County</b>	ADDRESS <b>Court House</b>	
CITY <b>Heppner</b>	STATE <b>OR</b>	ZIP <b>97836</b>

ENTITY NAME	ADDRESS	
CITY	STATE	ZIP

# Part 4 of 4 – Water Right Information

Please use a separate Part 4 for each water right being changed. See instructions at <http://www.wrd.state.or.us/OWRD/PUBS/forms.shtml>.

## CERTIFICATE # 68536

### Description of Water Delivery System

System capacity: 47 cubic feet per second (cfs) OR

21093.6 gallons per minute (gpm)

Describe the current water delivery system or the system that was in place at some time within the last five years. Include information on the pumps, canals, pipelines and sprinklers used to divert, convey and apply the water at the authorized place of use. **Please refer to Delivery System Map. The Columbia River right and the two ground water rights all use the same delivery system for the irrigation of the acres authorized in each right.**

**Table 1. Location of Authorized and Proposed Point(s) of Diversion (POD) or Appropriation (POA)**

(Note: If the POD/POA name is not specified on the certificate, assign it a name or number here.)

POD/POA Name or Number	Is this POD/POA Authorized on the Certificate or is it Proposed?	If POA, OWRD Well Log ID# (or Well ID Tag # L-___)	Twp	Rng	Sec	¼ ¼	Tax Lot, DLC or Gov't Lot	Measured Distances (from a recognized survey corner)
<b>Columbia River (CR)</b>	<input checked="" type="checkbox"/> Authorized <input type="checkbox"/> Proposed	N/A	4 N	25 E	2	NE NW		<b>South 86 Degree 32 Minutes 38 Seconds West                      2841.57 ft from the NE Corner Section 2</b>
	<input type="checkbox"/> Authorized <input type="checkbox"/> Proposed							

**Check all type(s) of change(s) proposed below (change “CODES” are provided in parentheses):**

- |   |   |
|---|---|
| <input checked="" type="checkbox"/> Place of Use (POU)<br><input type="checkbox"/> Character of Use (USE)<br><input type="checkbox"/> Point of Diversion (POD)<br><input type="checkbox"/> Additional Point of Diversion (APOD)<br><input type="checkbox"/> Historic POD (HPOD)<br><input type="checkbox"/> Surface Water POD to Ground Water POA (SW/GW) | <input type="checkbox"/> Supplemental Use to Primary Use (S to P)<br><input type="checkbox"/> Point of Appropriation/Well (POA)<br><input type="checkbox"/> Additional Point of Appropriation (APOA)<br><input type="checkbox"/> Substitution (SUB)<br><input type="checkbox"/> Government Action POD (GOV) |
|---|---|

**Will all of the proposed changes affect the entire water right?**

- Yes Complete only the Proposed (“to” lands) section of Table 2 on the next page. Use the “CODES” listed above to describe the proposed changes.
- No Complete all of Table 2 to describe the portion of the water right to be changed.

**RECEIVED**

MAY 07 2012

WATER RESOURCES DEPT  
SALEM, OREGON

Please use additional pages of Table 2 as needed

**Table 2. Description of Changes to Water Right Certificate # 68536**

List only the part of the right that will be changed. For the acreage in each 1/4 1/4, list the change proposed. If more than one change, specify the acreage

Authorized ("from" lands) as they appear BEFORE THE CHANGES										Proposed ("to" lands) AFTER THE CHANGES														
Twp	Rng	Sec	1/4 1/4	Tax Lot	Gvt Lot or DLC	Acres (if applicable)	Type of USE listed on Certificate	POD(s) or POA(s) (name or number from Table 1)	Proposed Changes (see "CODES" from previous page)	Twp	Rng	Sec	1/4 1/4	Tax Lot	Gvt Lot or DLC	Acres (if applicable)	New Type of USE	POD(s) to be used (from Table 1)						
2 N	26 E	7	NW NE	501		12.8	Irr	CR	POU	2 N	26 E	6	NE NE	400		27.5	Irr	CR						
2 N	26 E	7	SW NE	501		8.1	Irr	CR	POU	2 N	26 E	6	NW NE	400		27.5	Irr	CR						
2 N	26 E	7	SE NE	501		37.0	Irr	CR	POU	2 N	26 E	6	SE NE	400		25.6	Irr	CR						
2 N	26 E	7	NE NW	501		23.2	Irr	CR	POU	3 N	26 E	30	SW NE	511		25.6	Irr	CR						
2 N	26 E	7	NW NW	501		5.5	Irr	CR	POU	3 N	26 E	30	SE NE	511		26.3	Irr	CR						
2 N	26 E	7	NE SE	501		10.5	Irr	CR	POU	3 N	26 E	30	NE SE	511		33.1	Irr	CR						
2 N	26 E	8	NE SW	603		1.4	Irr	CR	POU	3 N	26 E	30	NW SE	511		33.4	Irr	CR						
2 N	26 E	8	NW SW	603		0.3	Irr	CR	POU	3 N	26 E	30	SW SE	511		0.8	Irr	CR						
2 N	26 E	8	SW SW	603		0.7	Irr	CR	POU	3 N	26 E	30	SE SE	511		0.8	Irr	CR						
2 N	26 E	8	SE SW	603		1.6	Irr	CR	POU					TOTAL	200.6									
2 N	26 E	8	NW SE	603		0.1	Irr	CR	POU															
2 N	26 E	8	SW SE	603		0.1	Irr	CR	POU															
2 N	26 E	17	NE SW	603		1.5	Irr	CR	POU															
2 N	26 E	17	SE SW	603		4.0	Irr	CR	POU															
2 N	26 E	18	SW NE	900		8.0	Irr	CR	POU															
Sub-Total									114.8															
																				<b>RECEIVED</b>				
																				MAY 16 2012				
																				WATER RESOURCES DEPT				
																				SALEM, OREGON				
																				FS				

Authorized ("from" lands) as they appear BEFORE THE CHANGES										Proposed ("to" lands) AFTER THE CHANGES								
Twp	Rng	Sec	1/4 1/4	Tax Lot	Gvt Lot or DLC	Acres (if applicable)	Type of USE listed on Certificate	POD(s) or POA(s) (name or number from Table 1)	Proposed Changes (see "CODES" from previous page)	Twp	Rng	Sec	1/4 1/4	Tax Lot	Gvt Lot or DLC	Acres (if applicable)	New Type of USE	POD(s)/ POA(s) to be used (from Table 1)
2 N	26 E	18	SE NE	900		3.3	Irr	CR	POU									
2 N	26 E	18	NW SW	500		16.6	Irr	CR	POU									
2 N	26 E	18	SW SW	500		6.7	Irr	CR	POU									
2 N	26 E	18	NW SE	500		4.1	Irr	CR	POU									
2 N	26 E	18	SE SE	500		22.9	Irr	CR	POU									
2 N	26 E	19	NE NE	500		16.2	Irr	CR	POU									
2 N	26 E	19	NE SE	500		16.0	Irr	CR	POU									
				Sub-Total		85.8			POU									
				TOTAL		200.6			POU									
									POU									
									POU									
									POU									
									POU									
									POU									
									POU									
									POU									
									POU									

**RECEIVED**  
MAY 07 2012  
WATER RESOURCES DEPT  
SALEM, OREGON

associated with each change. If more than one POD/POA, specify the acreage associated with each POD/POA.  
Revised 3/2/2010 Transfer Application - Page 7 of 26 FS

Authorized ("from" lands) as they appear BEFORE THE CHANGES										Proposed ("to" lands) AFTER THE CHANGES									
Twp	Rng	Sec	1/4 1/4	Tax Lot	Gvt Lot or DLC	Acres (if applicable)	Type of USE listed on Certificate	POD(s) or POA(s) (name or number from Table 1)	Proposed Changes (see "CODES" from previous page)	Twp	Rng	Sec	1/4 1/4	Tax Lot	Gvt Lot or DLC	Acres (if applicable)	New Type of USE	POD(s)/ POA(s) to be used (from Table 1)	
2 N	26 E	7	NE NE	501		40.0	Suppl Irr	CR	POU	3 N	26 E	30	SW SE	511		28.6	Suppl Irr	CR	
2 N	26 E	7	NW NE	501		24.8	Suppl Irr	CR	POU	3 N	26 E	30	SE SE	511		28.3	Suppl Irr	CR	
2 N	26 E	7	SW NW	500		30.7	Suppl Irr	CR	POU	3 N	26 E	31	NE NE	511		31.7	Suppl Irr	CR	
2 N	26 E	7	SE NW	500		8.0	Suppl Irr	CR	POU	3 N	26 E	31	NW NE	511		32.1	Suppl Irr	CR	
2 N	26 E	7	NE SW	500		9.5	Suppl Irr	CR	POU	3 N	26 E	31	SW NE	511		29.8	Suppl Irr	CR	
2 N	26 E	7	NW SW	500		31.5	Suppl Irr	CR	POU	3 N	26 E	31	SE NE	511		30.2	Suppl Irr	CR	
2 N	26 E	8	NE NE	603		2.0	Suppl Irr	CR	POU	3 N	26 E	31	NE SE	511		2.5	Suppl Irr	CR	
2 N	26 E	8	NW NE	603		2.0	Suppl Irr	CR	POU	3 N	26 E	31	NW SE	511		30.2	Suppl Irr	CR	
2 N	26 E	8	SW NE	603		2.0	Suppl Irr	CR	POU	2 N	26 E	6	SW NE	400		27.5	Suppl Irr	CR	
2 N	26 E	8	SE NE	603		2.0	Suppl Irr	CR	POU	2 N	26 E	6	SE NE	400		1.5	Suppl Irr	CR	
2 N	26 E	8	NE NW	603		2.0	Suppl Irr	CR	POU	2 N	26 E	6	NE NW	400		30.0	Suppl Irr	CR	
2 N	26 E	8	NW NW	603		2.0	Suppl Irr	CR	POU	2 N	26 E	6	NW NW	400		30.0	Suppl Irr	CR	
2 N	26 E	8	SW NW	603		2.0	Suppl Irr	CR	POU	2 N	26 E	6	SW NW	400		30.0	Suppl Irr	CR	
2 N	26 E	8	SE NW	603		2.0	Suppl Irr	CR	POU	2 N	26 E	6	SE NW	400		30.0	Suppl Irr	CR	
Sub-Total										Sub-Total									
160.5										362.4									

RECEIVED

MAY 07 2012

WATER RESOURCES DEPT  
SALEM, OREGON

FS

Transfer Application - Page 8 of 26

Revised 3/2/2010



Authorized ("from" lands) as they appear BEFORE THE CHANGES										Proposed ("to" lands) AFTER THE CHANGES										
Twp	Rng	Sec	¼ ¼	Tax Lot	Gvt Lot or DLC	Acres (if applicable)	Type of USE listed on Certificate	POD(s) or POA(s) (name or number from Table 1)	Proposed Changes (see "CODES" from previous page)	Twp	Rng	Sec	¼ ¼	Tax Lot	Gvt Lot or DLC	Acres (if applicable)	New Type of USE	POD(s)/ POA(s) to be used (from Table 1)		
2 N	26 E	8	NE SE	603		2.0	Suppl Irr	CR	POU	2 N	26 E	6	NE SW	400		30.0	Suppl Irr	CR		
2 N	26 E	8	NW SE	603		2.0	Suppl Irr	CR	POU	2 N	26 E	6	NW SW	400		30.0	Suppl Irr	CR		
2 N	26 E	8	SW SE	603		2.0	Suppl Irr	CR	POU	2 N	26 E	6	SW SW	400		30.0	Suppl Irr	CR		
2 N	26 E	8	SE SE	603		2.0	Suppl Irr	CR	POU	2 N	26 E	6	SE SW	400		30.0	Suppl Irr	CR		
2 N	26 E	17	NE NE	603		2.0	Suppl Irr	CR	POU	2 N	26 E	6	NE SE	400		27.5	Suppl Irr	CR		
2 N	26 E	17	NW NE	603		2.0	Suppl Irr	CR	POU	2 N	26 E	6	NW SE	400		27.5	Suppl Irr	CR		
2 N	26 E	17	SW NE	603		2.0	Suppl Irr	CR	POU	2 N	26 E	6	SW SE	400		27.5	Suppl Irr	CR		
2 N	26 E	17	SE NE	603		2.0	Suppl Irr	CR	POU	2 N	26 E	6	SE SE	400		27.5	Suppl Irr	CR		
2 N	26 E	17	NE SW	603		0.5	Suppl Irr	CR	POU	2 N	26 E	7	NE NE	501		28.0	Suppl Irr	CR		
2 N	26 E	17	NW SW	603		29.9	Suppl Irr	CR	POU	2 N	26 E	7	NW NE	501		26.3	Suppl Irr	CR		
2 N	26 E	17	SW SW	603		38.9	Suppl Irr	CR	POU	2 N	26 E	7	SW NE	501		4.1	Suppl Irr	CR		
2 N	26 E	17	SE SW	603		0.5	Suppl Irr	CR	POU	2 N	26 E	7	SE NE	501		24.4	Suppl Irr	CR		
2 N	26 E	17	NE SE	603		1.9	Suppl Irr	CR	POU	2 N	26 E	7	NE NW	501		16.2	Suppl Irr	CR		
2 N	26 E	17	NW SE	603		1.6	Suppl Irr	CR	POU	2 N	26 E	7	NW NW	501		3.9	Suppl Irr	CR		
2 N	26 E	17	SW SE	603		1.6	Suppl Irr	CR	POU	2 N	26 E	7	NE SE	501		6.8	Suppl Irr	CR		
2 N	26 E	17	SE SE	603		1.9	Suppl Irr	CR	POU	2 N	26 E	18	SW NE	900		28.0	Suppl Irr	CR		
2 N	26 E	18	SW NE	900		32.0	Suppl Irr	CR	POU	2 N	26 E	18	SE NE	900		2.3	Suppl Irr	CR		
					<b>Sub-Total</b>	<b>124.8</b>				<b>Sub-Total</b>					<b>370.0</b>					

RECEIVED

MAY 27 2012

WATER RESOURCES DEPT  
SALEM, OREGON

Authorized ("from" lands) as they appear BEFORE THE CHANGES										Proposed ("to" lands) AFTER THE CHANGES									
Twp	Rng	Sec	¼ ¼	Tax Lot	Gvt Lot or DLC	Acres (if applicable)	Type of USE listed on Certificate	POD(s) or POA(s) (name or number from Table 1)	Proposed Changes (see "CODES" from previous page)	Twp	Rng	Sec	¼ ¼	Tax Lot	Gvt Lot or DLC	Acres (if applicable)	New Type of USE	POD(s) to be used (from Table 1)	
2	N 26	E 18	NE NW	500		6.8	Suppl Irr	CR		2	N 26	E 18	NE NW	500		4.8	Suppl Irr	CR	
2	N 26	E 18	NW NW	500		6.1	Suppl Irr	CR		2	N 26	E 18	NW NW	500		4.3	Suppl Irr	CR	
2	N 26	E 18	SW NW	500		51.0	Suppl Irr	CR		2	N 26	E 18	SE NW	500		8.0	Suppl Irr	CR	
2	N 26	E 18	SE NW	500		40.0	Suppl Irr	CR						Sub-Total		17.1			
2	N 26	E 18	NE SW	500		40.0	Suppl Irr	CR						TOTAL		749.5			
2	N 26	E 18	NW SW	500		8.4	Suppl Irr	CR											
2	N 26	E 18	SW SW	500		6.9	Suppl Irr	CR											
2	N 26	E 18	SE SW	500		37.7	Suppl Irr	CR											
2	N 26	E 18	NW SE	500		30.5	Suppl Irr	CR											
2	N 26	E 18	SW SE	500		32.0	Suppl Irr	CR											
2	N 26	E 19	NW NE	500		25.9	Suppl Irr	CR											
2	N 26	E 19	NE NW	500		3.5	Suppl Irr	CR											
2	N 26	E 20	NE NE	603		2.0	Suppl Irr	CR											
2	N 26	E 20	NW NE	603		2.0	Suppl Irr	CR											
2	N 26	E 20	SW NE	603		2.0	Suppl Irr	CR											
2	N 26	E 20	SE NE	603		2.0	Suppl Irr	CR											
				Sub-Total		296.8													

RECEIVED

MAY 07 2012

WATER RESOURCES DEPT  
SALEM, OREGON

Authorized ("from" lands) as they appear BEFORE THE CHANGES										Proposed ("to" lands) AFTER THE CHANGES									
Twp	Rng	Sec	1/4	Tax Lot	Gvt Lot or DLC (if applicable)	Acres (if applicable)	Type of USE listed on Certificate	POD(s) or POA(s) (name or number from Table 1)	Proposed Changes (see "CODES" from previous page)	Twp	Rng	Sec	1/4	Tax Lot	Gvt Lot or DLC (if applicable)	Acres (if applicable)	New Type of USE	POD(s) to be used (from Table 1)	
2	N	26	E	20	NW	NW	603	19.4	Suppl Irr	CR									
2	N	26	E	20	SW	NW	603	33.0	Suppl Irr	CR									
2	N	26	E	20	NE	SW	603	1.8	Suppl Irr	CR									
2	N	26	E	20	NW	SW	603	1.8	Suppl Irr	CR									
2	N	26	E	20	SW	SW	603	2.2	Suppl Irr	CR									
2	N	26	E	20	SE	SW	603	2.2	Suppl Irr	CR									
2	N	26	E	20	NE	SE	603	31.4	Suppl Irr	CR									
2	N	26	E	20	NW	SE	603	31.4	Suppl Irr	CR									
2	N	26	E	20	SW	SE	603	17.7	Suppl Irr	CR									
2	N	26	E	20	SE	SE	603	26.5	Suppl Irr	CR									
						Sub-Total		167.4											
						Total		749.5											

RECEIVED

MAY 07 2012

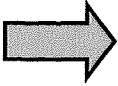
WATER RESOURCES DEPT  
SALEM, OREGON

Additional remarks: Certificate 68536 has two Priority Dates; the February 15, 1979 will be the priority date used for the acres describe above in this transfer

**For Place of Use or Character of Use Changes**

Are there other water right certificates, water use permits or ground water registrations associated with the "from" or the "to" lands?  Yes  No

If YES, list the certificate, water use permit, or ground water registration numbers: **61848 & 61849.**



Pursuant to ORS 540.510, any "layered" water use such as an irrigation right that is supplemental to a primary right proposed for transfer must be included in the transfer or be cancelled. Any change to a ground water registration must be filed separately in a ground water registration modification application.

**For Substitution** (ground water supplemental irrigation will be substituted for surface water primary irrigation)

Ground water supplemental Permit or Certificate # \_\_\_\_\_;  
Surface water primary Certificate # \_\_\_\_\_.

**For a change from Supplemental Irrigation Use to Primary Irrigation Use**

Identify the primary certificate to be cancelled. Certificate # \_\_\_\_\_

**For a change in point(s) of appropriation (well(s)) or additional point(s) of appropriation:**

Well log(s) are attached for each authorized and proposed well(s) that are clearly labeled and associated with the corresponding well(s) in Table 1 above and on the accompanying application map. (**Tip:** You may search for well logs on the Department's web page at: [http://apps2.wrd.state.or.us/apps/gw/well\\_log/Default.aspx](http://apps2.wrd.state.or.us/apps/gw/well_log/Default.aspx))

**OR**

Describe the construction of the authorized and proposed well(s) in Table 3 for any wells that do not have a well log.

**Table 3. Construction of Point(s) of Appropriation**

Any well(s) in this listing must be clearly tied to corresponding well(s) described in Table 1 and shown on the accompanying application map. Failure to provide adequate information is likely to delay the processing of your transfer application. For proposed wells, we recommend that you consult a licensed well driller, geologist, or certified water right examiner for the proper information needed to complete the table.

Proposed or Authorized POA Name or Number	Is well already built? (Yes or No)	If an existing well, OWRD Well ID Tag No. L-___	Total well depth	Casing Diameter	Casing Intervals (feet)	Seal depth(s) (intervals)	Perforated or screened intervals (in feet)	Static water level of completed well (in feet)	Source aquifer (sand, gravel, basalt, etc.)	Well - specific rate (cfs or gpm). If less than full rate of water right
N/A										

**RECEIVED**

**MAY 07 2012**

**WATER RESOURCES DEPT  
SALEM, OREGON**

## Part 4 of 4 – Water Right Information

Please use a separate Part 4 for each water right being changed. See instructions at <http://www.wrd.state.or.us/OWRD/PUBS/forms.shtml>.

**CERTIFICATE # 61848**

**RECEIVED**

### Description of Water Delivery System

System capacity: **47** cubic feet per second (cfs) OR  
**21093.6** gallons per minute (gpm)

MAY 07 2012

WATER RESOURCES DEPT  
SALEM, OREGON

Describe the current water delivery system or the system that was in place at some time within the last five years. Include information on the pumps, canals, pipelines and sprinklers used to divert, convey and apply the water at the authorized place of use. **Please refer to Delivery System Map. The Columbia River right and the two ground water rights all use the same delivery system for the irrigation of the acres authorized in each right.**

**Table 1. Location of Authorized and Proposed Point(s) of Diversion (POD) or Appropriation (POA)**

(Note: If the POD/POA name is not specified on the certificate, assign it a name or number here.)

POD/POA Name or Number	Is this POD/POA Authorized on the Certificate or is it Proposed?	If POA, OWRD Well Log ID# (or Well ID Tag # L-___)	Twp	Rng	Sec	¼ ¼	Tax Lot, DLC or Gov't Lot	Measured Distances (from a recognized survey corner)
Well # 1	<input checked="" type="checkbox"/> Authorized <input type="checkbox"/> Proposed	MORR 1706	2 N	26 E	20	NW SE		2470 ft N & 2910 ft E from SW Corner Section 20
Well # 3	<input checked="" type="checkbox"/> Authorized <input type="checkbox"/> Proposed	MORR 538	2 N	26 E	18	NE SE		30 ft S & 30 ft W from E ¼ Corner Section 18
	<input type="checkbox"/> Authorized <input type="checkbox"/> Proposed							
	<input type="checkbox"/> Authorized <input type="checkbox"/> Proposed							

**Check all type(s) of change(s) proposed below (change “CODES” are provided in parentheses):**

- |  |   |
|--|---|
| <input checked="" type="checkbox"/> Place of Use (POU)                 | <input type="checkbox"/> Supplemental Use to Primary Use (S to P) |
| <input type="checkbox"/> Character of Use (USE)                        | <input type="checkbox"/> Point of Appropriation/Well (POA)        |
| <input type="checkbox"/> Point of Diversion (POD)                      | <input type="checkbox"/> Additional Point of Appropriation (APOA) |
| <input type="checkbox"/> Additional Point of Diversion (APOD)          | <input type="checkbox"/> Substitution (SUB)                       |
| <input type="checkbox"/> Historic POD (HPOD)                           | <input type="checkbox"/> Government Action POD (GOV)              |
| <input type="checkbox"/> Surface Water POD to Ground Water POA (SW/GW) |   |

**Will all of the proposed changes affect the entire water right?**

- Yes Complete only the Proposed (“to” lands) section of Table 2 on the next page. Use the “CODES” listed above to describe the proposed changes.
- No Complete all of Table 2 to describe the portion of the water right to be changed.

Please use additional pages of Table 2 as needed

**Table 2. Description of Changes to Water Right Certificate # 61848**

List only the part of the right that will be changed. For the acreage in each 1/4 1/4, list the change proposed. If more than one change, specify the acreage associated with each POD/POA.

Authorized ("from" lands) as they appear BEFORE THE CHANGES						Proposed ("to" lands) AFTER THE CHANGES											
Twp	Rng	Sec	1/4 1/4	Tax Lot	POD(s) or POA(s) (name listed on GF)	Type of USE listed on	Acre	Gvt Lot or	Tax Lot	Twp	Rng	Sec	1/4 1/4	Tax Lot	Gvt Lot or DLC applicable)	New Type of USE	POD(s) to be used (from Table 1)
<b>The Listing Below represents Primary Certificate 81848 Wells #1 &amp; #2 Supplemental Certificate 68536 Columbia River Supplemental Certificate 61849 Wells #2 &amp; 3</b>																	
2 N 26 E	7	NE	NE	501	Well #1 & 3	Irr	40.0		500	2 N 26 E	18	SW	NW	500	36.0	Irr	Well #1 & 3
2 N 26 E	7	NW	NE	501	Well #1 & 3	Irr	24.8		500	2 N 26 E	18	SE	NW	500	20.0	Irr	Well #1 & 3
2 N 26 E	7	SW	NW	500	Well #1 & 3	Irr	6.3		500	2 N 26 E	18	NE	SW	500	28.6	Irr	Well #1 & 3
2 N 26 E	7	SW	NW	500	Well #1 & 3	Irr	30.7		500	2 N 26 E	18	NW	SW	500	16.9	Irr	Well #1 & 3
2 N 26 E	7	SE	NW	500	Well #1 & 3	Irr	13.5		500	2 N 26 E	18	SW	SW	500	9.7	Irr	Well #1 & 3
2 N 26 E	7	SE	NW	500	Well #1 & 3	Irr	8.0		500	2 N 26 E	18	SE	SW	500	28.0	Irr	Well #1 & 3
2 N 26 E	7	NE	SW	500	Well #1 & 3	Irr	7.7		500	2 N 26 E	18	NW	SE	500	24.5	Irr	Well #1 & 3
2 N 26 E	7	NE	SW	500	Well #1 & 3	Irr	9.5		500	2 N 26 E	18	SW	SE	500	22.4	Irr	Well #1 & 3
2 N 26 E	7	NW	SW	500	Well #1 & 3	Irr	15.4		500	2 N 26 E	19	NW	NE	500	21.1	Irr	Well #1 & 3
2 N 26 E	7	NW	SW	500	Well #1 & 3	Irr	31.5		500	2 N 26 E	19	NE	NW	500	6.3	Irr	Well #1 & 3
2 N 26 E	7	SW	SW	500	Well #1 & 3	Irr	10.5		500	2 N 26 E	19	SW	SW	500	24.2	Irr	Well #1 & 3
2 N 26 E	7	SE	SW	500	Well #1 & 3	Irr	2.6		500	2 N 26 E	19	SE	SW	500	8.6	Irr	Well #1 & 3
2 N 26 E	8	NE	NE	603	Well #1 & 3	Irr	2.0		500	2 N 26 E	30	NE	NW	500	4.1	Irr	Well #1 & 3
							202.5							TOTAL	250.4		

**RECEIVED**

Authorized ("from" lands) as they appear BEFORE THE CHANGES										Proposed ("to" lands) AFTER THE CHANGES																						
Twp	Rng	Sec	1/4	Tax Lot	Gvt Lot or DLC	Acres (if applicable)	Type of USE listed on Certificate	POD(s) or POA(s) (name or number from Table 1)	Proposed Changes (see "CODIS" from previous page)	Twp	E	30	SW	SE	511	Acres	POD(s) to be removed)															
The Listing Below represents Primary Certificate 81848 Wells #1 & #2 Supplemental Certificate 68536 Columbia River Supplemental Certificate 61849 Wells #2 & 3										2	N	26	E	8	NW	NE	603	2.0	Irr	Well #1 & 3	POU	3	N	26	E	30	SW	SE	511	28.6	Irr	CR
										2	N	26	E	8	SW	NE	603	2.0	Irr	Well #1 & 3	POU	3	N	26	E	30	SE	SE	511	28.3	Irr	CR
2	N	26	E	8	SE	NE	603	2.0	Irr	Well #1 & 3	POU	3	N	26	E	31	NE	NE	511	31.7	Irr	CR										
2	N	26	E	8	NW	NW	603	2.0	Irr	Well #1 & 3	POU	3	N	26	E	31	NW	NE	511	32.1	Irr	CR										
2	N	26	E	8	SE	NW	603	2.0	Irr	Well #1 & 3	POU	3	N	26	E	31	SW	NE	511	29.8	Irr	CR										
2	N	26	E	8	NE	SE	603	2.0	Irr	Well #1 & 3	POU	3	N	26	E	31	SE	NE	511	30.2	Irr	CR										
2	N	26	E	8	NW	SE	603	2.0	Irr	Well #1 & 3	POU	3	N	26	E	31	NE	SE	511	2.5	Irr	CR										
2	N	26	E	8	SW	SE	603	2.0	Irr	Well #1 & 3	POU	3	N	26	E	31	NW	SE	511	30.2	Irr	CR										
2	N	26	E	8	SE	SE	603	2.0	Irr	Well #1 & 3	POU	2	N	26	E	6	SW	NE	400	27.5	Irr	CR										
2	N	26	E	17	NE	NE	603	2.0	Irr	Well #1 & 3	POU	2	N	26	E	6	SE	NE	400	1.5	Irr	CR										
2	N	26	E	17	NW	NE	603	2.0	Irr	Well #1 & 3	POU	2	N	26	E	6	NE	NW	400	30.0	Irr	CR										
2	N	26	E	17	SW	NE	603	2.0	Irr	Well #1 & 3	POU	2	N	26	E	6	NW	NW	400	30.0	Irr	CR										
2	N	26	E	17	SE	NE	603	2.0	Irr	Well #1 & 3	POU	2	N	26	E	6	SW	NW	400	30.0	Irr	CR										
2	N	26	E	17	NE	SW	603	0.5	Irr	Well #1 & 3	POU	2	N	26	E	6	SE	NW	400	30.0	Irr	CR										
2	N	26	E	17	NW	SW	603	11.1	Irr	Well #1 & 3	POU	2	N	26	E	6	NE	SW	400	30.0	Irr	CR										
2	N	26	E	17	NW	SW	603	29.9 71.5	Irr	Well #1 & 3	POU	2	N	26	E	6	NE	SW	400	30.0	Irr	CR										
										Sub Total				39																		

**RECEIVED**

MAY 16 2012

WATER RESOURCES DEPT  
SALEM, OREGON

Authorized ("from" lands) as they appear BEFORE THE CHANGES										Proposed ("to" lands) AFTER THE CHANGES													
Twp	Rng	Sec	1/4	Tax Lot	Gvt Lot or DLC	Acres	Type of USE listed on Certificate	POD(s) or POA(s) or number from Table 1)	Proposed Changes (see "CODES" from previous page)				Sec	1/4	Tax Lot	Gvt Lot or DLC	Acres	New Type of USE	POD(s)/ POA(s) to be used (from Table 1)				
2	N	26	E	17	SW	SW	603	2.1	Irr	Well #1 & 3			2	N	26	E	6	NW	SW	400	30.0	Irr	CR
2	N	26	E	17	SW	SW	603	38.9	Irr	Well #1 & 3			2	N	26	E	6	SW	SW	400	30.0	Irr	CR
2	N	26	E	17	SE	SW	603	0.5	Irr	Well #1 & 3			2	N	26	E	6	SE	SW	400	30.0	Irr	CR
2	N	26	E	17	NE	SE	603	1.9	Irr	Well #1 & 3			2	N	26	E	6	NE	SE	400	27.5	Irr	CR
2	N	26	E	17	NW	SE	603	1.6	Irr	Well #1 & 3			2	N	26	E	6	NW	SE	400	27.5	Irr	CR
2	N	26	E	17	SW	SE	603	1.6	Irr	Well #1 & 3			2	N	26	E	6	SW	SE	400	27.5	Irr	CR
2	N	26	E	17	SE	SE	603	1.9	Irr	Well #1 & 3			2	N	26	E	6	SE	SE	400	27.5	Irr	CR
2	N	26	E	18	NW	NE	900	32.0	Irr	Well #1 & 3			2	N	26	E	7	NE	NE	501	28.0	Irr	CR
2	N	26	E	18	SW	NE	900	32.0	Irr	Well #1 & 3			2	N	26	E	7	NW	NE	501	26.3	Irr	CR
2	N	26	E	18	NE	NW	500	13.2	Irr	Well #1 & 3			2	N	26	E	7	SW	NE	501	4.1	Irr	CR
2	N	26	E	18	NE	NW	500	6.8	Irr	Well #1 & 3			2	N	26	E	7	SE	NE	501	24.4	Irr	CR
2	N	26	E	18	NW	NW	500	12.5	Irr	Well #1 & 3			2	N	26	E	7	NE	NW	501	16.2	Irr	CR
2	N	26	E	18	NW	NW	500	6.1	Irr	Well #1 & 3			2	N	26	E	7	NW	NW	501	3.9	Irr	CR
2	N	26	E	18	SW	NW	500	51.0	Irr	Well #1 & 3			2	N	26	E	7	NE	SE	501	6.8	Irr	CR
2	N	26	E	18	SE	NW	500	40.0	Irr	Well #1 & 3			2	N	26	E	18	SW	NE	900	28.0	Irr	CR
2	N	26	E	18	NE	SW	500	40.0	Irr	Well #1 & 3			2	N	26	E	18	SE	NE	900	2.3	Irr	CR
2	N	26	E	18	NW	SW	500	8.4	Irr	Well #1 & 3			2	N	26	E	18	NE	NW	500	4.8	Irr	CR
							Sub Total	290.5													Sub Total	344.8	

**RECEIVED**

MAY 16 2012  
VAI/HR RESOURCES DEPT  
SALEM, OREGON

FS

Transfer Application - Page 16 of 27

Revised 3/2/2010



Authorized ("from" lands) as they appear BEFORE THE CHANGES										Proposed ("to" lands) AFTER THE CHANGES												
Twp	Rng	Sec	1/4	Tax Lot	Gvt Lot or DLC	Acres	Type of USE listed on Certificate	POD(s) or POA(s) (name or number from Table 1)	Proposed Changes (see "CODES" from previous page)				Sec	1/4	Tax Lot	Gvt Lot or DLC	Acres	New Type of USE	POD(s)/ POA(s) to be used (from Table 1)			
2	N	26	E	17	SW	SW	603	2.1	Irr	Well #1 & 3	POU	2	N	26	E	6	NW	SW	400	30.0	Irr	CR
2	N	26	E	17	SW	SW	603	38.9	Irr	Well #1 & 3	POU	2	N	26	E	6	SW	SW	400	30.0	Irr	CR
2	N	26	E	17	SE	SW	603	0.5	Irr	Well #1 & 3	POU	2	N	26	E	6	SE	SW	400	30.0	Irr	CR
2	N	26	E	17	NE	SE	603	1.9	Irr	Well #1 & 3	POU	2	N	26	E	6	NE	SE	400	27.5	Irr	CR
2	N	26	E	17	NW	SE	603	1.6	Irr	Well #1 & 3	POU	2	N	26	E	6	NW	SE	400	27.5	Irr	CR
2	N	26	E	17	SW	SE	603	1.6	Irr	Well #1 & 3	POU	2	N	26	E	6	SW	SE	400	27.5	Irr	CR
2	N	26	E	17	SE	SE	603	1.9	Irr	Well #1 & 3	POU	2	N	26	E	6	SE	SE	400	27.5	Irr	CR
2	N	26	E	18	NW	NE	900	32.0	Irr	Well #1 & 3	POU	2	N	26	E	7	NE	NE	501	28.0	Irr	CR
2	N	26	E	18	SW	NE	900	32.0	Irr	Well #1 & 3	POU	2	N	26	E	7	NW	NE	501	26.3	Irr	CR
2	N	26	E	18	NE	NW	500	13.2	Irr	Well #1 & 3	POU	2	N	26	E	7	SW	NE	501	4.1	Irr	CR
2	N	26	E	18	NE	NW	500	6.8	Irr	Well #1 & 3	POU	2	N	26	E	7	SE	NE	501	24.4	Irr	CR
2	N	26	E	18	NW	NW	500	12.5	Irr	Well #1 & 3	POU	2	N	26	E	7	NE	NW	501	16.2	Irr	CR
2	N	26	E	18	NW	NW	500	6.1	Irr	Well #1 & 3	POU	2	N	26	E	7	NW	NW	501	3.9	Irr	CR
2	N	26	E	18	SW	NW	500	51.0	Irr	Well #1 & 3	POU	2	N	26	E	7	NE	SE	501	6.8	Irr	CR
2	N	26	E	18	SE	NW	500	40.0	Irr	Well #1 & 3	POU	2	N	26	E	18	SW	NE	900	28.0	Irr	CR
2	N	26	E	18	NE	SW	500	40.0	Irr	Well #1 & 3	POU	2	N	26	E	18	SE	NE	900	2.3	Irr	CR
2	N	26	E	18	NW	SW	500	8.4	Irr	Well #1 & 3	POU	2	N	26	E	18	NE	NW	500	4.8	Irr	CR
							Sub Total	290.5			POU									Sub Total	344.8	

**RECEIVED**

NOV 15 2012

WATER RESOURCES DEPT  
SALEM, OREGON

FS

Transfer Application – Page 16 of 27

Revised 3/2/2010

Authorized ("from" lands) as they appear BEFORE THE CHANGES						Proposed ("to" lands) AFTER THE CHANGES													
Twp	Rng	Sec	¼ ¼	Tax Lot	Gvt Lot or DLC	Acres (if applicable)	Type of USE listed on Certificate	POD(s) or POA(s) (name or number from Table 1)	Proposed Changes (see "CODES" from previous page)	Twp	Rng	Sec	¼ ¼	Tax Lot	Gvt Lot or DLC	Acres (if applicable)	New Type of USE	POD(s)/ POA(s) to be used (from Table 1)	
2 N	26 E	20	SE NE	603		2.0	Irr	Well #1 & 3	POU										
2 N	26 E	20	NW NW	603		17.8	Irr	Well #1 & 3	POU										
2 N	26 E	20	NW NW	603		19.4	Irr	Well #1 & 3	POU										
2 N	26 E	20	SW NW	603		8.0	Irr	Well #1 & 3	POU										
2 N	26 E	20	SW NW	603		33.0	Irr	Well #1 & 3	POU										
2 N	26 E	20	NE SW	603		1.8	Irr	Well #1 & 3	POU										
2 N	26 E	20	NW SW	603		1.8	Irr	Well #1 & 3	POU										
2 N	26 E	20	SW SW	603		2.2	Irr	Well #1 & 3	POU										
2 N	26 E	20	SE SW	603		2.2	Irr	Well #1 & 3	POU										
2 N	26 E	20	NE SE	603		31.4	Irr	Well #1 & 3	POU										
2 N	26 E	20	NW SE	603		31.4	Irr	Well #1 & 3	POU										
2 N	26 E	20	SW SE	603		17.7	Irr	Well #1 & 3	POU										
2 N	26 E	20	SE SE	603		26.5	Irr	Well #1 & 3	POU										
2 N	26 E	30	NE NE	500		29.9	Irr	Well #1 & 3	POU										
2 N	26 E	30	NW NE	500		4.1	Irr	Well #1 & 3	POU										
2 N	26 E	30	NE NW	500		16.4	Irr	Well #1 & 3	POU										
2 N	26 E	30	NW NW	500		11.3	Irr	Well #1 & 3	POU										
						Sub Total													
						Total													

**RECEIVED**  
MAY 07 2012  
WATER RESOURCES DEPT  
SALEM, OREGON

## Part 4 of 4 – Water Right Information

Please use a separate Part 4 for each water right being changed. See instructions at <http://www.wrd.state.or.us/OWRD/PUBS/forms.shtml>.

**CERTIFICATE # 61849**

**RECEIVED**

### Description of Water Delivery System

System capacity: 47 cubic feet per second (cfs) **OR**  
21093.6 gallons per minute (gpm)

**MAY 07 2012**

**WATER RESOURCES DEPT  
SALEM, OREGON**

Describe the current water delivery system or the system that was in place at some time within the last five years. Include information on the pumps, canals, pipelines and sprinklers used to divert, convey and apply the water at the authorized place of use. **Please refer to Delivery System Map. The Columbia River right and the two ground water rights all use the same delivery system for the irrigation of the acres authorized in each right.**

**Table 1. Location of Authorized and Proposed Point(s) of Diversion (POD) or Appropriation (POA)**  
 (Note: If the POD/POA name is not specified on the certificate, assign it a name or number here.)

POD/POA Name or Number	Is this POD/POA Authorized on the Certificate or is it Proposed?	If POA, OWRD Well Log ID# (or Well ID Tag # L-___)	Twp	Rng	Sec	¼ ¼	Tax Lot, DLC or Gov't Lot	Measured Distances (from a recognized survey corner)
Well # 2	<input checked="" type="checkbox"/> Authorized <input type="checkbox"/> Proposed	MORR 537	2 N	26 E	17	NW NE		100 ft N & 1350 ft W from NE Corner Section 17
Well #3	<input checked="" type="checkbox"/> Authorized <input type="checkbox"/> Proposed	MORR 538	2 N	26 E	18	NE SE		30 ft S & 30 ft W from E ¼ Corner Section 18
	<input type="checkbox"/> Authorized <input type="checkbox"/> Proposed							
	<input type="checkbox"/> Authorized <input type="checkbox"/> Proposed							

**Check all type(s) of change(s) proposed below (change “CODES” are provided in parentheses):**

- |  |   |
|--|---|
| <input checked="" type="checkbox"/> Place of Use (POU)                 | <input type="checkbox"/> Supplemental Use to Primary Use (S to P) |
| <input type="checkbox"/> Character of Use (USE)                        | <input type="checkbox"/> Point of Appropriation/Well (POA)        |
| <input type="checkbox"/> Point of Diversion (POD)                      | <input type="checkbox"/> Additional Point of Appropriation (APOA) |
| <input type="checkbox"/> Additional Point of Diversion (APOD)          | <input type="checkbox"/> Substitution (SUB)                       |
| <input type="checkbox"/> Historic POD (HPOD)                           | <input type="checkbox"/> Government Action POD (GOV)              |
| <input type="checkbox"/> Surface Water POD to Ground Water POA (SW/GW) |   |

**Will all of the proposed changes affect the entire water right?**

- Yes Complete only the Proposed (“to” lands) section of Table 2 on the next page. Use the “CODES” listed above to describe the proposed changes.
- No Complete all of Table 2 to describe the portion of the water right to be changed.

MAY 07 2012

WATER RESOURCES DEPT  
SALEM, OREGON

Please use additional pages of Table 2 as needed

**Table 2. Description of Changes to Water Right Certificate # 61849**

List only the part of the right that will be changed. For the acreage in each 1/4 1/4, list the change proposed. If more than one change, specify the acreage associated with each change. If more than one POD/POA, specify the acreage associated with each POD/POA.

Authorized ("from" lands) as they appear BEFORE THE CHANGES				Proposed ("to" lands) AFTER THE CHANGES																		
Twp	Rang	Sec	1/4 1/4	Tax Lot	Gvt Lot or DLC	Acreage (if applicable)	Type of USE listed on Certificate	POD(s) or POA(s) (name)	Proposed Changes (see "CODES")	Town	Rang	Sec	1/4 1/4	Tax Lot	Gvt Lot or DLC	Acreage (if applicable)	New Type of USE	POD(s)/ POA(s) to be used (from Table 1)				
<p><b>The Listing Below represents Primary Certificate 81848 Wells #1 &amp; #2 Supplemental Certificate 61849 Wells #2 &amp; 3</b></p>																						
2	N	26	E	7	SW	NW	500	6.3	Suppl Irr	POU	2	N	26	E	18	SW	NW	500	36.0	Irr	Well #2 & 3	
2	N	26	E	7	SE	NW	500	13.5	Suppl Irr	POU	2	N	26	E	18	SE	NW	500	20.0	Irr	Well #2 & 3	
2	N	26	E	7	NE	SW	500	7.7	Suppl Irr	POU	2	N	26	E	18	NE	SW	500	28.6	Irr	Well #2 & 3	
2	N	26	E	7	NW	SW	500	15.4	Suppl Irr	POU	2	N	26	E	18	NW	SW	500	16.9	Irr	Well #2 & 3	
2	N	26	E	7	SW	SW	500	10.5	Suppl Irr	POU	2	N	26	E	18	SW	SW	500	9.7	Irr	Well #2 & 3	
2	N	26	E	7	SE	SW	500	2.6	Suppl Irr	POU	2	N	26	E	18	SE	SW	500	28.0	Irr	Well #2 & 3	
2	N	26	E	17	NW	SW	603	11.1	Suppl Irr	POU	2	N	26	E	18	NW	SE	500	24.5	Irr	Well #2 & 3	
2	N	26	E	17	SW	SW	603	2.1	Suppl Irr	POU	2	N	26	E	18	SW	SE	500	22.4	Irr	Well #2 & 3	
2	N	26	E	18	NW	NE	900	32.0	Suppl Irr	POU	2	N	26	E	19	NW	NE	500	21.1	Irr	Well #2 & 3	
2	N	26	E	18	NE	NW	500	13.2	Suppl Irr	POU	2	N	26	E	19	NE	NW	500	6.3	Irr	Well #2 & 3	
2	N	26	E	18	NW	NW	500	12.5	Suppl Irr	POU	2	N	26	E	19	SW	SW	500	24.2	Irr	Well #2 & 3	
2	N	26	E	18	SW	SW	500	1.5	Suppl Irr	POU	2	N	26	E	19	SE	SW	500	8.6	Irr	Well #2 & 3	
											Sub Total	128.4			500	4.1	Irr	Well #2 & 3				
											TOTAL	250.4			500	250.4			500	250.4	Irr	Well #2 & 3

Authorized ("from" lands) as they appear BEFORE THE CHANGES										Proposed ("to" lands) AFTER THE CHANGES								
Twp	Rng	Sec	1/4 1/4	Tax Lot	Gvt Lot or DLC	Acres (if applicable)	Type of USE listed on Certificate	POD(s) or POA(s) (name or number from Table 1)	Proposed Changes (see "CODES" from previous page)	Twp	Rng	Sec	1/4 1/4	Tax Lot	Gvt Lot or DLC	Acres (if applicable)	New Type of USE	POD(s)/ POA(s) to be used (from Table 1)
2 N	26 E	18	SE SW	500		1.1	Suppl Irr	Well #2 & 3	POU									
2 N	26 E	19	NW NE	500		5.1	Suppl Irr	Well #2 & 3	POU									
2 N	26 E	19	NE NW	500		5.5	Suppl Irr	Well #2 & 3	POU									
2 N	26 E	19	SE SW	500		2.4	Suppl Irr	Well #2 & 3	POU									
2 N	26 E	19	SW SE	500		6.4	Suppl Irr	Well #2 & 3	POU									
2 N	26 E	19	SE SE	500		14.0	Suppl Irr	Well #2 & 3	POU									
2 N	26 E	20	NW NW	603		17.8	Suppl Irr	Well #2 & 3	POU									
2 N	26 E	20	SW NW	603		8.0	Suppl Irr	Well #2 & 3	POU									
2 N	26 E	30	NE NE	500		29.9	Suppl Irr	Well #2 & 3	POU									
2 N	26 E	30	NW NE	500		4.1	Suppl Irr	Well #2 & 3	POU									
2 N	26 E	30	NE NW	500		16.4	Suppl Irr	Well #2 & 3	POU									
2 N	26 E	30	NW NW	500		11.3	Suppl Irr	Well #2 & 3	POU									
				Sub-Total		122			POU									
				Total		250.4			POU									
									POU									
									POU									
									POU									
									POU									
									POU									
									POU									

**RECEIVED**

Authorized ("from" lands) as they appear BEFORE THE CHANGES				Proposed ("to" lands) AFTER THE CHANGES				POD(s)/ POA(s) to be used (from Table 1)		
Twp	Rng	Sec	1/4	Tax Lot	Gvt Lot of DLC	Proposed Change(s)	Tax Lot	Gvt Lot of DLC applicable)	New Type of USE	
<b>The Listings Below Represent            Primary Certificate 81848 Wells #1 &amp; #2            Supplemental Certificate 68536 Columbia River            Supplemental Certificate 61849 Wells #2 &amp; 3</b>										
2 N	26 E	7	NE NE	501		POU	3 N 26 E 30 SW SE	511	Suppl Irr	CR
2 N	26 E	7	NW NE	501		POU	3 N 26 E 30 SE SE	511	Suppl Irr	CR
2 N	26 E	7	SW NW	500		POU	3 N 26 E 31 NE NE	511	Suppl Irr	CR
2 N	26 E	7	SE NW	500		POU	3 N 26 E 31 NW NE	511	Suppl Irr	CR
2 N	26 E	7	NE SW	500		POU	3 N 26 E 31 SW NE	511	Suppl Irr	CR
2 N	26 E	7	NW SW	500		POU	3 N 26 E 31 SE NE	511	Suppl Irr	CR
2 N	26 E	8	NE NE	603		POU	3 N 26 E 31 NE SE	511	Suppl Irr	CR
2 N	26 E	8	NW NE	603		POU	3 N 26 E 31 NW SE	511	Suppl Irr	CR
2 N	26 E	8	SW NE	603		POU	2 N 26 E 6 SW NE	400	Suppl Irr	CR
2 N	26 E	8	SE NE	603		POU	2 N 26 E 6 SE NE	400	Suppl Irr	CR
2 N	26 E	8	NE NW	603		POU	2 N 26 E 6 NE NW	400	Suppl Irr	CR
2 N	26 E	8	NW NW	603		POU	2 N 26 E 6 NW NW	400	Suppl Irr	CR
				<b>Sub-Total</b>				<b>Sub-Total</b>		
				156.5				302.4		

**RECEIVED**

MAY 07 2012

WATER RESOURCES DEPT  
SALEM, OREGON

FS

Transfer Application – Page 22 of 26

Revised 3/2/2010

Authorized ("from" lands) as they appear BEFORE THE CHANGES										Proposed ("to" lands) AFTER THE CHANGES											
Twp	Rng	Sec	1/4	Tax Lot	Gvt Lot or DLC	Acres (if applicable)	Type of USE listed on Certificate	POD(s) or POA(s) name or number from Table 1)	Proposed Changes (see "CODES" from previous page)	Twp	Rng	Sec	1/4	Tax Lot	Gvt Lot or DLC	Acres (if applicable)	New Type of USE	POD(s) to be used (from Table 1)			
2 N	26 E	8	SW NW	603		2.0	Suppl Irr	CR	POU	2 N	26 E	6	SW NW	400		30.0	Suppl Irr	CR			
2 N	26 E	8	SE NW	603		2.0	Suppl Irr	CR	POU	2 N	26 E	6	SE NW	400		30.0	Suppl Irr	CR			
2 N	26 E	8	NE SE	603		2.0	Suppl Irr	CR	POU	2 N	26 E	6	NE SW	400		30.0	Suppl Irr	CR			
2 N	26 E	8	NW SE	603		2.0	Suppl Irr	CR	POU	2 N	26 E	6	NW SW	400		30.0	Suppl Irr	CR			
2 N	26 E	8	SW SE	603		2.0	Suppl Irr	CR	POU	2 N	26 E	6	SW SW	400		30.0	Suppl Irr	CR			
2 N	26 E	8	SE SE	603		2.0	Suppl Irr	CR	POU	2 N	26 E	6	SE SW	400		30.0	Suppl Irr	CR			
2 N	26 E	17	NE NE	603		2.0	Suppl Irr	CR	POU	2 N	26 E	6	NE SE	400		27.5	Suppl Irr	CR			
2 N	26 E	17	NW NE	603		2.0	Suppl Irr	CR	POU	2 N	26 E	6	NW SE	400		27.5	Suppl Irr	CR			
2 N	26 E	17	SW NE	603		2.0	Suppl Irr	CR	POU	2 N	26 E	6	SW SE	400		27.5	Suppl Irr	CR			
2 N	26 E	17	SE NE	603		2.0	Suppl Irr	CR	POU	2 N	26 E	6	SE SE	400		27.5	Suppl Irr	CR			
2 N	26 E	17	NE SW	603		0.5	Suppl Irr	CR	POU	2 N	26 E	7	NE NE	501		28.0	Suppl Irr	CR			
2 N	26 E	17	NW SW	603		29.9	Suppl Irr	CR	POU	2 N	26 E	7	NW NE	501		26.3	Suppl Irr	CR			
2 N	26 E	17	SW SW	603		38.9	Suppl Irr	CR	POU	2 N	26 E	7	SW NE	501		4.1	Suppl Irr	CR			
2 N	26 E	17	SE SW	603		0.5	Suppl Irr	CR	POU	2 N	26 E	7	SE NE	501		24.4	Suppl Irr	CR			
2 N	26 E	17	NE SE	603		1.9	Suppl Irr	CR	POU	2 N	26 E	7	NE NW	501		16.2	Suppl Irr	CR			
2 N	26 E	17	NW SE	603		1.6	Suppl Irr	CR	POU	2 N	26 E	7	NW NW	501		3.9	Suppl Irr	CR			
2 N	26 E	17	SW SE	603		1.6	Suppl Irr	CR	POU	2 N	26 E	7	NE SE	501		6.8	Suppl Irr	CR			
						Sub-Total	94.9							Sub-Total	399.7						

RECEIVED

MAY 07 2012

WATER RESOURCES DEPT  
SALEM, OREGON

FS

Transfer Application -- Page 23 of 26

Revised 3/2/2010

Authorized ("from" lands) as they appear BEFORE THE CHANGES										Proposed ("to" lands) AFTER THE CHANGES											
Twp	Rng	Sec	1/4 1/4	Tax Lot	Gvt Lot or DLC	Acres (if applicable)	Type of USE listed on Certificate	POD(s) or POA(s) (name or number from Table 1)	Proposed Changes (see "CODES" from previous page)	Twp	Rng	Sec	1/4 1/4	Tax Lot	Gvt Lot or DLC	Acres (if applicable)	New Type of USE	POD(s) to be used (from Table 1)			
2	N	26	E	17	SE	SE	603	1.9	Suppl Irr	CR	2	N	26	E	18	SW	NE	900	28.0	Suppl Irr	CR
2	N	26	E	18	SW	NE	900	32.0	Suppl Irr	CR	2	N	26	E	18	SE	NE	900	2.3	Suppl Irr	CR
2	N	26	E	18	NE	NW	500	6.8	Suppl Irr	CR	2	N	26	E	18	NE	NW	500	4.8	Suppl Irr	CR
2	N	26	E	18	NW	NW	500	6.1	Suppl Irr	CR	2	N	26	E	18	NW	NW	500	4.3	Suppl Irr	CR
2	N	26	E	18	SW	NW	500	51.0	Suppl Irr	CR	2	N	26	E	18	SE	NW	500	8.0	Suppl Irr	CR
2	N	26	E	18	SE	NW	500	40.0	Suppl Irr	CR									Sub-Total	47.4	
2	N	26	E	18	NE	SW	500	40.0	Suppl Irr	CR									TOTAL	749.5	
2	N	26	E	18	NW	SW	500	8.4	Suppl Irr	CR											
2	N	26	E	18	SW	SW	500	6.9	Suppl Irr	CR											
2	N	26	E	18	SE	SW	500	37.7	Suppl Irr	CR											
2	N	26	E	18	NW	SE	500	30.5	Suppl Irr	CR											
2	N	26	E	18	SW	SE	500	32.0	Suppl Irr	CR											
2	N	26	E	19	NW	NE	500	25.9	Suppl Irr	CR											
2	N	26	E	19	NE	NW	500	3.5	Suppl Irr	CR											
2	N	26	E	20	NE	NE	603	2.0	Suppl Irr	CR											
2	N	26	E	20	NW	NE	603	2.0	Suppl Irr	CR											
							Sub-Total	326.7													

RECEIVED

MAY 07 2012

WATER RESOURCES DEPT  
SALEM, OREGON



Authorized ("from" lands) as they appear BEFORE THE CHANGES										Proposed ("to" lands) AFTER THE CHANGES										
Twp	Rng	Sec	1/4	Tax Lot	Gvt Lot or DLC	Acres (if applicable)	Type of USE listed on Certificate	POD(s) or POA(s) (name or number from Table 1)	Proposed Changes (see "CODES" from previous page)	Twp	Rng	Sec	1/4	Tax Lot	Gvt Lot or DLC	Acres (if applicable)	New Type of USE	POD(s) to be used (from Table 1)		
2	N	26	SW NE	603		2.0	Suppl Irr	CR												
2	N	26	SE NE	603		2.0	Suppl Irr	CR												
2	N	26	NW NW	603		19.4	Suppl Irr	CR												
2	N	26	SW NW	603		33.0	Suppl Irr	CR												
2	N	26	NE SW	603		1.8	Suppl Irr	CR												
2	N	26	NW SW	603		1.8	Suppl Irr	CR												
2	N	26	SW SW	603		2.2	Suppl Irr	CR												
2	N	26	SE SW	603		2.2	Suppl Irr	CR												
2	N	26	NE SE	603		31.4	Suppl Irr	CR												
2	N	26	NW SE	603		31.4	Suppl Irr	CR												
2	N	26	SW SE	603		17.7	Suppl Irr	CR												
2	N	26	SE SE	603		26.5	Suppl Irr	CR												
				Sub-Total		171.4														
				Total		749.5														

RECEIVED

MAY 07 2012

WATER RESOURCES DEPT  
SALEM, OREGON

FS

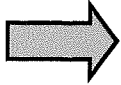
Transfer Application – Page 25 of 26

Revised 3/2/2010

**For Place of Use or Character of Use Changes**

Are there other water right certificates, water use permits or ground water registrations associated with the “from” or the “to” lands?  Yes  No

If YES, list the certificate, water use permit, or ground water registration numbers: Cert. 68536 & 61849.



Pursuant to ORS 540.510, any “layered” water use such as an irrigation right that is supplemental to a primary right proposed for transfer must be included in the transfer or be cancelled. Any change to a ground water registration must be filed separately in a ground water registration modification application.

**For Substitution** (ground water supplemental irrigation will be substituted for surface water primary irrigation)

Ground water supplemental Permit or Certificate # \_\_\_\_\_;  
Surface water primary Certificate # \_\_\_\_\_.

**For a change from Supplemental Irrigation Use to Primary Irrigation Use**

Identify the primary certificate to be cancelled. Certificate # \_\_\_\_\_

**For a change in point(s) of appropriation (well(s)) or additional point(s) of appropriation:**

Well log(s) are attached for each authorized and proposed well(s) that are clearly labeled and associated with the corresponding well(s) in Table 1 above and on the accompanying application map. (**Tip:** You may search for well logs on the Department’s web page at: [http://apps2.wrd.state.or.us/apps/gw/well\\_log/Default.aspx](http://apps2.wrd.state.or.us/apps/gw/well_log/Default.aspx))

**OR**

Describe the construction of the authorized and proposed well(s) in Table 3 for any wells that do not have a well log.

**Table 3. Construction of Point(s) of Appropriation**

Any well(s) in this listing must be clearly tied to corresponding well(s) described in Table 1 and shown on the accompanying application map. Failure to provide adequate information is likely to delay the processing of your transfer application. For proposed wells, we recommend that you consult a licensed well driller, geologist, or certified water right examiner for the proper information needed to complete the table.

Proposed or Authorized POA Name or Number	Is well already built? (Yes or No)	If an existing well, OWRD Well ID Tag No. L-___	Total well depth	Casing Diameter	Casing Intervals (feet)	Seal depth(s) (intervals)	Perforated or screened intervals (in feet)	Static water level of completed well (in feet)	Source aquifer (sand, gravel, basalt, etc.)	Well - specific rate (cfs or gpm). If less than full rate of water right
N/A										

**RECEIVED**

MAY 07 2012

WATER RESOURCES DEPT  
SALEM, OREGON